• Informative
• Historical
• Pictorial
• Review of

McLEAN COUNTY

UNIVERSITY OF
ILLINOIS LIBRARY
AT URBANA-CHAMPAIGN
ILL. HIST. SURVEY

This is

Mc Lean County, Illinois

An Up-To-Date Historical Narrative with County and Township Maps and Many Unique Aerial Photographs of Cities, Towns, Villages and Farmsteads

By

JOHN DRURY

Author *Old Illinois Houses, Historic Midwest Houses, Midwest Heritage*, etc., and member of American Association for State and Local History

1955

PUBLISHED BY

THE LOREE COMPANY

ESTABLISHED 1935

3094 Milwaukee Avenue **Chicago 18, Illinois**

COPYRIGHT 1955 BY THE LOREE CO. ALL RIGHTS RESERVED. PRINTED IN U.S.A.

The American Aerial History Series
Illinois, No. 31

Counties already published for Illinois:

Macon
Fulton
Champaign
Vermillion
Tazewell
Pike
McDonough
Logan
De Witt
Cass
Brown
Mason
Piatt

Menard
Iroquois
Hancock
Schuyler
Stark
Knox
Adams
Bureau
Mercer
Woodford
Henry
Kankakee
Will

Stephenson
Peoria
Livingston
Marshall - Putnam

Counties already published for Indiana:

Newton

Counties already published for Iowa:

Washington
Johnson

917.73
Am 3
v. 31

ACKNOWLEDGMENTS

This is the thirty-first of a series of new-style county histories which will include all of the 102 counties of Illinois, and, ultimately, all of the 3,103 counties of the United States. The project, specializing in low-altitude aerial photographs of cities, towns, villages and farmsteads and with brief historical narratives added, is known as The American Aerial County History Series. For a list of already-published volumes in the Illinois group, see back of title page of this book. Each of the volumes is being written by John Drury, author of *Old Illinois Houses, Historic Midwest Houses, Midwest Heritage,* etc., and member of the American Association for State and Local History and the Illinois State Historical Society.

In the preparation of this work on McLean County, Illinois, the writer and publisher hereby acknowledge their gratitude, for advice and assistance generously given them, to Mr. Joseph C. Wolf and Mrs. Ellen Chase of the Newberry Library, Chicago; to Mr. Herbert H. Hewitt, Mrs. Roberta Sutton and Miss Winifred Baum, all of the Chicago Public Library, Chicago; and to various librarians, public officials, business executives and private citizens of the city of Bloomington, the town of Normal and the county of McLean, Illinois. The author also wishes to express special acknowledgments to his wife, Marion Neville Drury, for research, editorial and proof-reading assistance.

Grateful appreciation is also shown here to officials of the Bureau of Public Roads of the United States Department of Commerce and to officials of the Department of Public Roads & Planning of the State of Illinois (in particular to those in charge of that department's Bureau of Research and Planning in the Highway Department), for permission to use the McLean County maps included in this book.

Sources used by the author in preparing this volume were: *The History of McLean County, Illinois,* by Professor C. P. Merriman, Captain J. H. Burnham and others (Wm. Le Baron, Jr., & Company, Chicago, 1879); *The Good Old Times In McLean County, Illinois,* by D. E. Duis (The Leader Publishing & Printing House, Bloomington, 1874); *War Records of McLean County & Other Papers,* Volume I, Transactions of the McLean County Historical Society; *School Records of McLean County & Other Papers,* Volume 2, Transactions of the McLean County Historical Society; and *Bloomington, Illinois, Republican Convention of May 29, 1856,* Volume 3, Transactions of the McLean County Historical Society (published respectively in 1899, 1901 and 1900 by the Pantagraph Printing and Stationary Company, Bloomington); *Atlas of McLean County, Illinois* (Warner & Beers Company, Chicago, 1874); *Illinois: A Descriptive and Historical Guide,* The American Guide Series (A. C. McClurg & Company, Chicago, 1939); *County and City Data Book, 1952* (United States Bureau of the Census, Washington, 1952); *The Editor and Publisher Market Guide for 1955* (The Editor and Publisher Company, New York, 1955); and *The Rand McNally Commercial Atlas for 1955* (Rand McNally Company, 1955).

TABLE OF CONTENTS

MAP OF McLEAN COUNTY . . . 6

STORY OF McLEAN COUNTY . . . 1

CITY OF BLOOMINGTON . . . 19

TOWN OF NORMAL . . . 22

Allin Township (Stanford). . . 23

Anchor Township (Anchor) . . . 43

Arrowsmith Township (Arrowsmith . . 65

Bellflower Township (Bellflower, Osman) . . 85

Bloomington Township (Hendrix, Burns) . . 113

Blue Mound Township (Cooksville, Fletcher) . . 149

Cheney Grove Township (Saybrook) . . 175

Chenoa Township (Chenoa, Meadows) . . 199

Cropsey Township (Cropsey) . . 221

Dale Township (Shirley, Covell) . . 233

Danvers Township (Danvers, Woodruff) . . 257

Dawson Township (Ellsworth, Padua) . . 289

Downs Township (Downs) . . . 315

Dry Grove Township (Yuton) . . 341

Empire Township (Le Roy) . . 369

Funks Grove Township (Funks Grove) . . 397

Gridley Township (Gridley) . . 415

Hudson Township (Hudson) . . . 443

Lawndale Township . . . 469

Lexington Township (Lexington, Pleasant Hill) . 491

Martin Township (Colfax) . . . 515

Money Creek Township (Clarksville) . . 537

Mount Hope Township (McLean) . . 559

Normal Township (Normal Town) . . 581

Oldtown Township (Holder, Gillum) . . 607

Randolph Township (Heyworth, Randolph) . . 631

Towanda Township (Towanda, Barnes) . . 671

University of Normal . . . 687

West Township (Glen Avon, Kumler, Weedman) . . 693

White Oak Township (Carlock) . . 719

Yates Township (Weston) . . 735

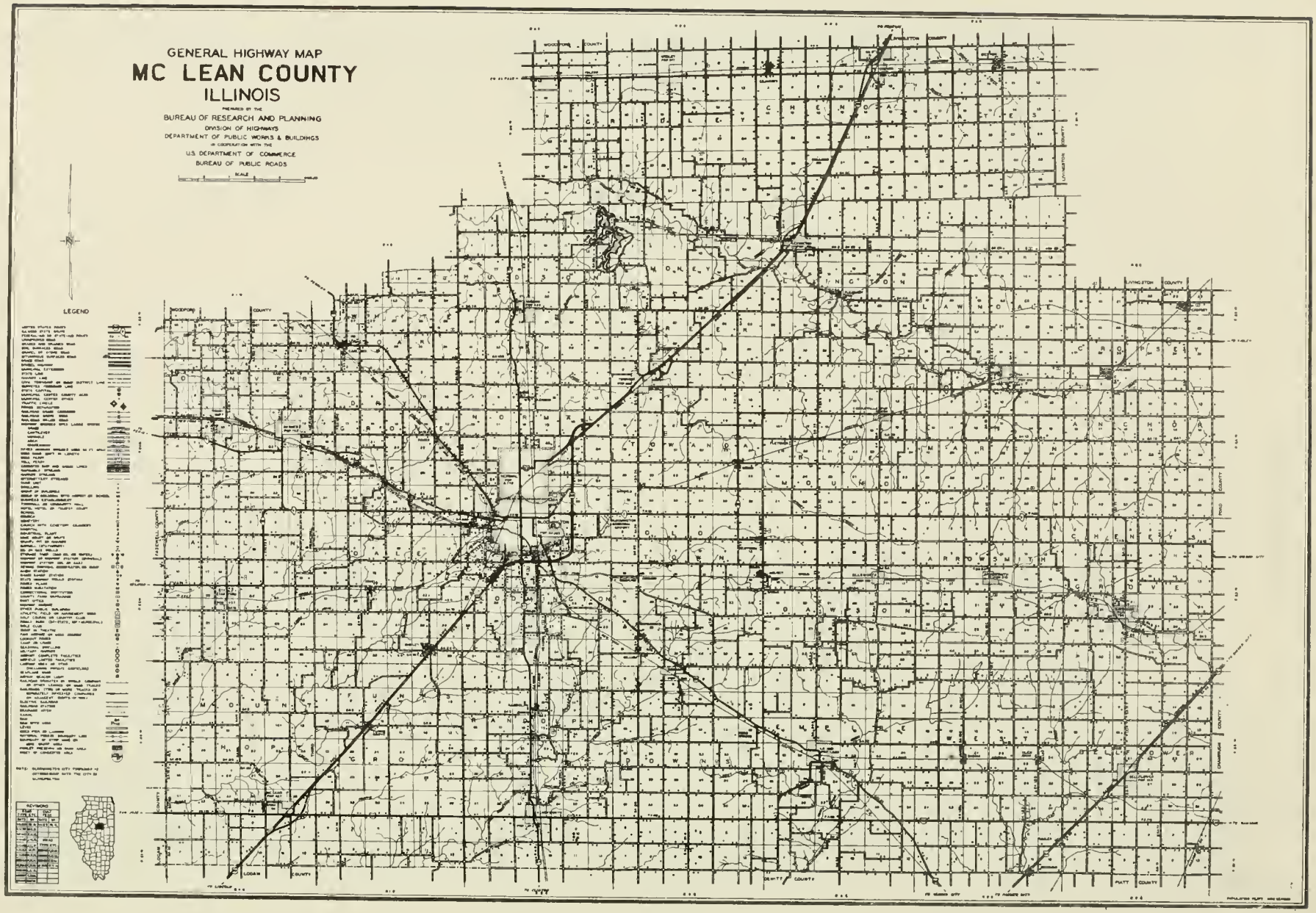
GENERAL HIGHWAY MAP
MC LEAN COUNTY
ILLINOIS
PREPARED BY THE
BUREAU OF RESEARCH AND PLANNING
DIVISION OF HIGHWAYS
DEPARTMENT OF PUBLIC WORKS & BUILDINGS
IN COOPERATION WITH THE
U.S. DEPARTMENT OF COMMERCE
BUREAU OF PUBLIC ROADS
SCALE
LEGEND
REVISIONS
WOODFORD COUNTY
LIVINGSTON COUNTY
FAYETTE COUNTY
LOGAN COUNTY
DEWITT COUNTY
PIATT COUNTY
CHAMPAIGN COUNTY
POND COUNTY
GRIDLEY
CHENOA
YATES
MONEY
LEXINGTON
LAWNDALE
CROPSEY
NORMAL
TOWANDA
BLUE MARTIN
ANCHOR
MOUND
OLD TOWN
ARROWSMITH
CHENEYS
GROVE
DAWSON
BEDINGTON
FUNKS
RANDOLPH
HOPE
GROVE
DOWNS
EMPIRE
WEST BELFOWER

STORY OF McLEAN COUNTY

STORY OF McLEAN COUNTY, ILLINOIS

Largest of Illinois counties in point of land area, McLean County, located in almost the center of the state, is equally of note as a leading agricultural, manufacturing and educational locality and as the "home grounds" of an unusually large number of prominent Americans of both the past and present. Situated midway between Chicago and St. Louis and traversed by US 66, main highway of the state, McLean County contains two of the Prairie State's most renowned institutions of higher learning, Illinois State Normal University and Illinois Wesleyan University.

One of the most distinguished Americans of today was reared and educated in the county's principal city and seat of justice, Bloomington. He is Adlai E. Stevenson. A former governor of Illinois, Stevenson, as all the world knows, was the Democratic candidate for President of the United States in 1952. Not so well known, however, is the fact that his grandfather, Adlai E. Stevenson I, was not only a pioneer Bloomington lawyer but an Illinois congressman, an Assistant Postmaster General and Vice-President of the United States during the second administration of President Cleveland.

Another kinsman of the 1952 presidential candidate, his father, Lewis Green Stevenson, was also an important public figure, having served as Secretary of State for Illinois during World War I. Still another kinsman, his maternal great-grandfather, Jesse W. Fell, is outstanding in history as a founder of numerous central Illinois towns (including Normal), as Bloomington's first lawyer and first newspaper publisher and as one of the three McLean County men who had most to do with bringing about the nomination of Abraham Lincoln as a presidential candidate in 1860.

The other two men of this historic triumvirate were David Davis and Leonard Swett, both pioneer Bloomington lawyers. Davis subsequently became judge of the famous Eighth Judicial Circuit in Illinois—a circuit in which Abraham Lincoln, Stephen A. Douglas, Leonard Swett and other celebrated lawyers of the day traveled. And it was the "three musketeers," as Davis, Fell and Swett were often called, who frequently brought Lincoln to Bloomington, the most memorable visit of which was the day in 1856 when he delivered his famous "Lost Speech" in Major's Hall. In this hall, on that day, the Republican party was first organized in Illinois.

In the years since then, Bloomington produced numerous other political figures of note besides members of the Stevenson family. Among the most famous of these was Joseph W. Fifer, elected Governor of Illinois in 1889 and who, during the gubernatorial nominating campaign, became known throughout the nation as "Private Joe" Fifer (most of his opponents were Civil War generals). Another was

John M. Hamilton, who also was a Governor of Illinois, having been elected to that office in 1883.

But McLean County has produced, and continues to produce, many other celebrated Americans besides political leaders. In this county, for example, were born and reared Elbert Hubbard, famous author, editor, philosopher and master craftsman; Melville E. Stone, one of the founders of the Chicago Daily News and "father" of the Associated Press; Richard Hovey, popular poet of an earlier day; and Margaret Illington, an actress of international renown. Today, McLean County is the home of three distinguished educators with national reputations, one of them being President Raymond Fairchild of Illinois State Normal University. The other two are Chris A. De Young and Robert H. Moore, also of the Illinois State Normal University.

Not least interesting about McLean County, too, is that its principal city has long been the locale of the American Passion Play, staged each year in the Scottish Rite Temple. Also of interest is the fact that Bloomington had an almost nationwide reputation in the late 1880's, due to the extensive circulation of Wakefield's Almanac, a publication issued by a local patent medicine manufacturer. More recently, Bloomington became the winter quarters of some of the most famous circus trapeze artists in America. Among these were the Flying La Vans and the Flying Concellos.

INDIAN OCCUPATION

When the first permanent settlers came to the region of present-day McLean County in the spring of 1822, they found it occupied by a few scattered bands of the Kickapoo and Pottawatomie tribes of Indians. Although at first the local chief of these tribes, Ma-Shee-Na, objected to the coming of the white men, he finally relented and both he and his tribesmen became friendly with the new palefaces in their midst. One of the principal Indian villages then was at Old Town Timber, in present-day Old Town Township; another was at Pleasant Hill, in present Lexington Township.

During the summer months, however, the Indians of these villages liked to foregather among the trees of what was later called Blooming Grove—a wooded rise of ground in the center of today's McLean County. This gentle hill is now the site of Bloomington city. As a matter of fact, Blooming Grove, in earliest times, was the focal point of a number of Indian trails; a kind of resting-place on the route between the Wabash River and the Illinois River.

KEG GROVE

If Blooming Grove was an attractive name for the wooded rise of ground in the center of the region, it was not so known when the first permanent settlers arrived hereabouts. They learned that, among the early trappers and traders who occasionally passed through the area, it was known as Keg Hill. It derived this name

from the legend of a party of trappers who one day cached a keg of liquor at the site—a buried treasure that was afterwards found by some Kickapoos, who immediately staged a celebration. Thus the tract came to be known as Keg Grove, a name that remained until Mrs. William Orendorff, wife of an early settler, suggested it be changed to Blooming Grove because of the profusion of flowers on the site.

FIRST SETTLERS

Accepted as the first permanent settlers of present-day McLean County are John Hendrix and John W. Dawson, both of who came with their families in the spring of 1822 and staked out claims near the east end of what later came to be known as Blooming Grove. Some local historians, however, claim that John Hendrix should have the title of first settler exclusively for himself, stating that he arrived a few weeks earlier than John W. Dawson. Both the Hendrix and Dawson families came from Sangamon County.

At that time, of course, there was no McLean County; most of its present area was in Fayette County, which then was much larger than it is today. We are told that the first white female child born in the region that now is McLean County was Elizabeth Ann Hendrix, whose birth occurred in the Hendrix log cabin on May 3, 1823. The first school was taught in the Dawson cabin in that same year, the teacher having been Miss Delila Mullen.

EARLY ARRIVALS

One year after Hendrix and Dawson arrived, they were joined at Blooming Grove by William and Thomas Orendorff, brothers, both of whom later played important parts in the early history of McLean County. A little later in 1823 there came to the same place John Benson and his two sons, James and William—a family that afterwards moved to White Oak Township.

In 1823, furthermore, came Gardner Randolph, said to have been a second cousin of John Randolph of Roanoke. Instead of building a cabin at Blooming Grove, however, Randolph settled at a grove just to the southward, and this became known as Randolph's Grove (it was in the vicinity of the present hamlet of Randolph). With Gardner Randolph when he first came here was his brother-in-law, Alfred M. Stringfield. A year later two others arrived at Randolph's Grove—James Burleson and Thomas O. Rutledge.

In 1824 a new settlement was started, Funk's Grove. It was founded by Isaac Funk, afterwards to become a prominent state senator. With Isaac Funk when he arrived was his brother, Absalom; his brother-in-law, Robert Stubblefield; and his close friend, William Brock. Still in existence today is the hamlet of Funk's Grove, with a present population of twenty-five.

In 1824, too, several newcomers arrived near the Hendrix and Dawson cabins at Blooming Grove—now Bloomington city. The best-known of these was the Rev-

erend Ebenezer Rhodes, first minister on the site of Bloomington. He had earlier been ordained into the Separate Baptists. With him were his two sons, John and Jeremiah. Others who came to Blooming Grove that same year were William Walker, William R. Goodheart and William H. Hodge.

PART OF FAYETTE COUNTY

As we have seen, when the first permanent settlers came to the region of present McLean County in 1822, there was no such county and the area they occupied was part of Fayette County. We have noted, also, that they first took root at a wooded tract called Keg Grove, a name which the settlers disliked and which they soon afterwards changed to the more appealing Blooming Grove (now Bloomington). In regard to this change of name, a Bloomington citizen many years later voiced due approval by saying: "Suppose Keg Grove had become transformed into Keg Town. How do you suppose Joe Fifer could have ever been elected governor of this State? Or how could Adlai Stevenson, of Keg Town, have been chosen Vice-President of the United States?"

In Professor Merriman's historical narrative of the county, we find these words: "During the period that elapsed between 1822 to 1827, Fayette County had jurisdiction over all the territory now within the present limits of McLean County, and on as far north as the Illinois River. Vandalia, the county seat, was over one hundred miles distant. Blooming Grove could exert but little influence in so large a district, and its inhabitants urged the formation of a new county. For many years, the only official in all this region was Mr. William Orendorff, who was commissioned in 1825, by Gov. Coles, as a Justice of the Peace of Fayette County. His jurisdiction extended almost indefinitely toward Wisconsin."

It is to be remembered, of course, that at this time there were very few settlers in central and northern Illinois, and counties of the period were vast in extent and mostly prairie or wilderness areas. When the McLean countryside was part of Fayette County, that county's seat, Vandalia, located 125 miles south of Blooming Grove, was also the capital of Illinois, a position it held until Springfield became the capital in 1837.

As more and more settlers came to Blooming Grove in the middle 1820's, there soon were enough to form it, and the country roundabout, into an election precinct. This was ordered by the Fayette County commissioners in 1826 and the new voting area was called the "Orendorff Precinct." It was ordered further that the polling place was to be at the home of William Orendorff. In addition to Orendorff, the other two judges of election named for the new precinct were James Latta and John Benson—all three of whom were among the earliest settlers of future McLean County. Two other early settlers, William H. Hodge and William See, were named clerks of election.

In the meantime, one of the Fayette County commissioners, James Allin, was observing with more than usual interest the steady growth of population in and

about Blooming Grove. As it afterwards developed, James Allin became the founder of Bloomington, a town he laid out just north of Blooming Grove.

PART OF TAZEWELL COUNTY

When Tazewell County was organized in 1827, it acquired a large portion of the upper part of Fayette County—a portion out of which was later carved McLean County. Thus it happened that some of the earliest settlers of McLean County were elected to public office in newly-formed Tazewell County. As a matter of fact, the first meeting of the Tazewell County commissioners was held in the log cabin home of William Orendorff at Blooming Grove.

One of the three Tazewell County commissioners then was James Latta, who later helped to organize McLean County. Other Blooming Grove settlers who were elected to Tazewell County public offices were Thomas Orendorff, coroner; John Benson, treasurer; and William H. Hodge, sheriff. The second meeting of the Tazewell County commissioners was held at the home of Ephraim Stout, at Stout's Grove, which now is in McLean County.

FOUNDING OF McLEAN COUNTY

By the year 1830 there were enough settlers at Blooming Grove, Funk's Grove, Randolph's Grove and other early communities of the area to justify the formation of a new county. A movement was soon started with that object in view, meetings were held, petitions were circulated, and in time James Latta and Thomas Orendorff were on their way to the Illinois state legislature at Vandalia. In their saddlebags were the petitions of their neighbors asking for the formation of a new county.

It seems the state legislature was quick to grant the "prayer" of the petitioners. A bill authorizing the new county was passed by the lower house of the legislature in the morning, and by the upper house in the afternoon of the same day. When this bill was signed by Governor John Reynolds, there was born McLean County. By an interesting coincidence, the natal day of the county is the same as the traditional natal day of Jesus Christ—December 25th. The law creating McLean County was signed by Governor Reynolds on December 25, 1830.

Among other early settlers who were active in helping to organize the new county were Thomas Orendorff's older brother, William; John Benson, who had earlier been treasurer of Tazewell County; and William H. Hodge, subsequently to become the first teacher in the new town of Bloomington. Perhaps more active than any of these, however, was James Allin, the former Fayette County commissioner. Seeing the future possibilities of the Blooming Grove neighborhood, he had moved northward to it in 1829 and opened a general store.

Professor Merriman, in his historical narrative, has this to say regarding

James Allin: "During the following session of the Legislature, Mr. Thomas Orendorff and Rev. James Latta went to Vandalia with a petition for a new county. Before they started, Mr. Allin rendered them valuable assistance by suggestions as to how they should operate for the passage of the bill for the new county. He had lived several years at the capital, and understood how these matters were managed in legislative halls. When the act passed, it named three men to locate the county seat, who were the parties Mr. Allin desired; and when they met here they approved of the site, and reported in favor of locating the county seat 'at the north side of the Blooming Grove.'"

JOHN McLEAN

When McLean County was given a name, it honored the memory of John McLean, a prominent personage of early Illinois history. In the beginning a pioneer Illinois lawyer, John McLean later became a judge during territorial days. When Illinois was admitted to statehood in 1818, he was elected the new state's first representative to Congress. Then, in 1824, he was elected to the United States Senate from Illinois. Senator John McLean died in 1830—the same year in which McLean County was organized.

BLOOMINGTON IS BORN

In another part of his historical account, Professor Merriman states: "Mr. James Allin had opened his store at his new location in 1829, and made a purchase of land where the city of Bloomington now stands. Before the law organizing McLean County was passed, Mr. Allin formed his plans to secure the county seat, though we cannot say just how much mention he made of his designs."

In any case, James Allin was in possession of 160 acres of land "at the north side of the Blooming Grove" when the county was organized on December 25, 1830. After the three legislative site commissioners selected the Allin tract as the location for the new county's seat of justice, James Allin immediately proceeded to lay out a town, lots were sold on July 4, 1831, and thus was born the present city of Bloomington.

Again referring to the Merriman county history, we find these words: "Mr. James Allin donated twenty-two and one-half acres of land, to be divided into lots and sold for the benefit of McLean County. Of course he owned land adjoining that would be advanced in value, and he also intended to go on with his store and general business. In advancing his own interests he also benefited the public, and he has always justly taken rank as a benefactor of the community, having been very popular to the day of his death."

The Merriman account continues: "Mr. Allin was a far-seeing, shrewd business man, and was, in fact, a model speculator. He selected the prettiest location for a town that could possibly be found in the county. Blooming Grove and the prairie were adjoining each other; his donated land, or the 'original town,' was just on

the northern edge of the grove, bounded by North, East and West streets, with Front Street on its southern border."

FIRST COUNTY OFFICERS

After the ballots were counted at McLean County's first election in March, 1831, it was found that the following had been elected the county's first commissioners: Jonathan Cheney (of Cheney's Grove), Timothy B. Hoblitt (of Big Grove), and Jesse Havens (of Haven's Grove). Elected to the office of county treasurer was Thomas Orendorff. It was not until a year later that Thomas Cheney was elected the county's first sheriff and collector.

At its first official meeting, held in the home of James Allin at the new town of Bloomington, the Board of County Commissioners appointed James Latta as commissioner of school lands, Dr. Isaac Baker as county surveyor, and Samuel Durley as assessor and recorder. It was not until 1836 that Elijah Rockhold was elected the county's first coroner.

BLACK HAWK WAR

The new county of McLean had no sooner settled down to business when the Black Hawk War opened in 1832 and caused great alarm among the early settlers of the county. A militia company of mounted volunteers was immediately formed in McLean County with Meritt L. Covell as captain, Asahel Gridley as first lieutenant, and Moses Baldwin as second lieutenant. This company soon afterwards took part in the Battle of Stillman's Run, near Dixon, Illinois.

Writing of the battle afterwards, Asahel Gridley (later a prominent Bloomington banker) said: "The men were very anxious to go and clean out the Indians, and not wait for the regulars. So we went on and came up with the Indians, six or seven hundred strong, a little way on the other side of what is now called Stillman's Run. I cannot say much about the fight but this—that we got most beautifully whipped by the Indians. However, we only lost one man from this county and his name was Joseph Draper . . . Soon after the battle, we were sent back to this county and mustered out of service."

JESSE FELL ARRIVES

Just after the close of the Black Hawk War of 1832 there came to the new county seat town of Bloomington a young lawyer who was destined to play an important role in the later history of McLean County. This young man was Jesse W. Fell, who not only became Bloomington's first professional lawyer, first newspaper publisher and founder of the town of Normal, but who also became the maternal great-grandfather of Adlai E. Stevenson II, candidate for President of the United States in 1952. Not least interesting about Jesse Fell, also, is that he and two other

Bloomington lawyers, David Davis and Leonard Swett, had most to do with bringing about the nomination of Abraham Lincoln as a presidential candidate in 1860.

FIRST COURTHOUSE

It was just after the Black Hawk War, also, that McLean County built its first courthouse in Bloomington. It was completed in December, 1832, the contract for building it having been let to Asahel Gridley, later to become a leading Bloomington banker. The cost of the structure was $339.75. It was described as being one story high, eighteen by thirty feet in size, and "finished off in the then prevailing style." About the same time, William Dimmitt built a jail for the county at a cost of $321.

The county's first courthouse, however, was only used until 1836 when it was replaced by a two-story brick edifice which cost about $6,000 to build. This second courthouse remained standing until 1868 at which time a third courthouse was erected—a much larger, and more ornate, edifice than the previous one and costing about $400,000 to build. It served the county until the great Bloomington fire of 1900 when it and many other downtown buildings were destroyed. Soon thereafter, the county's fourth, and present, courthouse was completed.

BLOOMINGTON PANTAGRAPH

One of the oldest, and one of the most richly historical, newspapers in Illinois today is the Bloomington Pantagraph. Although on record as having been founded in 1846, the Bloomington Pantagraph (meaning "Write everything") is actually an outgrowth of The Bloomington Observer and McLean County Advocate, first newspaper in the county. The Observer was established in 1837 by Jesse Fell, who had as his associates James Allin and Asahel Gridley.

In the early 1850's Jesse Fell sold his newspaper to Charles P. Merriman, who changed its name to the Bloomington Pantagraph (Merriman afterwards wrote the best and most comprehensive history of McLean County). A supporter of Abraham Lincoln from almost the beginning of his public career, the Pantagraph was the first newspaper in America to offer his name as a presidential possibility.

After the Civil War, the Pantagraph was acquired by William O. Davis, son-in-law of Jesse Fell. One of the Davis daughters, Helen, later married Lewis Green Stevenson, son of Adlai E. Stevenson I. And thus it was that Adlai E. Stevenson II, candidate for President in 1952, became a part owner, by inheritance, of the Bloomington Pantagraph. In his younger years, the presidential candidate served as assistant managing editor of the Pantagraph. Today, the Pantagraph has a daily circulation of nearly 38,000 and is published by Loring C. Merwin, cousin of Adlai Stevenson II.

MEXICAN WAR

At the outbreak of the Mexican War in 1846, a company of volunteers was organized in McLean County and this became Company B of the 4th Regiment of Illinois Volunteers. The regiment was commanded by Colonel Edward D. Baker, of Springfield, who afterwards became a celebrated orator and United States senator and who was killed in the Civil War. Serving under Baker in the Mexican campaign was Lieutenant Colonel John Moore, of McLean County, who also achieved later fame, both as state treasurer of Illinois and lieutenant governor of the state.

In direct command of the McLean County volunteers were Dr. J. Elkin, captain; James Withers, first lieutenant; and William Duncan, second lieutenant. The McLean company took part in the battles at Vera Cruz and Cerro Gordo. Only two deaths, however, occurred in the company—Andrew Hodge and John Misner. After the two battles mentioned, the McLean volunteers returned to Illinois and were mustered out of service.

ILLINOIS WESLEYAN UNIVERSITY

It was in 1853 that Illinois Wesleyan University, located in Bloomington and now a leading Illinois institution of higher learning, received its charter from the state legislature. Although supported by the Illinois Conference of the Methodist Episcopal Church, the university is non-denominational and has a present enrollment of some 800 students. In 1930 this institution absorbed Hedding College, which had been conducted for many years at Abingdon, Illinois. Among early trustees of the university were Judge David Davis, of Bloomington, and the Reverend Peter Cartwright, most famous of pioneer circuit-riding preachers in Illinois.

FIRST RAILROAD

It was in 1853, also, that the citizens of McLean County saw their first railroad—a form of transportation that was of the greatest importance in the economic development of the county. This first "steam road" was the Illinois Central, which ran its first train from La Salle to Bloomington on May 23, 1853. The county's second railroad, now part of the Chicago & Alton system, was completed from Springfield to Bloomington on October 16, 1853. The Alton road later built its shops in Bloomington.

LINCOLN'S "LOST SPEECH"

One of the most significant events in the life of Abraham Lincoln took place in Bloomington on May 29, 1856. This was the day on which he delivered his famous "Lost Speech" at a meeting of Republicans in Major's Hall—the first state convention of Republicans to be held in Illinois. Although no record was made of Lincoln's speech here, it was remembered as a challenging rebuke to the pro-slavery element of the nation and as a precursor of the Civil War. The speech

made Lincoln a national figure, starting him on the road towards the White House.

Two years after this speech, Lincoln again visited Bloomington, this time as a candidate against Stephen A. Douglas for the office of United States senator. It was during this campaign of 1858 that the famous Lincoln-Douglas debates were staged, but Bloomington was not included among the seven Illinois towns where the debates were held. On September 4, 1858, however, Lincoln delivered a campaign speech in Bloomington before some 6,000 persons in Courthouse Square. On that day he was the house guest of his intimate friend, Judge David Davis.

ILLINOIS STATE NORMAL UNIVERSITY

Oldest teachers' college in Illinois, and the tenth oldest in the United States, is Illinois State Normal University in the town of Normal, adjacent to Bloomington city. With a present enrollment of 2,250 students, the university occupies a 68-acre landscaped campus on which stand 25 major buildings. In addition, the university operates University Farm, comprising 192 acres on which stand 12 buildings. Total value of the university's physical plant—land, buildings, equipment—is $10,000,000.

This first teachers' college in Illinois was established in North Bloomington —as Normal was then called—in 1857, largely through the efforts of Jesse W. Fell, Judge David Davis and other leading citizens of Bloomington. These citizens offered a bid of $100,000 for the location of the university here, and $70,000 of this bid was underwritten by a guarantee drafted by Abraham Lincoln and signed by eighty-five Bloomington residents.

One year after the university was chartered, Jesse Fell laid out the town of Normal and planted the trees which are now such an outstanding sight of the town. The first head of the university was Charles E. Hovey, father of the famous American poet, Richard Hovey. A one-time student at Normal High School, which then was a "practice school" for the teachers of the university, was Adlai E. Stevenson II, great-grandson of Jesse W. Fell and Democratic candidate for President in 1952.

At the main entrance to the campus of Illinois State Normal University there stands today an attractive memorial gate bearing the inscription: "To the founder of Normal, Jesse W. Fell, friend of education, lover and planter of trees and philanthropist of mighty vision, this gate is dedicated by The Women's Improvement League and his many friends."

DAVIS, FELL AND SWETT

As we have already noted, it was three Bloomington lawyers, David Davis, Jesse Fell and Leonard Swett, who had most to do with bringing about the nomination of Abraham Lincoln as a candidate for President of the United States in 1860. They accomplished this great and historic task both before and during the

momentous Republican convention at the Wigwam, in Chicago, which opened on May 16, 1860.

Practically all Lincoln biographies give detailed accounts of the manner in which these three Bloomington men achieved their goal of elevating Lincoln to the Presidency. Before the campaign, Davis had long been judge of the celebrated Eighth Judicial Circuit in Illinois; the circuit traveled by Lincoln, Stephen A. Douglas and other famous lawyers of the day. After the Civil War, Davis served as an associate justice of the United States Supreme Court and as a United States senator from Illinois. He died at Bloomington in 1886.

A year later, Jesse Fell came to the end of his days at the age of seventy-nine. One of his most prized possessions was a three-page autobiography of Lincoln—the only autobiography Lincoln ever wrote. It was penned in Lincoln's own hand at the suggestion of Jesse Fell (the document is now in the Library of Congress).

The third member of the "Lincoln nominators," Leonard Swett, became a resident of Chicago after the Republican convention of 1860 and there, during the post-Civil War years, attained national renown as a civil and criminal lawyer. He died in Chicago in 1889.

THE CIVIL WAR

When President Lincoln urgently called for 75,000 volunteers at the outbreak of the Civil War in 1861, McLean County quickly responded with more than its quotas of men and money for the Union cause. It has been estimated that the county, during the full course of the conflict, furnished more than 4,000 men to the Union armies—practically one-half of its able-bodied male population. Among the county's most outstanding officers in the Civil War were Generals William W. Orme, Asahel Gridley, and Giles A. Smith and Colonels John McNulta, Harvey Hogg, William McCullough and Charles E. Hovey. Several years after the close of the war McLean County honored the memory of its fallen soldiers by erecting an impressive Soldiers' Monument in Franklin Park.

SOLDIERS' AND SAILORS' CHILDREN'S HOME

Another noted institution of McLean County is the Soldiers' and Sailors' Children's Home in the university town of Normal. It was established here in 1867 on land donated by many leading citizens of Normal and Bloomington, among them Jesse Fell and Judge David Davis. The home was built at an initial cost of $125,000. Today, it occupies 160 acres of landscaped grounds on which stand more than 30 buildings. The institution provides a home and education for an average of 600 children.

WAKEFIELD'S ALMANAC

During the late 1880's one of the best-known products of Bloomington was Wakefield's Almanac. It was circulated annually in all parts of the United States by a local medicine company founded by Dr. C. Wakefield, pioneer physician of Bloomington. We are told that Wakefield's Almanac, besides an English version, was printed in three other languages, Swedish, German and Norwegian.

"PRIVATE JOE" FIFER

When Joseph W. Fifer, a prominent Bloomington lawyer, was a contestant in the Republican primaries for Governor of Illinois in 1888, he became widely known as "Private Joe" Fifer—a name that remained with him even after he was elected chief executive of the state. It arose from the fact that all of his opponents in the nominating contest that year were generals and other high officers of the Civil War. "Private Joe" Fifer died in Bloomington in 1938 at an advanced age.

In addition to Fifer and Adlai E. Stevenson II, another prominent resident of Bloomington who became Governor was John M. Hamilton. He was elected the state's chief executive in 1883. He first came to Bloomington in 1869 as a young lawyer. In the beginning, however, Hamilton served as a tutor in Illinois Wesleyan University. After taking up the practice of law, he was early elected to the Illinois state senate.

GREAT FIRE OF 1900

About midnight on June 18, 1900, a fire broke out in the Model Laundry in Bloomington's central business district. It spread quickly to other business buildings, and, eight hours later, most of the city's downtown district was a mass of smoking ruins. It was the most disastrous fire in the history of McLean County. The conflagration destroyed many commercial buildings as well as the ornate McLean County Courthouse. Damage was estimated at more than $2,000,000. The business district was re-built soon afterwards, and, in the years following, there appeared here such outstanding structures as the State Farm Insurance building, the McBarnes building and the Scottish Rite Temple.

A POPULAR POET

When Richard Hovey died in 1900, the nation lost one of its most popular poets. He was best known for his *Songs From Vagabondia,* which he wrote in collaboration with Bliss Carmen. His father was Charles E. Hovey, first president of Illinois State Normal University. The future poet was born in the Hovey home at 202 West Mulberry Avenue, in Normal, on May 4, 1864. A few years after the Civil War, the Hoveys moved to Washington, D.C., and it was there young Richard was educated.

"SAGE OF EAST AURORA"

Another noted literary figure who was born and early reared in McLean County was Elbert Hubbard, writer, editor, master craftsman, philosopher and famous at the turn of the century as the "Sage of East Aurora." It was at East Aurora, New York, that his craftsmen turned out furniture and other household articles. He died on the Lusitania when it was sunk during World War I.

TRAPEZE TERRACE

For some strange reason, Bloomington has nurtured almost as many famous trapeze artists as it has noted lawyers, political leaders, educators, journalists and literary figures. As a result, there appeared in the city a place called Trapeze Terrace, a kind of winter training ground for many of the aerial artists of the country. Among famous circus performers who practiced here in the past were the Flying La Vans and the Flying Concellos.

MELVILLE E. STONE

One of America's great editors, Melville E. Stone, was born and early reared in the small village of Hudson, just north of Bloomington. His birth occurred here on August 22, 1848. In his mature years, Melville E. Stone became co-founder, with Victor Lawson, of the Chicago Daily News. Later, he became the "father" of the Associated Press, now the largest news-gathering agency in the world. Stone died in 1929. The Hudson house in which he was born afterwards became the home of Thomas W. Stevenson, granduncle of the present Adlai E. Stevenson of Chicago.

LAKE BLOOMINGTON

Near the village of Hudson, in the northern part of the county, lies Lake Bloomington, a 500-acre body of water created by damming up Money Creek. It is not only the source of Bloomington's water supply but is a recreational area of great popularity in this part of the state. The lake is surrounded by a wooded tract totalling nearly 1,500 acres and containing many summer cottages and permanent homes. Swimming, fishing and boating are afforded by the lake.

At the northern end of the lake stands the Pumping Station, designed in the Italian Renaissance style of architecture. A stone gateway near the station has imbedded in it a plaque in memory of Dr. Silas Hubbard, beloved pioneer physician of the area and father of the famous author and master craftsman, Elbert Hubbard. The latter, together with Melville E. Stone, noted editor, are honored in the Stone-Hubbard Memorial, a granite bench which overlooks Lake Bloomington.

GOVERNOR ADLAI E. STEVENSON

When Adlai E. Stevenson, who then was Governor of Illinois, was chosen by

the Democratic party to oppose General Dwight D. Eisenhower in the presidential race of 1952, national attention was almost immediately centered on Governor Stevenson's family seat—McLean County, Illinois. Although he was born in Los Angeles, California (on February 5, 1900), where his parents happened to be living at the time, Stevenson, while still an infant, was brought back to Bloomington and there he was reared, educated and started out on the career that led him to the presidential contest of 1952 and to world renown.

If many details of pioneer Bloomington days, of pioneer Bloomington characters, appear in most biographies of that earlier presidential personage, Abraham Lincoln, so also appear many details of the city's later period and later personalities in the several biographies of Adlai Stevenson that have been published in recent years. One of the best of these works is *Adlai E. Stevenson of Illinois,* written by Noel F. Busch and published in 1952.

In this volume we are given the full story of Stevenson's forbears in McLean County, starting with Jesse W. Fell, who first arrived in 1832. We are told further of Stevenson's grandfather, Adlai E. Stevenson I, a pioneer Bloomington lawyer who became Vice-President of the United States. And we are given details, too, of the former Illinois governor's father, Lewis Green Stevenson, a Bloomington farm manager who in 1914 was elected Secretary of State for Illinois.

Although the 1952 presidential candidate now lives on a farm at Libertyville, Illinois, just outside Chicago, he still retains the deepest attachment, we are told, for his ancestral county, McLean, in the center of Illinois, in the heartland of America. And this devotion, say his biographers, is entirely aside from any material connections he still has with Bloomington, such as his one-fourth ownership of the Bloomington Pantagraph, his interest in the old Stevenson home on Washington Street (which his sister, Mrs. Ernest L. Ives, and her husband often visit), and his possession of several farms in McLean and adjoining counties.

"WHO'S WHO" IN McLEAN COUNTY

In the latest (1955) edition of that standard reference work, *Who's Who in America,* we find biographies-in-brief of three McLean County men. All are educators with national reputations and all are connected with Illinois State Normal University.

One of them is President Raymond Wilber Fairchild of the university. After serving as administrative head of various high schools and colleges in other parts of Illinois and in Wisconsin, Dr. Fairchild became a professor in the School of Education at Northwestern University, Evanston, Illinois, in 1930. Three years later he was named president of Illinois State Normal University.

Now serving as director of integration for that university is Dr. Chris Anthony De Young. Before coming to Normal in 1934, Dr. De Young had served as a private and governmental educator in various parts of India, and, after World War II, as a

United States government educator in Germany. He has written numerous books and magazine articles in the field of education.

Another authority in education, as well as in semantics, is Professor Robert Herman Moore, also of Illinois State Normal University. He first came to Bloomington in 1944 when he was appointed assistant professor of education at Illinois Wesleyan University. In 1952 he was appointed associate professor of education at Illinois State Normal. His book, *General Semantics,* is regarded as an authoritative work in the field of word meanings.

McLEAN COUNTY TODAY

On the basis of the latest published census returns, a statistical profile may be drawn of McLean County as it was in 1950, or in mid-twentieth century. These returns show that the county then had a total population of 76,577—an increase of 3.6 per cent over its 1940 population. Thus, the county stood 325th in population rank among the 3,103 counties of the United States. A little over 1 per cent of its population was classified as non-white.

As we have already noted, McLean is the largest of Illinois counties in point of land area, occupying a locality of 1,173 square miles. Its density of population was given as 65 inhabitants per square mile.

Whereas 43,935 of its inhabitants were classified as urban dwellers, 15,325 were classified as rural farm dwellers. Between these two groups were 17,317 classified as rural non-farm residents. In 1950 the county had 7,487 infants under five years of age, 8,260 persons sixty-five years old and over, and the median age was given as 31.4 years. At that time there were 4,140 residents living in another county of the United States, or abroad. The county then had a total of 50,118 potential voters.

Under the heading of vital statistics, McLean County in 1950 had 1,656 live births, 865 deaths (including 54 infant deaths), and 814 marriages.

At that time, also, the county had 19,570 families (two or more persons related by marriage or blood). The median income of all of these families was given as $3,198. More than 23 per cent had incomes of less than $2,000, while 21.7 per cent had incomes of $5,000 or more.

In the field of education, the county then had a total of 12,345 young persons between the ages of seven and seventeen years (school age). Of this total, 7,795 were between the ages of seven and thirteen years (primary school age), and 94.3 per cent of these were enrolled in primary schools. There were 3,520 between the ages of fourteen and seventeen years (high school age), and 86.4 per cent of these were enrolled in high schools. Of all persons in the county twenty-five years old and over, it was found that the median number of school years they completed

was 10. A little more than 4 per cent completed less than 5 grades, while 40 per cent completed high school or more.

With reference to labor, the county in 1950 had a potential labor force (persons fourteen years old and over) of 58,631. Actually employed, however, were 30,526, of which 77.9 per cent were males and 28.7 per cent females. There were 6,271 employed in retail and wholesale trade, 5,631 in agriculture, 3,920 in manufacturing, 3,341 in professional and related services, 2,451 in transportation, communication and other public utilities, 2,163 in finance, insurance and real estate, 1,744 in business and personal services, 1,660 in construction, and 26 in mining. The labor figures were summed up by showing that 18.9 per cent of the county's total employed were engaged in agriculture, while 13.2 per cent were engaged in manufacturing.

As for housing, the county in 1950 had a total of 23,668 housing units—in 1940 it had 21,564. The median number of rooms per unit was given as 5. More than 76 per cent were one-dwelling unit detached structures (including occupied trailers), 7.9 per cent were built in 1940 or later, and 60.4 per cent had hot running water with private toilet and bath. Furthermore, 56.5 per cent were owner-occupied, 1 per cent were occupied by non-white households, 67.5 per cent had central heating, 88.5 per cent had mechanical refrigerators, and 98.3 per cent had radios. There were 19,250 houses classified as non-farm dwelling units, and the median value of these was given as $7,059. The median gross monthly rental of renter-occupied houses was given as $47.31.

In 1948, when the last business census was taken, McLean County had a total of 932 retail stores which employed 4,346 persons and which grossed $78,937,000 in sales. The largest number of these were food stores, which totaled 205 and which grossed $16,206,000 in sales. The next largest were eating and drinking places, which totaled 189 and which grossed $5,864,000 in sales. In that same year, there were 173 wholesale establishments which employed 895 persons and which grossed $64,526,000 in sales.

In the field of manufacturing, the county in 1947 had 76 manufacturing plants which employed 4,520 persons and which produced goods, articles, merchandise, etc., in the amount of $26,335,000.

It is in the field of agriculture, however, that the county derives its greatest wealth. In 1950 it had a total of 3,773 farms, of which 3,472 were classified as commercial farms. More than 53 per cent of all its farms were operated by tenants. The average value of land and buildings per farm for all farms was given as $54,210. In 1949, when such totals were last obtained, the value of all farm products sold—crops, livestock, poultry, dairy products—was placed at $40,317,000. In that same year farm expenditures amounted to $3,246,000 for livestock and poultry feed and $1,854,000 for hired labor.

The county's principal crop is corn. In 1954 it produced 17,440,100 bushels of corn valued at $26,356,300. In that same year the county had a total of 101,900

head of cattle of all ages, valued at $9,895,900. It also had 159,500 hogs of all ages, valued at $5,070,200.

As of December 30, 1950, total bank deposits in McLean County amounted to $81,757,000. Total savings capital of the county's four savings and loan associations, on the same date, amounted to $9,638,000, with $10,281,000 in first mortgage loans outstanding.

CITY OF BLOOMINGTON

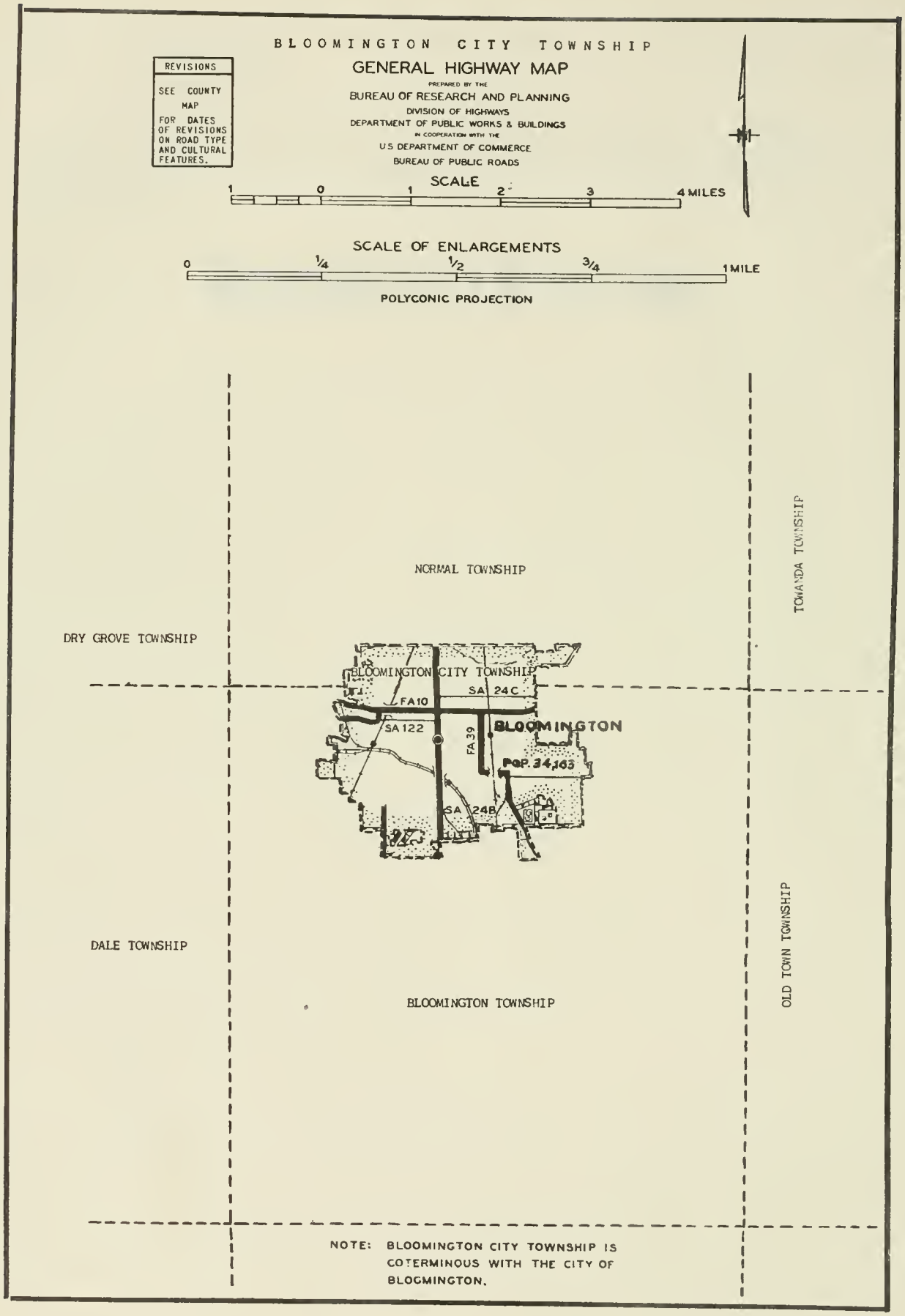
BLOOMINGTON CITY TOWNSHIP
GENERAL HIGHWAY MAP
PREPARED BY THE
BUREAU OF RESEARCH AND PLANNING
DIVISION OF HIGHWAYS
DEPARTMENT OF PUBLIC WORKS & BUILDINGS
IN COOPERATION WITH THE
U.S. DEPARTMENT OF COMMERCE
BUREAU OF PUBLIC ROADS
REVISIONS
SEE COUNTY MAP FOR DATES OF REVISIONS ON ROAD TYPE AND CULTURAL FEATURES.
SCALE
1 0 1 2 3 4 MILES
SCALE OF ENLARGEMENTS
0 1/4 1/2 3/4 1 MILE
POLYCONIC PROJECTION
NORMAL TOWNSHIP
TOWANDA TOWNSHIP
DRY GROVE TOWNSHIP
BLOOMINGTON CITY TOWNSHIP
SA 24C
FA10
SA 122
FA 39
BLOOMINGTON
POP. 34,163
SA 24B
DALE TOWNSHIP
BLOOMINGTON TOWNSHIP
OLD TOWN TOWNSHIP
NOTE: BLOOMINGTON CITY TOWNSHIP IS COTERMINOUS WITH THE CITY OF BLOOMINGTON.

BLOOMINGTON

Now known throughout the nation as the ancestral seat of Adlai E. Stevenson, candidate for President in 1952, Bloomington is the largest city in McLean County as well as the county's seat of justice. As the story of Bloomington is largely the story of McLean County, details of the city's past may be found in the opening historical narrative of the present work.

In 1950 the city had a population of 34,163—an increase of 3.9 per cent over its 1940 figure. In the same year it had a city zone population (including adjacent Normal town) of 43,935. An unofficial survey showed that Bloomington, in 1950, was the center of a retail trading area embracing McLean and parts of other counties with a total population estimated at 176,715. Although the population of Bloomington increased 3.9 per cent between 1940 and 1950, yet a much sharper rise occurred in Normal during the same period—its 1950 population was 39.9 per cent higher than its 1940 figure.

Located on US 66, main highway between Chicago and St. Louis, Bloomington is a leading educational and manufacturing center of central Illinois. Here are located Illinois State Normal University and Illinois Wesleyan University, two outstanding institutions of higher learning.

Bloomington also contains the Soldiers' and Sailors' Children's Home, established in 1867. An annual event of widespread interest here is the American Passion Play, staged at the Scottish Rite Temple, which has one of the largest stages in the Midwest. In the McBarnes Building are shown exhibits of the McLean County Historical Society. The city's principal recreation place is Miller Park, featuring a zoo and aquarium.

Among leading manufacturing plants in Bloomington, and the number of their employees, are the Eureka-Williams Corporation (1,000), Meadow Division of the Thor Corporation (375), Paul F. Beich Candy Company (250), Admiral Corporation (850), General Electric Company (1,200), American Foundry Company (175), Portable Elevator Company (90), Washburn Canning Company (75), Ralston-Purina Company (180), Funk Brothers Seed Company (216), and McGill Foundry Company (65).

One of the oldest newspapers in Illinois is the Bloomington Pantagraph. It was founded in 1846 and was the first newspaper in America to offer Abraham Lincoln as a candidate for President. Today, the Pantagraph has a daily circulation of 37,815. It is edited by H. Clay Tate and published by Loring C. Merwin. The last-named is a cousin of Adlai E. Stevenson. Another publication of Bloomington is the McLean County Farm and Home Bureau News, a monthly with a circulation of 6,000.

NORMAL

Adjacent to Bloomington city, on the north, is the town of Normal, known throughout the state as the seat of Illinois State Normal University. Many details of the town's past may be found in the opening historical narrative of this book. In 1950 the town had a population of 9,772—an increase of 39.9 per cent over its 1940 figure.

First teacher's college in Illinois and the tenth oldest in the nation, Normal University today occupies a 68-acre landscaped campus on which stand 25 buildings. Besides, the university operates University Farm, comprising 192 acres on which stand 12 buildings. The total value of the institution's physical plant—land, buildings, equipment—is $10,000,000.

Normal is mainly a residential town, although it contains a number of canning factories and nurseries. Published here is the Normalite, a weekly newspaper with a circulation of 2,000. It was established in 1898 and at present is published by R. H. and E. B. Craig. Another publication is the Normal Vidette, issued by university students.

ALLIN TOWNSHIP

STANFORD

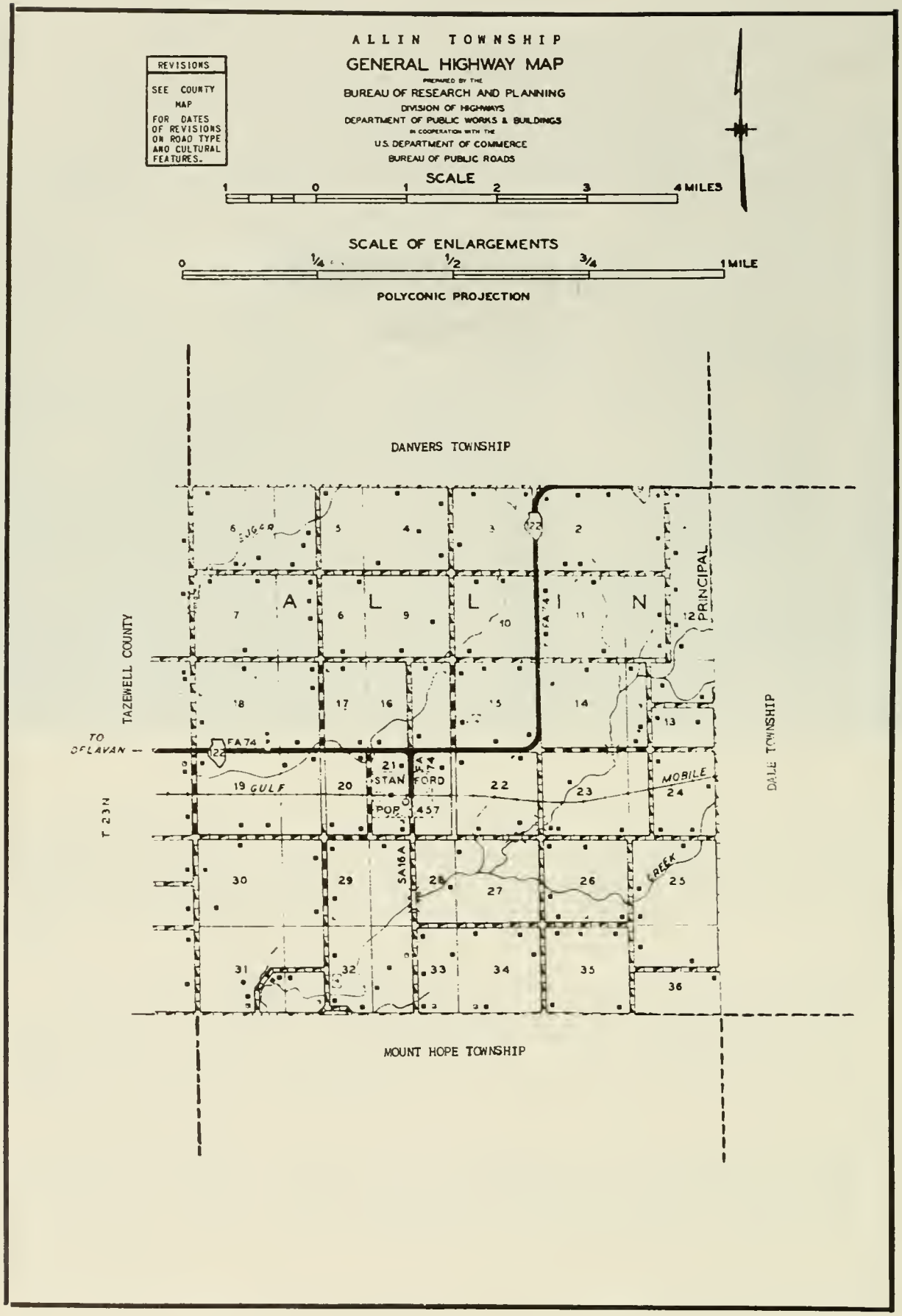
ALLIN TOWNSHIP
GENERAL HIGHWAY MAP
PREPARED BY THE
BUREAU OF RESEARCH AND PLANNING
DIVISION OF HIGHWAYS
DEPARTMENT OF PUBLIC WORKS & BUILDINGS
IN COOPERATION WITH THE
U.S. DEPARTMENT OF COMMERCE
BUREAU OF PUBLIC ROADS
REVISIONS
SEE COUNTY MAP FOR DATES OF REVISIONS ON ROAD TYPE AND CULTURAL FEATURES.
SCALE
1 0 1 2 3 4 MILES
SCALE OF ENLARGEMENTS
0 1/4 1/2 3/4 1 MILE
POLYCONIC PROJECTION
DANVERS TOWNSHIP
TAZEWELL COUNTY
DALE TOWNSHIP
MOUNT HOPE TOWNSHIP
TO DELAVAN
T 23 N
A L L I N
PRINCIPAL
FA 74
GULF
STANFORD
POP 457
MOBILE
CREEK
SA16A
SUGAR

STANFORD

In the western part of the county lies the incorporated village of Stanford, which in 1950 had a population of 457. It has a number of retail stores, service establishments, a postoffice and banking facilities. The village is situated on the Gulf, Mobile & Ohio Railroad and contains a spacious grain elevator for the use of local farmers. Stanford was laid out in 1867 by John Armstrong, early settler.

Today, Stanford is the only community in Allin Township, which has a total population of 967. The township was named after James Allin, founder of Bloomington city. First settler of the township was Miles Brooks, who arrived in 1830 and built a log cabin at a place afterwards known as Brooks Grove.

PRESBYTERIAN CHURCH STANFORD

STANFORD CONSOLIDATED GRADE SHHOOL Sec. 25
Stanford James C. Bush Principal

MT. PLEASANT CEMETERY Sec. 15
Stanford

COMMUNITY HIGH SCHOOL Sec. 25
Stanford P.A. Tyler Principal

BARCLAY, EDWIN E. Sec. 24 Rt. 1
Stanford Harold Barclay Tenant 115 acres

BOSSINGHAM, ELMO Sec. 33 Rt. 1
Stanford Elmer Naffziger Tenant 125 acres

BAUER, MRS. & MRS. WM. & ALMA Sec. 17 Rt. 1
Stanford Paul Koehn Jr. 120 acres

BOSSINGHAM, FLOYD Sec. 22 Rt. 1
Stanford 160 acres

BOHRER, JOSEPH Sec. 11 Rt. 1
Stanford Robert Buth Tenant 240 acres

BOZARTH, CORA Sec. 11 Rt. 1
Stanford Cyril Frevert 312 acres

BOTTS, NAOMI Sec. 21 Rt. 1
Stanford Jean Kauffman Jr. Tenant 120 acres

BOZARTH, CORA Sec. 14 Rt. 1
Stanford

BOZARTH, NINA Sec. 23 Rt. 1
Stanford

BROWN, RALPH Sec. 29 Rt. 1
Stanford 200 acres

BOZARTH, NINA Sec. 13 Rt. 1
Stanford Logsdon Tenant

CULBERTSON, CATHERINE Sec. 15 Rt. 1
Stanford Lawrence Rapp Tenant 80 acres

PARTLOW, NORA-BRENNEMAN, VICTOR & DALE Rt. 1
Minier Sec. 30 214 acres

DEHART, SAM Sec. 3 Rt. 1
Stanford 162 acres

BRENNEMAN, SAM Sec. 30 Rt. 1
Minier Lawrence Brenneman 200 acres

DOSSETT, ROY Sec. 16 Rt. 1
Stanford Jim George Tenant 160 acres

DOSSETT, R.M.
Stanford Fred Wilson Tenant
Sec. 12 Rt. 1
120 acres

DOUBLEDEE, LAWRENCE
Stanford
Sec.36 Rt. 1
40 acres

ERISMA, ALVA
Stanford
Sec. 29 & 30 Rt. 1
220 acres

ERISMAN, EDDIE
Stanford
Sec. 20 Rt. 1
140 acres

EWING ESTATE
Stanford Roy Brent Tenant
Sec. 31 Rt. 1
208 acres

FELMLEY, JOHN B.
Stanford Alva Brent
Sec. 25 Rt. 1
185 acres

FLUTY, TOM
Bloomington
Rt. 3
30 acres

FREITAG, CARL W.
Stanford
Sec. 15 Rt. 1
160 acres

FREITAG, J.F. ESTATE Sec. 15 Rt. 1
Stanford Ward G. Freitag Tenant 210 acres

GENSEAL, MRS. & MRS. JOHN Sec. 8 Rt. 1
Stanford 160 acres

GENSEAL, WALTER Sec. 8 Rt. 1
Stanford 80 acres

GENSEAL, WALTER Sec. 8 Rt. 1
Stanford 80 acres

GESEKING, MRS. CLARA Sec. 2 Rt. 2
Danvers Earl Kindred 160 acres

GILLIAM, JOSEPH Sec. 32 Rt. 2
Danvers 1 acre

GLASER, MRS. TRUDA Sec. 31 Rt. 1
Stanford 162 acres

GLENN, THOMAS H. Sec.23 Rt. 1
Stanford Ralph Glenn 158 acres

GOTTSCHALK, JAKE Sec. 20 Rt. 1
Stanford Walter Gottschalk Tenant 240 acres

HABECKER, ALVIN & BOSSINGHAM, ELMO Sec. 19
Minier 160 acres

HABECKER, MRS. EDNA Rt. 2
Danvers Earl Kindred 133 acres

HALANE, CHESTER J. Sec. 26 Rt. 1
Stanford 80 acres

HANING, ORVILLE E. Sec. 16 Rt. 1
Stanford 120 acres

HANING, R.A. Sec. 7 Rt. 1
Stanford W.E. Haning Tenant 280 acres

HARBERT, LEO Sec. 32 Rt. 1
Stanford 120 acres

HARBERT, ROY Sec. 32 Rt. 1
Standford 80 acres

HARMS FARM
Stanford Stanley Harms
Sec. 12 Rt. 1
200 acres

HARRISON, ALVA
Stanford
Sec. 8 Rt. 1
120 acres

HARTZOLD ESTATE
Stanford Dwight Carmichael Tenant
Sec. 24 Rt. 1
160 acres

HENDERSON, MRS. NELLIE
Stanford Newell Henderson Tenant
Sec. 26 Rt.1
160 acres

HILPERT, FRANK
Stanford Don Cottschalk Tenant
Rt. 1
156 acres

HILPERT, FRANK INC.
Stanford Dr. C.B. Stanford
Sec. 21

HILPERT, FRANK
Stanford
Sec.14 Rt. 1
90 acres

HUFFMAN, JESSE
Stanford
Sec. 21 Rt. 1
21 acres

HULVEY, GEORGE Sec.13 Rt. 1
Stanford 40 acres

IMIG, ALVIN Sec. 18
Minier Ivan Imig

HULVEY, MRS. JOHN Sec. 3 Rt. 1
Stanford 40 acres

IMIG, DAYTON Sec. 17 Rt. 1
Stanford 120 acres

HYNAMAN, L.F. Sec. 12 Rt. 1
Stanford Wayne Wilson Tenant 80 acres

IMIG, MRS. E. Sec. 17 Rt. 1
Stanford Franklin Imig Tenant 160 acres

IMIG, ALVIN Sec. 18 Rt. 1
Minier Ivan Imig Tenant 236 acres

IMIG, LOUIS Sec. 19 Rt. 1
Stanford Arch Wilson Tenant 160 acres

INTZI, ROBERT Sec. 6
Stanford Paul Intzi 160 acres

INGRAM, MYRTLE & FOULK, IVA Sec. 4 Rt. 2
Danvers Alfred Loeffer 240 acres

IRWIN, LESTER Sec. 34 Rt. 1
Stanford 80 acres

IRWIN, PEARL Sec. 34 Rt. 1
Stanford Lester Irwin Tenant 80 acres

KATERING, MRS. RAY Rt. 1
Stanford Carl Lowery 240 acres

KAUFMAN, CHARLES
Stanford

KAUFFMAN, TOM Sec. 24 Rt. 1
Stanford Irvin Pleines Tenant 129 acres

KAUFFMAN, WALLACE Sec. 20 Rt. 1
Stanford Orville Haning Tenant 80 acres



KEIM, VIOLA & WEHMEIER, MRS. ROSA Sec. 6 Rt. 2
Danvers Andrew V. Keim 160 acres

KERBAUGH, PARKE Sec.26 Rt. 1
Stanford Ora J. Denny 340 acres

KEPLINGER, W.A. Sec. 5 Rt. 2
Danvers Wayne Ayers 314 acres

KERBAUGH, PARKE Sec. 25 Rt. 1
Stanford 89 acres

KERBAUGH, L.P. Sec.22 Rt. 1
Stanford J.H. Kauffman Tenant 240 acres

KOEHN, PAUL SR. Sec. 34 Rt. 1
Stanford Paul Koehn Jr. Tenant 80 acres

KERBAUGH, PARKE Sec. 23 Rt. 1
Stanford Ora Denny 80 acres

LOEFLER, MARIE Sec.13 Rt. 1
Stanford Harlan Loefler Tenant 160 acres

MARKOWITZ, DR. BEN Sec. 33 Rt. 1
Stanford Stanley Witham Tenant 320 acres

MAURER, JOHN S. Sec. 4 Rt. 1
Stanford Mrs. Nellie Richer 120 acres

McMULLEN, FRED Sec.18 Rt. 1
Minier Richard McMullen 160 acres

MEHL, HARRY B. Sec. 16 Rt. 1
Stanford Harry Lyle Mehl Tenant 80 acres

MEHL, HARRY B. Sec. 4 Rt. 2
Danvers 84 acres

MILLER, MRS. ED Sec. 11 Rt. 1
Stanford Ralph Miller Tenant 220 acres

MORRISON, GEORGE R. Sec. 11 Rt. 1
Stanford Theodore Glaser Tenant 184 acres

MURPHY, ELIEU ESTATE Sec. 27 Rt. 1
Stanford James Limer Tenant 160 acres

MURPHY ESTATE
Stanford

Sec. 29 Rt. 1
160 acres

NICHOLS, EDWARD
Stanford

Sec. 12 Rt. 1
80 acres

NAFZIGER, C.F.
Stanford Everett Nafziger Tenant

Sec. 9 Rt. 1
145 acres

OEHLER, CHAS. W.
Danvers Charles E. Oehler

Sec. 2 Rt. 2
110 acres

NEFF, H.J.
Stanford Virgil Gaither

Sec. 16 Rt. 1
170 acres

OEHLER, GEORGE
Stanford

Sec. 2 Rt. 1
80 acres

NEFF, H.J.
Stanford Virgil Gaither

Sec. 16 Rt. 1
170 acres

OUTLAW, DAMON
Stanford

Sec. 17 Rt. 1
80 acres

PANTLEN, HOWARD & MARYBELLE Sec. 26 Rt. 1
Stanford Howard Pantlen Tenant 756 acres

PANTLEN, MARYBELLE Sec. 25 Rt. 1
Stanford Menno Keim Tenant 320 acres

PLEINES, ALBERT Sec. 2 Rt. 1
Stanford Kenneth Oehler 254 acres

PLEINES, FRED Sec. 1 Rt. 1
Stanford Joe Weinzierl Tenant 160 acres

PLEINES, FRED Sec. 2 Rt. 1
Stanford 138 acres

RAPP, HENRY Sec. 10 Rt. 1
Stanford Dale Pease Tenant 135 acres

REIDEL, MRS. BELL Sec. 24 Rt. 1
Stanford Nettie M. Springer 80 acres

REINING ESTATE ~~Sec.~~ Rt. 1
Stanford Harry Slabaszewski 160 acres

REINING, HAL Sec. 20 Rt. 1
Stanford 80 acres

ROTHWELL, MRS. ORA Sec. 5 Rt. 1
Stanford A.L. Kerley 230 acres

REINING, HOWARD Sec. 16 Rt. 1
Stanford 160 acres

SCHMIDGALL, WALTER Sec.36 Rt. 1
Stanford 130 acres

REINING, HOWARD Sec. 17 Rt. 1
Stanford 160 acres

SCHULZ, FRED W. Sec. 22 Rt. 1
Stanford L.F. Oertwig Tenant 145 acres

REINING, JOHN Sec. 20 Rt. 1
Stanford G.S. Krueger 156 acres

SCHULZ, FRED Sec.33 Rt. 1
Stanford L.F. Oertwig Tenant 160 acres

SIMPSON, MRS. MAUDE — Sec. 1 Rt. 2
Danvers — Tracy Deal Tenant — 166 acres

SITTIC, LOUIS AND WILLIAN — Sec. 14 Rt. 1
Stanford — Ralph Deterding Tenant — 240 acres

SPANGLER, EVERETT — Sec. 29 Rt. 1
Stanford — Wayne Surber Tenant — 145 acres

SPRINGER ESTATE — Sec. 9 Rt. 1
Stanford — Robert Weinzierl — 402 acres

SPRINGER, ARTHUR — Sec. 29 Rt. 1
Stanford — 140 acres

SPRINGER, JOHN ESTATE — Sec. 10 Rt. 1
Stanford — 160 acres

GRAIN COMPANY — Sec. 21
Stanford — Stanley Springer Mgr.
Harry M. Franks Banker



GRAIN COMPANY — Sec. 21
Stanford — Stanley Springer Mgr.

STUBBLEFIELD, LIDA Sec. 35 Rt. 1
McLean M.E. Tyner

WARLOW, MRS. FLORA H. Sec. 12 Rt. 1
Stanford Elmer Wilson Tenant 160 acres

THOMAS, GLENN L. Rt. 1
Stanford Bert Marlette 80 acres

WEHMEIER, ARTHUR Sec. 5 Rt. 1
Stanford 160 acres

TYNER, O.T. Sec. 34 Rt. 1
Stanford 180 acres

WEHMEIER, ARTHUR C. Sec. 8 Rt. 1
Stanford Paul Oertwig 160 acres

UMPHRESS, MRS. BURNELL Sec. 22 Rt. 1
Stanford M. E. Sanders Tenant 120 acres

WEHMEIER, WM. Sec. 7 Rt. 1
Stanford Raymond N. Allen 80 acres

WHITE, DR. C.B. Sec. 21
Stanford

WITHAM ESTATE Sec. 33 Rt. 1
Stanford Wm. J. Kinder Tenant 160 acres

WHITE, GEORGE Sec. 31 Rt. 1
Stanford Edward Nichols Tenant 220 acres

WITHAM, STANLEY Sec. 33 Rt. 1
Stanford 80 acres

WILLIAMS, RICHARD A. & ELLA C. Sec. 1 Rt. 1
Stanford 120 acres

WOLFF, WALTER E. Sec. 2 Rt. 2
Danvers 108 acres

WITHAM, ARTHUR ESTATE Sec. 32 Rt. 1
Stanford William Witham 235 acres

YOUNG Sec. 6 Rt. 1
Stanford 80 acres

ANCHOR TOWNSHIP

ANCHOR

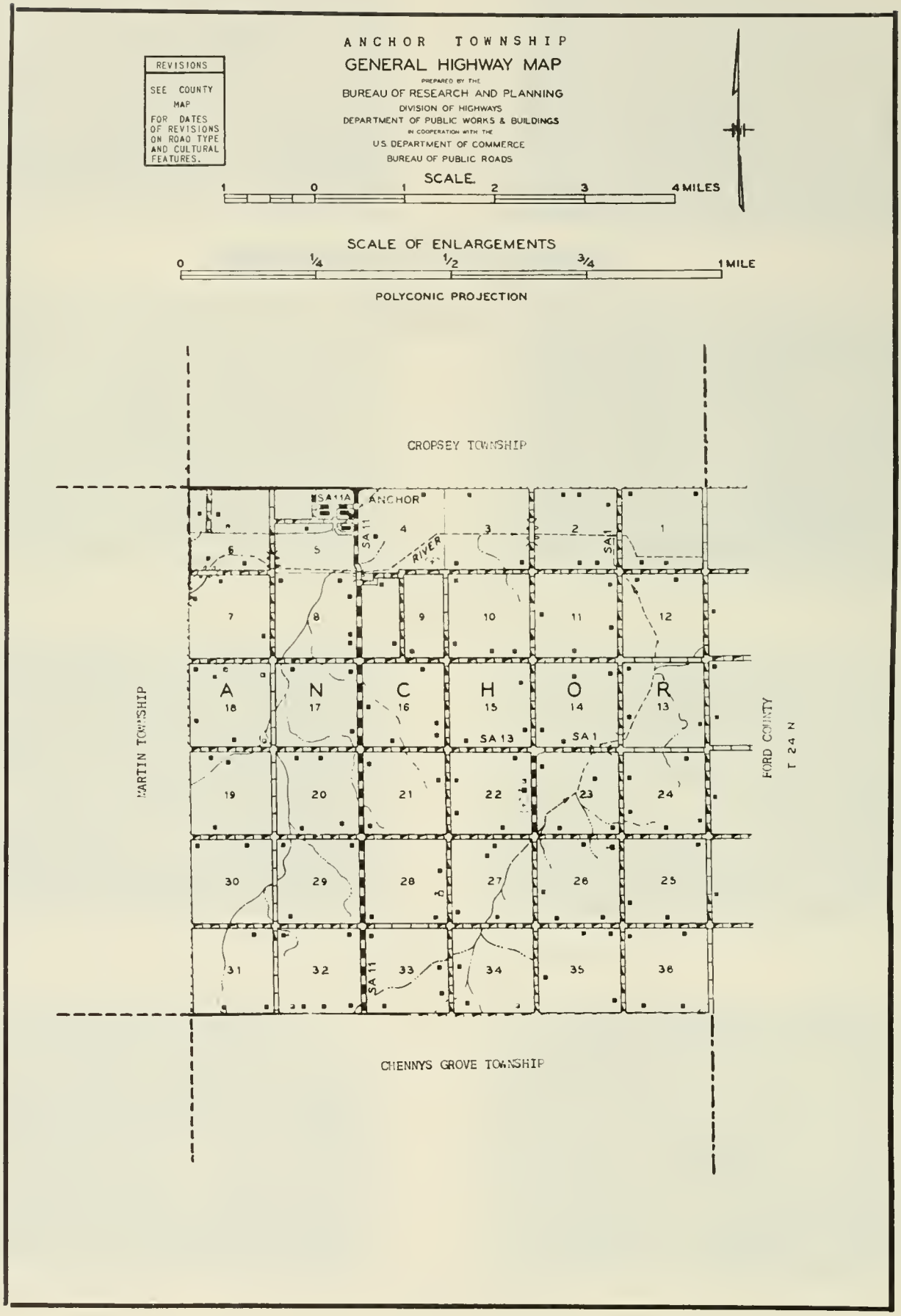
ANCHOR TOWNSHIP
GENERAL HIGHWAY MAP
PREPARED BY THE
BUREAU OF RESEARCH AND PLANNING
DIVISION OF HIGHWAYS
DEPARTMENT OF PUBLIC WORKS & BUILDINGS
IN COOPERATION WITH THE
U.S. DEPARTMENT OF COMMERCE
BUREAU OF PUBLIC ROADS
REVISIONS
SEE COUNTY MAP FOR DATES OF REVISIONS ON ROAD TYPE AND CULTURAL FEATURES.
SCALE
1 0 1 2 3 4 MILES
SCALE OF ENLARGEMENTS
0 1/4 1/2 3/4 1 MILE
POLYCONIC PROJECTION
CROPSEY TOWNSHIP
CHENNYS GROVE TOWNSHIP
MARTIN TOWNSHIP
FORD COUNTY
T 24 N
ANCHOR
RIVER
SA 11A
SA 11
SA 13
SA 1
A N C H O R
1 2 3 4 5 6 7 8 9 10 11 12 13 14 15 16 17 18 19 20 21 22 23 24 25 26 27 28 29 30 31 32 33 34 35 36

ANCHOR

A small village that serves part of the farming community in the eastern portion of the county is Anchor. In 1950 it had a population of 200. It has several retail stores, automobile and other service establishments, a postoffice and banking facilities. Anchor is located on the Illinois Central Railroad and on State 165.

The village was founded in 1876 and named at the suggestion of George R. Buck, early township supervisor. The township in which it is located, Anchor, has a present population of 643. First to lay out a farm in the township was William T. Stackpole, who arrived in 1855. About ten years later came A. R. Jones, who later was a well-known stock breeder.

ANCHOR GRAIN CO.—Anchor, Ill.

ANCHOR GRAIN CO.—Colfax, Ill.

ANCHOR GRAIN COMPANY

Farmer Owned Cooperative

GRAIN - LUMBER - BUILDING MATERIAL - PAINT - COAL - SEED - FEED
CUSTOM GRINDING

ANCHOR, ILL. — Phone 25 or 35

COLFAX, ILL. — Phone 24

Restaurant

Service Station

Continuous Day and Night Service Since 1928

DIXIE
TRUCKERS HOME

McLEAN, ILLINOIS

ST. JOHN'S LUTHERAN CHURCH ANCHOR
Founded 1877 Rev. Alexander Youck

ANCHOR GRADE SCHOOL
Anchor

FAIRVIEW SCHOOL Sec. 26 Rt. 1
Gibson City

ANCHOR CEMETERY Sec. 4
Anchor



ROCKFORD SCHOOL Sec. 28
Anchro Rt. 1

ANCHOR GRAIN COMPANY
Anchor

ANCHOR GRAIN COMPANY
Anchor

ASHLEY, ROSALENA Sec. 24 Rt. 1
Anchor Marion Ackerman Tenant 80 acres

BAKER, EARL Sec. 32 Rt. 2
Saybrook 160 acres

BANE, DON R. Sec. 17 Rt. 1
Anchor Raymond Miller Renter 160 acres

BANE, ELTOW Sec. 19 Rt. 2
Colfax 160 acres

BANE, SAM Sec. 7 Rt. 2
Colfax Robert F. Kerber Tenant 239 acres

BEECHER, LOUIS E. Sec. 10 Rt. 1
Anchor Delmer R. Beecher Tenant 160 acres

BEECHER, WILLIAM R. Sec. 24 Rt. 1
Anchor Linden Painter Tenant 120 acres

BEETZEL BROS. Sec. 18 Rt. 2
Colfax 92 acres

BIELFELDT, A.F. Rt. 1
Anchor Ralph Bielfeldt Tenant 160 acres

BIELFELDT, A.F. Sec. 22 Rt. 1
Anchor Robert Bielfeldt Tenant 160 acres

BIELFELDT, FRED Sec. 22 Rt. 1
Anchor Harold Bielfeldt Operator 154 acres

BIELFELDT, WALTER Sec. 16 Rt. 1
Anchor 160 acres

BLAIR, JOE E. Sec. 12 Rt. 1
Anchor Paul J. Kerber Tenant 115 acres

BLISSARD, RAY Sec. 35 Rt. 1
Gibson City 80 acres

BRADFORD, NINA AND JOHN — Sec. 8 Rt. 2
Colfax — 80 acres

BRANDT, HENRY — Sec. 26 Rt. 1
Anchor — 200 acres

BROKATE, JOHN — Sec. 32 Rt. 2
Saybrook Vernon Rapp — 80 acres

BROWN ESTATE — Sec. 10 Rt. 1
Anchor Roy Hinrichsen Tenant — 480 acres

BRUCKER, MRS. AUGUSTA — Sec. 25 Rt. 1
Gibson City Calvin Longmire — 160 acres

BRUCHER, IVAN — Sec. 1 Rt. 1
Anchor — 205 acres

BRUCHER, IVAN — Sec. 1
Anchor — 205 acres

BRUCKER, IVAN — Sec. 17 Rt. 1
Anchor — 160 acres

BRUCKER, P.M. Sec. 3 Rt. 1
Anchor Donald Meyer Tenant 150 acres

BURKE, MERLE Sec. 32 Rt. 2
Saybrook John Fink 80 acres

CALLARD, ARTHUR Sec. 6 Rt. 1
Colfax Dwight Stephens 80 acres

CHRISTIANSON, HERMAN Rt. 1
Gibson City

DARRAH, D.D. ESTATE Sec. 29 Rt. 2
Saybrook Merle Ummel Tenant 240 acres

DIEHL. HARRY Sec. 36 Rt. 1
Gibson City Philip Kaufman 200 acres

D'WALL, MRS. FLORENCE Sec. 31 Rt. 2
Saybrook 160 acres

DYER, MAE E. Rt. 2
Colfax Charles Blackman Tenant 80 acres

FRICKE, FRED — Sec. 3 Rt. 1
Anchor — Elmer L. Brunine Tenant — 168 acres

FRIDAY, ANNA — Sec. 14 Rt. 1
Anchro — Fred Friday Renter

GEE, LILLIAN — Sec. 19 Rt. 2
Colfax — 173 acres

GERTH, AUGUST E. — Sec. 34 Rt. 1
Saybrook — C.D. Perring — 280 acres

GOMIEN, ROY AND SCOTT — Sec. 6 Rt. 2
Colfax — 169 acres

HANNIE, HELEN — Sec. 17 Rt. 1
Colfax — Cecil Westerfield Tenant — 80 acres

HARRISON, LESLIE A. — Sec. 31 Rt. 2
Saybrook — 175 acres

HART, MRS. LOUIE H. — Sec. 31 Rt. 2
Saybrook — 335 acres

HART, MRS. LOUIE H.
Saybrook 335 acres

HARTENBOWER, DR. L. E. Sec. 15 Rt.1
Anchor Delmar Hensen Renter 200 acres

HAWKS, ALLEN Sec. 11 Rt. 1
Anchor Merlin Lage Renter 160 acres

HAWKS, ELLEN Sec. 24 Rt. 1
Anchor Herman Christensen Renter 160 acres



HAWTHORNE, MRS. MARY Sec. 8 Rt. 1
Anchor Jessie Birge Tenant 80 acres

HENDERSON ESTATE Sec. 1 Rt. 1
Anchor Rodell Lage 320 acres



HENDERSON, FRANK R. Sec. 35 Rt. 1
Saybrook Howard Nettleton 320 acres

HINRICHSEN, ROY Sec. 14 Rt. 1
Anchor 80 acres

HINSHAW, BERNICE — Sec. 2 Rt. 1
Cropsey Henry Hardt Tenant — acres

HOFFMAN, HENRY — Sec. 33 Rt. 2
Saybrook Aaron Hoffman — 160 acres

HOFFMAN, HENRY — Sec. 33 Rt. 1
Saybrook Aaron Hoffman — 160 acres

HOFFMAN, MRS. IDA — Sec. 19 Rt. 2
Saybrook Elza Powell Tenant — 160 acres

HOUSEHOLTER, FRANCIS J. — Sec. 16 Rt. 1
Anchor LaMarr Small Tenant — 80 acres

JONES — Sec. 14 Rt. 1
Anchor Alford Landau Renter — 120 acres

KERBER, GROVER W. — Sec. 12 Rt. 1
Anchor — 240 acres

KLINTWORTH, ELMER AND EVERETT — Sec. 27 Rt. 2
Saybrook

KLINTWORTH, HENRY Sec. 21 Rt. 1
Anchor Edward Klintworth Tenant 160 acres

KLINTWORTH, MARTIN Sec. 20 Rt. 2
Saybrook Elmer Klintworth Tenant 160 acres

KOHLER, RUTH Sec. 11 Rt. 1
Anchor Embent Harrison Renter 160 acres

KREITZER, CLEM Sec. 24 Rt. 1
Anchor 120 acres

LAGE, CARL Sec. 20 Rt. 2
Saybrook Arnold Lage Tenant

LAGE, CARL Rt. 2
Saybrook 160 acres

LAGE, HENRY W. Sec. 18 Rt. 1
Colfax Leo W. Lage Renter 120 acres

LEO, LILLIAN Sec. 19 Rt. 2
Colfax 173 acres

LORIG, CARL Sec. 22 Rt. 1
Anchor 160 acres

MARTENS, J.W. Sec. 10 Rt. 1
Anchor Howard Hofman Tenant 160 acres

McDERMONT, J.J. Sec. 32 Rt. 2
Saybrook Harold Sutter 319 acres

MEEKER, FRANK E. Sec. 13 Rt. 1
Anchor Floyd Evans 240 acres

MEHARRY, ANNA V. Sec. 9 Rt. 2
Colfax 95 acres

MEINERS, ELMO Sec. 23 Rt. 1
Anchor

MEINERS, ELMO Sec. 23 Rt. 1
Anchor Peter J. Meiners Tenant 160 acres

MILLER, LEWIE Sec. 1 Rt. 1
Cropsey Donald Miller Tenant 110 acres

MILLER, WELDON C. Sec. 2 Rt. 1
Anchor Harry Stein Tenant 160 acres

NISSELEY, PAUL & REAM, AMANDA Sec. 23 Rt. 1
Anchor Kenneth Cumpston Tenant 160 acres

MOORE, JESSE L. Sec. 9 Rt. 1
Anchor 120 acres

PRIMMER, S.F. Sec. 33 Rt. 1
Saybrook Jess Clemons 160 acres

NAFZIGER, SAUL AND ELMER$ Sec. 34 Rt. 1
Saybrook



OLSON, JOHN Sec. 2 Rt. 1
Cropsey 60 acres

NHFZILER, ELMER Sec. 9 Rt. 1
Anchor James T. Hall Tenant 180 acres

OLSON, JOHN Sec. 2 Rt. 1
Cropsey 80 acres

PALMBLADE, MRS. C.E. Rt. 1
Colfax Dwight Stephens Tenant 240 acres

POCHEL, GEORGE E. JR. Sec. 16 Rt. 1
Anchor 80 acres

RICHARDS, HATTIE Sec. 25 Rt. 1
Anchor Dell Alen 160 acres

RIECKS, MRS. LENA Sec. 21 Rt. 1
Anchor Eddie Riecks Tenant 120 acres



RIGSBY, VIRGIL Rt. 1
Anchor Kingston School 1 acre

REINHART, F.M.J. FARM Sec. 20 Rt. 1
Anchor Jessie Meiners Operator 160 acres

REINHART, JOHN F. Sec. 16 Rt. 1
Anchor Junior Bielfeldt Renter 160 acres

SCHIEDS, JOHN Sec. 13 Rt. 1
Anchor F.A. Landan Renter 320 acres

SCHLEETER, WM. C. Sec. 20 Rt. 1
Anchor Walter Schleeter Renter 240 acres

SHERWOOD Rt. 2
Saybrook Henry Roesch

SCHNEIDER, HULDAH Sec. 27 Rt. 1
Anchor Matthew Kerber Tenant 160 acres

SHIELDS, JOHN D. Sec. 10 Rt. 1
Anchor Bernard Harms Renter 120 acres

SCHUELER, M. W. Sec. 11 Rt. 1
Anchor August Brandt Renter 120 acres

SHOLTY, VERNON Sec.26 Rt. 2
Saybrook Martin Hite 200 acres

SHEPPELMAN, JOHN F. Sec. 25 Rt. 1
Gibson City 160 acres

SMITH, MRS. GRACE E. Sec. 2 Rt. 1
Anchor George Schleeter Tenant 160 acres

STEINLICHT, HENRY K. Sec. 35 Rt. 1
Gibson City 160 acres

STROH, WILBUR Sec. 36 Rt. 2
Gibson City

STEPHENSON, ESTHER Sec. 33 Rt. 2
Saybrook Edward Wallen 200 acres

TANNER, W.W. Sec. 16 Rt. 1
Anchor 40 acres

STEVENSON, MRS. ESTER Rt. 1
Anchor Louis Lage Renter 365 acres

THEDEWS, H.H. Sec. 15 Rt. 1
Anchor 120 acres

STROH, EDWARD AND SUEANNE Sec. 24 Rt. 1
Anchor 86 acres

THOMSEN, MRS. LENA Sec. 14 Rt. 1
Anchor 80 acres

UEBERHEIM, MRS. LEROY Sec. 18 Rt. 2
Colifax Alva Storment Renter 320 acres

ULMER, L.W. Sec. 18 Rt. 2
Colfax Formally Sabina School 1 acre

WEEKS, VERNON Sec. 7 Rt. 1
Colfax 80 acres

WELCH, JEROME Sec. 15 Rt. 1
Anchor John Poppe Jr. Renter 320 acres

WELLMERING, DR. Sec. 2 Rt. 2
Saybrook

WELLMERING, DR. Sec. 28 Rt. 2
Saybrook Virgil Cooper 400 acres



WELLMERLING, DR. HERMAN Sec. 28 Rt. 1
Anchor Herbert Laesch 320 acres

WELLMERLING, DR. HERMAN Sec. 28
Anchor

WELLS, HELEN Sec. 3 Rt. 1
Anchor 320 acres

WELLS, HELEN Sec. 3 Rt. 1
Anchor Harry March Tenant 320 acres

WELLS, MRS. HELEN Sec. 4 Rt. 1
Anchor L Ralph Hlnrichsen Tenant 500 acres

WERNER, HARLEY Sec. 34 Rt. 1
Saybrook 80 acres

WELLS, HELEN Sec. 2 Rt. 1
Anchor Robert March Tenant 160 acres

WILLIAMS, EARL Sec. 6 Rt. 2
Colfax Pollen Smith Tenant 160 acres

WELLS, HELEN Sec. 27 Rt. 1
Anchor Stanley Warsaw 160 acres

WILLKE, ELMER Sec. 5 Rt. 1
Anchor Richard Coultas Tenant 120 acres

WILLKE, GUSTAVE — Sec. 8 — Rt. 1
Anchor — Elmer Willke Tenant — 120 acres

WILLKE, GUSTAVE — Rt. 1
Anchor — Marvin Willke Tenant — 160 acres

WILLKE, GUSTAVE — Sec. 8 — Rt. 1
Anchor — Marvin Willke Tenant — 160 acres



WILSON, CARL — Rt. 2
Saybrook — 1 acre



WRIGHT, MRS. LESLIE — Sec. 35 — Rt. 1
Gibson City — 80 acres

YOUNG, CARL — Sec. 27 — Rt. 1
Saybrook — Harold Young Tenant — 160 acres

YOUNG, HAROLD — Rt. 1
Saybrook — 80 acres

YOUNG, MRS. IDA B. — Sec. 35 — Rt. 1
McLean — Kenneth W. Lee — 160 acres

ARROWSMITH TOWNSHIP

ARROWSMITH

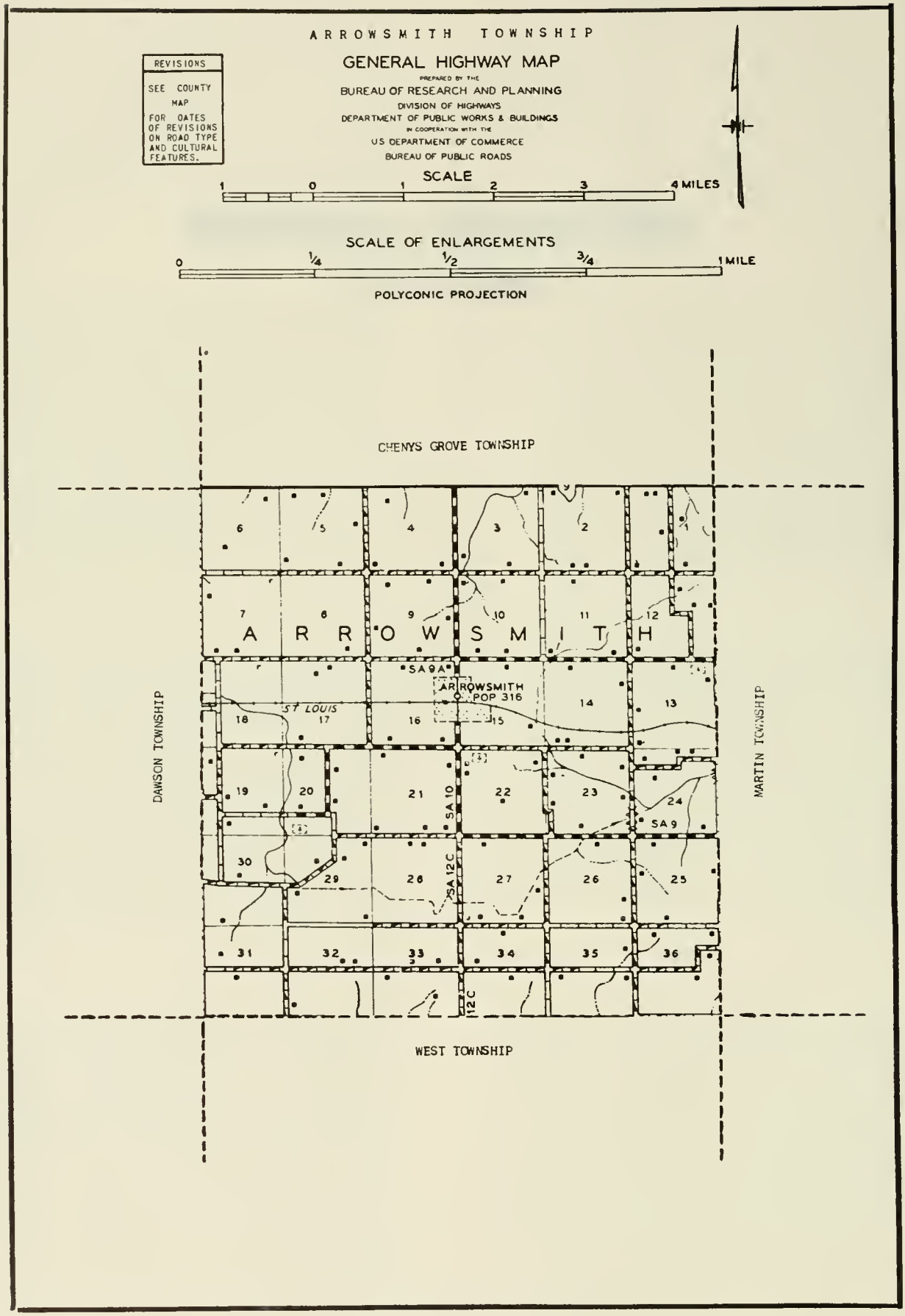
ARROWSMITH TOWNSHIP
GENERAL HIGHWAY MAP
PREPARED BY THE
BUREAU OF RESEARCH AND PLANNING
DIVISION OF HIGHWAYS
DEPARTMENT OF PUBLIC WORKS & BUILDINGS
IN COOPERATION WITH THE
US DEPARTMENT OF COMMERCE
BUREAU OF PUBLIC ROADS
REVISIONS
SEE COUNTY MAP
FOR DATES OF REVISIONS ON ROAD TYPE AND CULTURAL FEATURES.
SCALE
1 0 1 2 3 4 MILES
SCALE OF ENLARGEMENTS
0 1/4 1/2 3/4 1 MILE
POLYCONIC PROJECTION
CHENYS GROVE TOWNSHIP
DAWSON TOWNSHIP
MARTIN TOWNSHIP
WEST TOWNSHIP
ARROWSMITH
ARROWSMITH POP 316
ST LOUIS
SA 9A
SA 10
SA 12C
SA 9
12C

ARROWSMITH

Marked by several white grain elevators above its green trees, the incorporated village of Arrowsmith serves as a trading center for a portion of the farming community in the eastern part of the county. It has a present population of 316. Through the village runs the New York, Chicago & St. Louis Railroad. Arrowsmith was surveyed and platted in 1871, one year before the railroad was built through the area. It was named after Ezekiel Arrowsmith, early settler and first supervisor of Arrowsmith Township. Today, the township has a total population of 798. Believed to have been the first settlers of the township were several sons of Jonathan Cheney, an early pioneer of the county. One of them was Thomas Cheney, who arrived about 1833. A later arrival was David Hall, who came in 1837.

CHRISTIAN CHURCH
Built 1904

ARROWSMITH

GATHMAN, MILDRED L. SCHOOL Sec. 5 Rt. 1
Arrowsmith Minnie M.J. Emerson 200 acres

DAWSON CEMETERY Sec. 25
Ellsworth

SAYBROOK ARROWSMITH JR. HIGH & ELEM. SCHOOLS
Arrowsmithd Mrs. James Builta Lyle Sutton

PAYNE, CHAS. H. CEMETERY Sec. 22
Arrowsmith

UNION CEMETERY Sec. 20 Rt. 1
Arrowsmith

ARROWSMITH GRAIN COMPANY
Arrowsmith

ANDRIS, JOSEPH Sec. 14 Rt. 1
Arrowsmith 77 acres



ARROWSMITH GRAIN COMPANY
Arrowsmith

ARBOGAST, R.N. Sec. 23 Rt. 1
Arrowsmith Wayne Binnion 160 acres



BANE, C.C. Sec. 10 Rt. 1
Arrowsmith 240 acres

ARBOGAST, MRS. W.H. Sec. 24 Rt. 2
Saybrook Ross R. Wills 220 acres

BANE, EARL M. Sec. 4 Rt. 1
Arrowsmith Lester School 320 acres

BANE, E.M.
Arrowsmith

Sec. 16
40.26 acres

BANE ELEVATOR
Arrowsmith



BANE, E.M.
Arrowsmith

BANE, MRS. G.E. & ARLO WILBUR
Arrowsmith

Sec. 8 Rt. 1
320 acres

BANE, JOHN J.
Arrowsmith

Sec. 9 Rt. 1
160 acres

BANE, ROY
Arrowsmith Lowell Bane

Sec. 3 Rt. 1
280 acres



BANE, TOBEY
Arrowsmith Harold Earl Bane

Sec. 7 Rt. 1
280 acres

BANE, T.R.
Arrowsmith

Sec. 31 Rt. 1
256 acres

BANKS, JOHN
Arrowsmith Henry William

Sec. 22 Rt. 1
120 acres

BIEHL, E. J.
Arrowsmith

Sec. 11 Rt. 1
160 acres



BARNES, EDWARD
Arrowsmith

Sec. 18 Rt. 1
64 acres

BROOKS, MRS. LEE
Arrowsmith Alan Stevens

Sec. 5 Rt. 1
188 acres

BIEHL, CLIFFORD
Arrowsmith

Sec. 2 Rt. 1
80 acres

BUCHHOLZ, FRANCIS
Arrowsmith Charles Hommen

Sec.10 Rt. 1
160 acres

BIEHL, E.J.
Arrowsmith E.A. Biehl

Rt. 1
160 acres

BUILTA, CHARLES
Arrowsmith

Sec. 20 Rt. 1
200 acres

BUILTA, CHARLES Sec. 20 Rt. 1
Arrowsmith Robert Morefield

BUILTA, MARY Sec. 16 Rt. 1
Arrowsmith 160 acres

BUILTA, GERTRUDE Sec. 32 Rt. 1
Arrowsmith Walter Sandage 160 acres

CAREY, MRS. RUBY Sec. 21 Rt. 1
Arrowsmith 80 acres

BUILTA, HARLAN AND RUSSELL Sec. 30 Rt. 1
Arrowsmith 80 acres

GREENFIELD, E.G. Sec. 8 Rt. 1
Arrowsmith Cherry Delbert 200 acres

BUILTA, JAMES Sec. 22 Rt. 1
Arrowsmith 80 acres

CLARK, EUGENE Sec. 36 Rt. 1
Saybrook 160 acres

CORRIE, JOHN R. AND LONA D. Sec. 1 Rt. 2
Saybrook Corrie Turkey Farm 80 acres

COWLES, BERTHA Sec. 13 Rt. 1
Arrowsmith Frank Kummer 240 acres

CRAIG, ROY E. Sec. 14 Rt. 1
Arrowsmith 80 acres

CRUSIUS Sec. 29 Rt. 1
Arrowsmith Jack Doyle 133 acres

CURTIS, ARTHUR Sec. 15 Rt. 1
Arrowsmith 96 acres

CURTIS, RUSSELL Sec. 4 Rt. 2
Arrowsmith

DARRAH ESTATE Sec. 6 Rt. 1
Arrowsmith Paul Roberts 185 acres

DAVIS, GEORGE P. AND DAVID Sec. 32 Rt. 1
Arrowsmith Robinson Bros. 400 acres

DAVIS, DAVID AND GEORGE — Sec. 2 Rt. 1
Arrowsmith — Irwin Curtis — 160 acres

DURHAM, CHARLES — Sec. 14 Rt. 1
Arrowsmith — 120 acres

EPPERSON, HARRY AND ELMO — Sec. 36 Rt. 1
Saybrook — Harry Epperson — 162 acres

FERGUSON, S.S. — Sec.31 Rt. 1
Ellsworth — Harley Simmons — 436 acres

FOULK, C.C. — Sec. 26 Rt. 1
Arrowsmith — Robert C. Foulk — 160 acres

FOULK, FRANK — Sec. 23 Rt. 1
Arrowsmith — Robert Butler — 160 acres

FULTON, B.E. — Sec. 16
Arrowsmith — 39½ acres

GATHMAN, HARRY — Sec. 28 Rt. 1
Arrowsmith — 80 acres

GERLING, WILBUR Sec. 1 Rt. 2
Saybrook 160 acres

HENSLEY, MRS. FERNE Sec. 17 Rt. 1
Arrowsmith Vernon Jacobs 319 acres

GOTTSCHALK, MRS. Sec. 15 Rt. 1
Arrowsmith Ivan West 96 acres

HESS, E.D. Sec. 22 Rt. 1
Arrowsmith Dale Tarter 171 acres

HARRISON, MRS. LIDA M. Sec. 19 Rt. 1
Arrowsmith 97½ acres

HOLDERLY, HARVEY Sec. 28 Rt. 1
Arrowsmith 134 acres

HENDERSON, MRS. JANE & WYCKOFF, EUGENE J.E.Rt. 1
Arrowsmith William P. King Sec.28 320 acres

HOLGHAM, MRS. CHARLES Sec. 27 Rt. 1
Arrowsmith Loren Dotson 160 acres

HOUGHAM ESTATE Sec. 27 Rt. 1
Arrowsmith Hougham Bros. 445 acres

HUBERT, FRANK R. Sec. 25 Rt. 2
Saybrook Rodell Bielfeldt 140 acres

JACOBS, HOWARD H. L Sec. 11 Rt. 1
Arrowsmith Leo Jacobs 360 acres

JACOBS, HOWARD Sec. 2 Rt. 1
Arrowsmith 120 acres

KING, ROBERT Sec. 23 Rt. 1
Arrowsmith Logan A. Ely 95 acres

KIRKPATRICK, EARL Sec. 27 Rt.
Arrowsmith 100 acres

KLINTWORTH, MARTIN Sec. 12 Rt. 1
Arrowsmith Henry Klintworth 143 acres

LAY, FRED Sec. 24 Rt. 2
Saybrook Walter Scarbrough 85 acres

LEASMAN, WILLIAM Sec. 24
Saybrook 185 acres

MARSH, DON L. Sec. 15
Arrowsmith 125 acres

LEWIS, MRS. C.H. Sec. 23 Rt. 2
Saybrook 100 acres

MALCOLM, LUCY Sec. 16 Rt. 1
Arrowsmith Robert Sandage 160 acres

LUNNEY, RAYMOND A. Sec. 32 Rt. 1
Arrowsmith Dwight Butler 105 acres

McINTIRE, EDGAR Sec. 29 Rt. 1
Arrowsmith 80 acres

MARSH, DON L. Sec. 17 Rt. 1
Arrowsmith Floyd Gathman 233 acres

MEERS, MRS. WLATER Sec. 7 Rt. 1
Arrowsmith Nicholas P. Brill 177 acres

MILLER, T.C. Sec. 16
Arrowsmith

PAYNE, C.H. Sec. 34 Rt. 1
Arrowsmith 320 acres

MYERS, CLAIR Sec. 24 Rt. 2
Saybrook 80 acres

PLEINES ESTATE Rt. 1
Arrowsmith 160 acres

MYERS, JOHN C. Sec.25 Rt. 2
Saybrook Franklin Butler 160 acres

REESER, CHARLEY M. Sec. 35 Rt. 1
Arrowsmith 160 acres

PAYNE, C.H. ESTATE Sec. 33 Rt. 1
Arrowsmith Roy W. Taylor 400 acres

ROBINSON, JOHN AND WILLIAM Sec. 34 Rt. 1
Arrowsmith William Robinson 160 acres

ROSS, ROY G. Sec. 11 Rt. 1
Arrowsmith 160 acres

SCHARFENBERG, A.E. Sec. 12 Rt. 1
Arrowsmith 80 acres

RUST, HOWARD Sec. 20 Rt. 1
Arrowsmith 280 acres

SCHOLL, ANNA Sec. 5 Rt. 1
Colifax Clarence Scholl 120 acres



SAKETT, LIZZIE Sec. 17 Rt. 1
Arrowsmith Vernon Thomas 200 acres

SCHOLL, MRS. ANNA ESTATE Sec. 6 Rt. 1
Arrowsmith Walter Wesselhoeft 108 acres

SCHARFENBERG, A.E. Sec. 12 Rt. 1
Arrowsmith 80 acres

SCHWENN, MRS. MABEL Sec. 6 Rt. 2
Colfax Aaron Butler 320 acres

SCOTT, F.W. ESTATE — Sec. 32 Rt. 1
Arrowsmith — 225 acres

SHOLTY, VERNON — Sec. 3 Rt. 1
Arrowsmiht Clifford Bane — 120 acres

SCOTT, MRS. WALTER — Sec. 33 Rt. 1
Arrowsmith George Messamore — 160 acres

SMALL, MRS. LENA — Sec. 1 Rt. 2
Saybrook Jack T. Houchens — 160 acres

SEE, EDGAR — Sec. 29 Rt. 1
Arrowsmith — 160 acres

SMITH, FRANK L. — Sec. 29 Rt. 1
Arrowsmith Aaron Meiner — 300 acres

SEE, EDGAR — Sec. 36 Rt. 2
Saybrook Kenneth Simpsen — 160 acres

SMITH, ROY E. AND EDNA — Sec. 24
Saybrook — 175 acres

STEINKE ESTATE Sec. 25 Rt. 1
Arrowsmith Roy Baird 200 acres

STEINKE, MARGARET Sec. 25 Rt. 1
Arrowsmith Benjamin Wills 120 acres

STEPHENSON, MRS. ESTHER Sec. 19 Rt. 1
Arrowsmith Robert Benjamin 330 acres

STEPHENSON, ESTHER Sec. 19 Rt. 1
Arrowsmith Donald Kindred 320 acres

STILLWELL, N.S. Sec. 7
Arrowsmith 53½ acres

STRAYER, HARRY Sec. 9 Rt. 1
Arrowsmith 80 acres

SWIGART, KEITH Sec. 35 Rt. 1
Arrowsmith James Swigart 160 acres

VIRGIEL, SYLVIA Sec. 21 Rt. 1
Arrowsmith Leonard Maupin 160 acres

VIRGIEL, WILLIAM Sec. 19 Rt. 1
Arrowsmith Claire Virgiel 160 acres

WAGGONER, H.R. Sec. 24 Rt. 2
Saybrook Dwight Zehr 200 acres

WAMPLER, MRS. MARY Sec. 4
Arrowsmith

WAMPLER, MARY Sec. 9 Rt. 1
Arrowsmith Halie Mardis 240 acres

WEBBER, RAYMOND Sec. 28 Rt. 1
Arrowsmith Wilbur West 160 acres

WELLS, PAUL Sec. 25 Rt. 1
Arrowsmith 120 acres

WHIPP, SAREPTA Sec. 19 Rt. 1
Arrowsmith Charles Douglass 320 acres

WIKOWSKY, HARVEY Sec. 3 Rt. 1
Arrowsmith

WIKOWSKY, HARVEY Sec. 3 Rt. 1
Arrowsmith 200 acres

WITHERS, ADAM Sec. 23 Rt. 1
Ellsworth Iral Withers 71 acres

WILSON, DWIGHT & KINDRED, DOLLIE Sec. 23 Rt. 1
Arrowsmith 80 acres

WYCKOFF ESTATE Sec. 34 Rt. 1
Arrowsmith Earl Kirkpatrick 320 acres

WINN, WILBUR Sec. 35 Rt. 1
Saybrook Elmo Epperson 160 acres

BELLFLOWER TOWNSHIP

BELLFLOWER

OSMAN

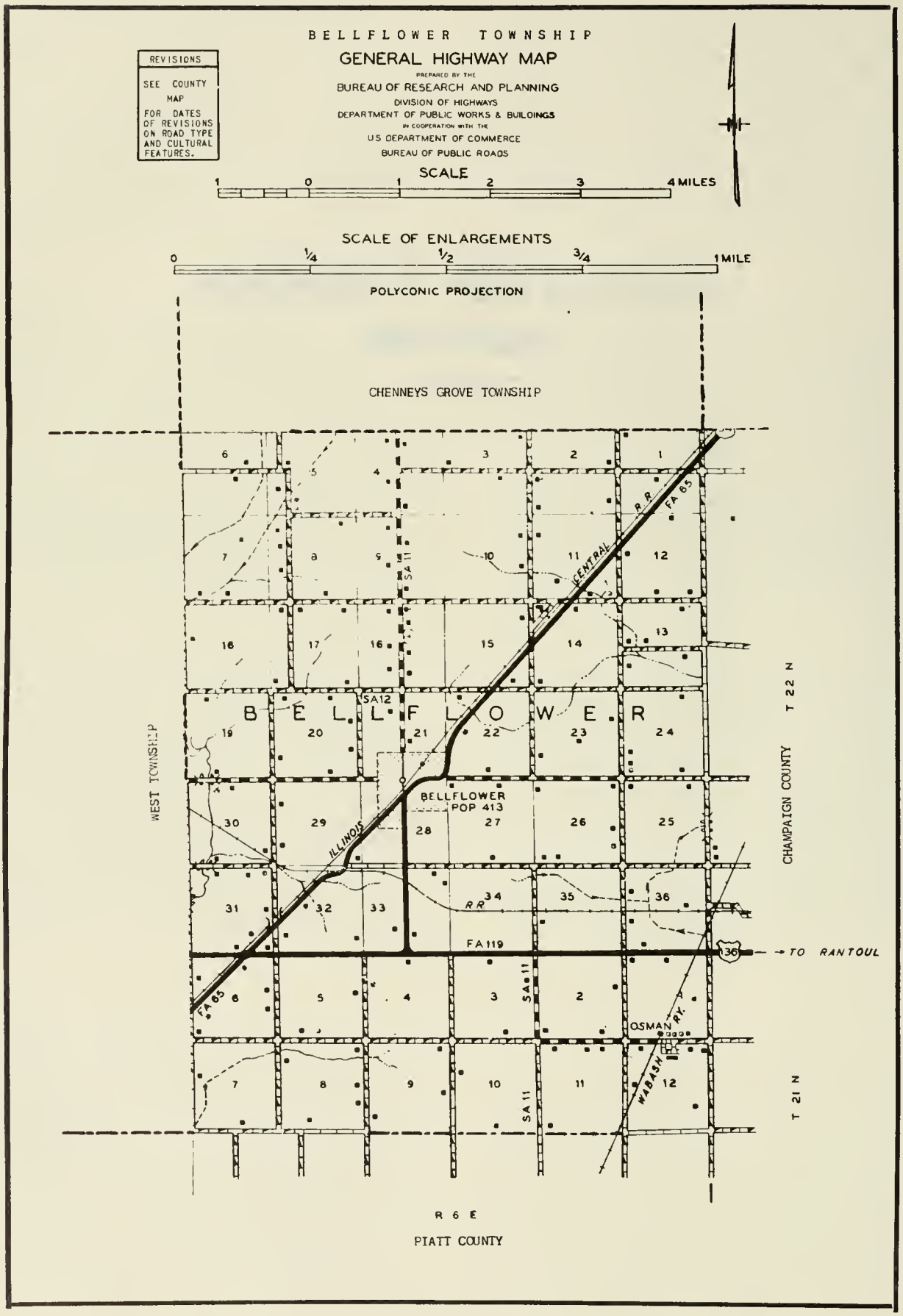
BELLFLOWER TOWNSHIP
GENERAL HIGHWAY MAP
PREPARED BY THE
BUREAU OF RESEARCH AND PLANNING
DIVISION OF HIGHWAYS
DEPARTMENT OF PUBLIC WORKS & BUILDINGS
IN COOPERATION WITH THE
US DEPARTMENT OF COMMERCE
BUREAU OF PUBLIC ROADS
REVISIONS
SEE COUNTY MAP FOR DATES OF REVISIONS ON ROAD TYPE AND CULTURAL FEATURES.
SCALE
1 0 1 2 3 4 MILES
SCALE OF ENLARGEMENTS
0 1/4 1/2 3/4 1 MILE
POLYCONIC PROJECTION
CHENNEYS GROVE TOWNSHIP
WEST TOWNSHIP
CHAMPAIGN COUNTY
T 22 N
T 21 N
R 6 E
PIATT COUNTY
B E L L F L O W E R
BELLFLOWER
POP 413
ILLINOIS CENTRAL R R
FA 65
SA 11
SA 12
FA 119
36
→ TO RANTOUL
OSMAN
WABASH RY.

BELLFLOWER

In the southeast corner of the county lies the incorporated village of Bellflower, with a present population of 413. It is a tree-shaded community of comfortable white homes and alongside the Illinois Central Railroad, which runs through the village, rise two commodious grain elevators. Also through the village passes US 54. Bellflower was surveyed and platted in 1871 by George N. Black. Today, this village is the principal community of Bellflower Township, which has a total population of 964. The township was given its name by Jesse Richards, early settler and first Justice of the Peace, who "had a great admiration for the Belleflower apple."

OSMAN

Only other community of Bellflower Township is the small village of Osman, with a population of sixty. It is located on the Wabash Railroad and contains numerous grain storage bins of the government's Commodity Credit Corporation. The village was laid out by Moses Osman, a pioneer railroad builder of the area.

BUILDING SERVICE COMPANY

GRAIN AND COAL

BUILDING MATERIALS • LUMBER • BUILDERS' HARDWARE

ROOFING • SIDING • INSULATION

BRICK • TILE • FENCE

PORTLAND CEMENT

Bellflower, Illinois **Phone 4**

Bruce Terminix Now Offers

An unconditional $5,000 guarantee against costly termite damage

New low-cost protection against future attact for termite free homes and buildings

BRUCE TERMINIX Bonded-Insured TERMITE INSULATION

TERMINIX COMPANY

PEORIA, ILLINOIS

PHONE 3-5652

BRUCE TERMINIX Bonded-Insured TERMITE INSULATION

WEST SIDE COAL AND LUMBER COMPANY — Representing — TERMINIX CO., Peoria, Ill.

CHURCH OF CHRIST BELLFLOWER
Built 1912 Rev. E. R. Berry



IMMANUEL LUTHERAN CHURCH OSMAN
Built 1951 Pastor Channing E. Miller

METHODIST CHURCH OSMAN
Pastor Robert E. Farless



METHODIST CHURCH BELLFLOWER
Built 1875 Rev. Charles R. Hanna

BELLFLOWER SCHOOL Dist. 88 Sec. 20 Rt. 1
Bellflower Harry Leffler 240 acres

PLEASANT VALLEY SCHOOL Sec. 31 Rt. 1
Bellflower

BELLFLOWER TOWNSHIP HIGH SCHOOL Dist. 311
Bellflower Howard L. Gielowp 53 acres

BELLFLOWER CEMETERY Sec. 16 Rt. 1
Bellflower

BELLFLOWER TOWNSHIP HIGH SCHOOL Sec. 33 Rt. 1
Bellflower Ed Otto 640 acres

BELLFLOWER COMMUNITY CONS Dist. 86
Bellflower Milford Arndt 2.2 acres

MODAHL AND SCOTT, INC.

BUILDING MATERIALS

READY-MIXED CONCRETE

917 E. GROVE • PHONE 5-2255 • BLOOMINGTON, ILL.

ADAMS, ALBERT — Sec. 12
Osman — 80 acres

AYRESMAN, LEE — Sec. 17 Rt. 1
Bellflower — 40 acres

ALBIN, CLIFFORD — Sec. 36 Rt. 1
Bellflower Loren Kumler — 160 acres

ANDRIS, MILO — Sec. 5 Rt. 2
Saybrook — 160 acres

ALTHOUSE, A.G. ESTATE — Sec. 26 Rt. 1
Bellflower Wilbur Curtis — 280 acres

BAILEY, MARGARET — Sec. 20 Rt. 1
Bellflower Lester Harland — 100 acres

ASTON, MRS. BERT — Sec. 6 Rt. 1
Farmer City Albert Otto — 200 acres

BANE, TOBEY — Sec. 7 Rt. 1
Bellflower — 200 acres

BEASLEY, THOMAS
Saybrook Homer Warren

Sec. 4 Rt. 2
147 acres

BECKENHOLDT, MRS. W.J.
Mansfield John Hawn

Sec. 8 Rt. 2
160 acres

BENSON, ROBERT
Bellflower

Sec. 33 Rt. 1
160 acres

BIDNER, MRS. BERTHA
Bellflower

Sec. 31 Rt. 1
76 acres

BIDNER, ELMER
Bellflower

Sec. 4 Rt. 1
164 acres

BIDNER, PAUL
Bellflower

Sec. 36 Rt. 1
124 acres

BIERBOWER, CLARK
Bellflower

Sec. 9 Rt. 1

BIERBOWER, CLARK
Bellflower

Sec. 9 Rt. 1
240 acres

BINGHAM, IDA ESTATE Sec. 22
Bellflower W.C. Bingham 243 acres

BRITTAIN, CLYDE Sec. 4 Rt. 2
Saybrook Julius Andreae 188 acres

BORNGASSER, LLOYD Sec. 10 Rt. 1
Saybrook Earl E. Tibby 320 acres

BROWN, MRS. ETHEL POWELL Sec. 27
Bellflower 160 acres

BOMAN, TED Sec. 29 Rt. 1
Bellflower Walter Boman 80 acres

BROWN, NANCY Sec. 13 Rt. 1
Foosland Ross Raymer 80 acres

BRADBURY, CLIFFORD Sec. 20 Rt. 1
Bellflower 120 acres

BROWN AND WILLERTON Sec. 24
Bellflower Mrs. Ethel & Agnes Powell 200 acres
Lyle Amdor Tenant

BUCHAN, IRENE L. Sec. 1
Osman Earl Rohlfing 192 acres

BUCHAN, IRENE Sec. 1
Osman

BUILTA, DELMAR Sec. 6 Rt. 1
Bellflower 163 acres



BUILDING SERVICE COMPANY Built 1947
Bellflower Theresa Moore

BUILDING SERVICE COMPANY Built 1920
Bellflower

BUNNEY, MR. FRANK Rt. 1
Bellflower Orvin Bunney 120 acres



BURKE, LAMAR Sec. 2 Rt. 1
Saybrook 120 acres

BURKE, MARLAN Sec. 2 Rt. 1
Saybrook 1 acres

CAUSEY, MRS. A.F. Sec. 3 Rt. 1
Bellflower Jesse Thomas 336 acres

CAUSEY, MRS. A.F. Sec. 3 Rt. 2
Mansfield Alvin Kammeyer 330 acres

CAMPBELL, EARL Sec. 23 Rt. 1
Bellflower Whelton Schooley 280 acres

CARLYLE, J. WARNER Sec. 13 Rt. 1
Foosland

CARLYLE, J. WARNER Sec. 13 Rt. 1
Bellflower Linville Amdor 360 acres

CHRISMAN, CHAS. Sec. 12
Bellflower Paul Gaherty 150 acres

CLARK, ROBERT Sec. 16 Rt. 1
Bellflower 80 acres

COLE, WARNER Sec. 9 Rt. 1
Bellflower Richard Kumler 80 acres

COLE, WARNER
Bellflower

Sec. 21 Rt. 1
22 acres

DENNY, MRS. JOSIE
Bellflower

Sec. 31 Rt. 1
93 acres

COLE, J. WARNER
Bellflower Wilbur Kumler

Sec. 17 Rt. 1
160 acres

EUBANKS, MRS. HARRIET
Farmer City Kenneth Dunn

Sec. 6
120 acres

CUNDIFF, J.J.
Saybrook Max Cundiff

Sec. 11 Rt. 1
240 acres

FAIRBANKS, MRS. ADLAI
Mansfield Reed Votaw

Sec. 11 Rt. 2
320 acres

CUNDIFF, MINOR
Saybrook

Sec. 2 Rt. 2
80 acres

FAIRBANKS, RICHARD
Mansfield

Sec. 10 Rt. 2

FAIRBANKS, RICHARD — Sec. 10 Rt. 2
Mansfield — Russel Builta — 640 acres

FILLENWORTH, JULIUS E. — Sec. 6 Rt. 1
Bellflower — 81 acres

FLINT, LAURENCE — Sec. 29 Rt. 1
Bellflower — 160 acres



FOOSLAND GRAIN COMPANY — Sec. 14 Rt. 1
Saybrook

GIERTZ, LOUIS — Sec. 16 Rt. 1
Bellflower — Marion Giertz — 120 acres

GOLDEN — Sec. 20 Rt. 1
Bellflower

HAAS, DUANE — Sec. 6 Rt. 2
Saybrook — John Smith — 160 acres

HALLIDAY, A.C. ESTATE — Sec. 27 Rt. 1
Bellflower — W.M. Halliday — 160 acres

HALLIDAY, MISS BELLE — Sec. 33 Rt. 1
Bellflower — 78 acres

HATCH COUSINS — Sec. 32 Rt. 1
Bellflower John Scott — 320 acres

HATCH COUSINS — Sec. 23 Rt. 1
Bellflower John Kumler — 400 acres

HATCH BROS. — Sec. 32 Rt. 1
Bellflower Gene Leonard — 320 acres

HATCH, O.M. — Sec. 29 Rt. 1
Bellflower Arthur Curtis — 160 acres

HANLEX — Sec. 26 Rt. 1
Bellflower

HAUGHMAN — Sec. 26 Rt. 1
Bellflower Walter Lourence — ~~acres~~

HELMICK ESTATE — Rt. 1
Bellflower Wayne Trimble — 172 acres

HELMICK, O.W. AND HELEN — Sec. 28 Rt. 1
Bellflower — 8 acres

JOHNSON, GRACE — Sec. 16 Rt. 1
Bellflower Paul Healea — 160 acres

HOUGHAM, EFFIE, E. — Sec. 13 Rt. 1
Beelflower — 160 acres

JOHSON, SMITH, LUCILLE — Sec. 1 Rt. 1
Saybrook August L. Boog — 153 acres

HUMPHREY, MRS. F.B. — Sec. 30 Rt. 1
Bellflower Elmer Grussing — 200 acres

JONES, BENNIE — Sec. 12
Osman Don Earl Fugh

JAYNE, CAROL — Sec. 21 Rt.
Bellflower A.B. Morfey — 3 acres

JONES, BENNIE — Sec. 12
Osman — 240 acres

JORDAN, ED
Bellflower

Sec. 8 Rt. 1
160 acres

KANE, MRS. BESS
Bellflower Chales Rohde

Sec. 18 Rt. 1
200 acres

KAUFFMAN, HENRY ESTATE
Mansfield Harx Baird

Sec. 7 Rt. 2
200 acres

KREITZER, CARL C.
Mansfield Herman H. Meyer

Sec. 9 Rt. 2
160 acres

LAWRENCE, CARL
Bellflower

Sec. 16 Rt. 1
160 acres

LOHMEYER, ADELINE
Bellflower

Sec. 8 Rt. 1
160 acres

LOTUS GRAIN & COAL COMPANY
Osman John Muhleman

Sec. 12 Rt. 1
1 acre

LOWER, HARRY H.
Saybrook

Sec. 8 Rt. 1
232 acres

LYKINS, D.V. Sec. 21 Rt. 1
Bellflower 6 acres

McNULTA, MISS LAURA Sec. 14 Rt. 1
Bellflower Harry Struebing 396 acres

LYKINS, ED AND FORRESTAL, MR. & MRS. JAMES Rt. 1
Saybrook Sec. 8 240 acres

MILES, R.T. Sec. 27 Rt. 1
Bellflower Harvey Fillenwarth 160 acres

McINTOSH, MRS. CHARLES Sec. 4 Rt. 1
Bellflower Merle Myers 332 acres

MILLER, HARRY A. Sec. 4 Rt. 2
Saybrook Eugene G. Miller 242 acres

McNULTA, KATHRYN Sec. 15 Rt. 2
Saybrook Orville Beetzel 354 acres

MOORE, J.G. ESTATE Sec. 31 Rt. 1
Bellflower George Crate 274 acres

MOORE, JOE ESTATE Sec. 19 Rt. 1
Bellflower Ted Boman 495 acres

NELSON, MARY E. Sec. 24 Rt. 1
Bellflower Eugene T. Nelson Tenant 120 acres

MORFORD, IRA Sec. 8 Rt. 1
Bellflower 100 acres

NORDWAHL, E.B. Sec. 8 Rt. 2
Mansfield Wilbur Amdor 220 acres

MOOTS, E.W. Sec. 35 Rt. 1
Bellflower W.C. Beckley 320 acres

OTTO, R.J. Sec. 12 Rt. 1
Foosland 160 acres

MYERS, MERLE Sec. 2 Rt. 1
Saybrook Richard Bedford 160 acres

O'ROURKE, CATHERINE Sec.17 Rt. 1
Bellflower John McGowan 160 acres

PARKS, MRS. WALTER Sec. 16 Rt. 1
Bellflower

PARKS, MRS. WALTER Sec. 16 Rt. 1
Bellflower Kenneth Golden 280 acres

PAULLIN, W.A. Sec. 30 Rt. 1
Bellflower Wm. Lee Paullin 200 acres

POWER, MRS. JOHN Sec. 5 Rt. 2
Saybrook 80 acres

POWER, JOHN ANTHONY Sec. 22 Rt. 1
Bellflower 50 33/100 acres

POWER, OLIVE, JOHN AND JEFFREY Sec. 6 Rt.2
Saybrook 360 acres

RAYMER, LOWELL Sec. 27 R
Bellflower 80 acres

REEDER, A.D. Sec. 4 Rt. 1
Saybrook W.S. Youre 320 acres

ROBERTS ESTATE Sec. 6 Rt. 1
Bellflower

ROTH, HERSCHEL Sec. 31 Rt. 1
Bellflower Luman Plotner 78 acres

ROSE, WILLIAM Sec. 28
Bellflower 11 acres

RUST, HOWARD Sec. 3 Rt. 1
Saybrook Roy Savage 343 acres

RUST, INA Sec. 3 Rt. 2
Saybrook Herbert Arndt 248 acres

SCARBROUGH, MRS. ADA MAE & WOODS, MRS. LOLA Rt. 1
Bellflower R.O. Scarbrough Sec. 21 287 acres



SCHMALL, A.H. Sec. 11 Rt. 1
Bellflower 80 acres

SCHMALL, EARL Sec. 22 Rt. 1
Bellflower 40 acres

SCHNEIDER, W.H. Sec. 20 Rt. 1
Bellflower 160 acres

SCHROEDER, WALTER Sec. 2 Rt. 1
Bellflower Harold Schroeder 330 acres

SCHUDEL, MARY Sec. 17 Rt. 1
Bellflower Edmond Barnhart 120 acres

SEARS Sec. 9
Bellflower 80 acres

SCHUTTE, VERN W. Sec. 7 Rt. 1
Farmer City 111 acres

SILL ESTATE Sec. 23 Rt. 1
Bellflower Lawrence Franklin 160 acres

SCHULTZ ESTATE Sec. 22 Rt. 1
Bellflower Clarence Warsaw 240 acres

SISNEY, MRS. HAL Sec. 12 Rt. 1
Foosland Verle Over 240 acres

SHELL STATION Sec. 28 Rt. 1
Bellflower Alex Dykes

SHIELDS, J.P. ESTATE Sec. 11 Rt. 1
Bellflower Carl Schuldt 200 acres

SMITH, J.E. Sec. 36 Rt. 1
Bellflower John Bright 200 acres

SMITH, PERRY Sec. 17 Rt. 1
Bellflower Russell Cooper 110 acres



SOMMER, J.C. Sec. 11 Rt. 1
Saybrook Theodore Springer 280 acres

SOMMER, NELSON C. Sec. 13 Rt. 1
Foosland 160 acres

SOMMER, R.J. Sec.14 Rt. 1
Saybrook 196 acres

STANDARD SERVICE BELLFLOWER
Walter Foster

STEVENS, MRS. RUTH — Rt. 1
Osman — George Williams — 165 acres

TEXACO GAS STATION — Built 1937
Bellflower — John and Lena Stralb

SPRINGER, DAVID V. ESTATE — Sec. 10 Rt. 1
Saybrook — Roy D. Springer — 240 acres

TIBBY, EARL — Sec. 13 Rt. 1
Foosland — 80 acres

SUTTER, WILLIAM — Sec. 21 Rt. 1
Bellflower — Walter Taylor — 120 acres

VROOMAN, JULIA SCOTT — Sec. 12
Osman — Robert McCorkle — 160 acres

TAYLOR, O.R. — Sec. 19 Rt. 1
Bellflower — Harold Horine — 200 acres

WASMAN, FRED — Sec. 15 Rt. 1
Bellflower — Luther Ward — 160 acres

WEST, MRS. LENORA Sec. 20 Rt. 1
Bellflower Otis Wallace 160 acres

WHELLER, MRS. ETHEL AND MELVIN MRS. GRACE Rt. 1
Bellflower Robert Polk 160 acres

WHELER, PARKER M. Sec. 23 Rt. 1
Bellflower J.W. Noe 240 acres

WHITFIELD, HUBERT Rt. 1
Bellflower Robert Tongate 170 acres

WILDE, BERTHA Sec. 26 Rt. 1
Bellflower Leon Oakley 80 acres

WILLIAMS, C.U. ESTATE Sec. 5 Rt. 1
Bellflower Delmar Builta 640 acres

WILLIAMS, C.U. ESTATE Sec. 5 Rt. 1
Bellflower

WILLIAMS, C.U. ESTATE Sec. 5 Rt. 1
Bellflower

WILLIAMS, MELVINA — Sec. 1 Rt. 1
Bellflower — Jess Tongate — 84 acres



WOODS, WILLIAM — Sec. 7 Rt. 1
Bellflower — Thomas Followell — 160 acres

YEAGLE, LENA BELLE — Sec. 36 Rt. 1
Foosland — 117 acres

YEAGLE, MARY AND C.F. — Sec. 2 Rt. 1
Bellflower — 160 acres

YOULE, MRS. CORA — Sec. 10 Rt. 1
Saybrook — Eugene E. Taylor — 160 acres

ZIMMERMAN, ANDREW — Sec. 28 Rt. 1
Bellflower — ½ acres

ZIMMERMAN, ANDREW — Sec. 33 Rt. 1
Bellflower — Paul Zimmerman — 160 acres

ZIMMERMAN, EDWIN — Sec. 28 Rt. 1
Bellflower — 40 acres

BLOOMINGTON TOWNSHIP

HENDRIX

BURNS

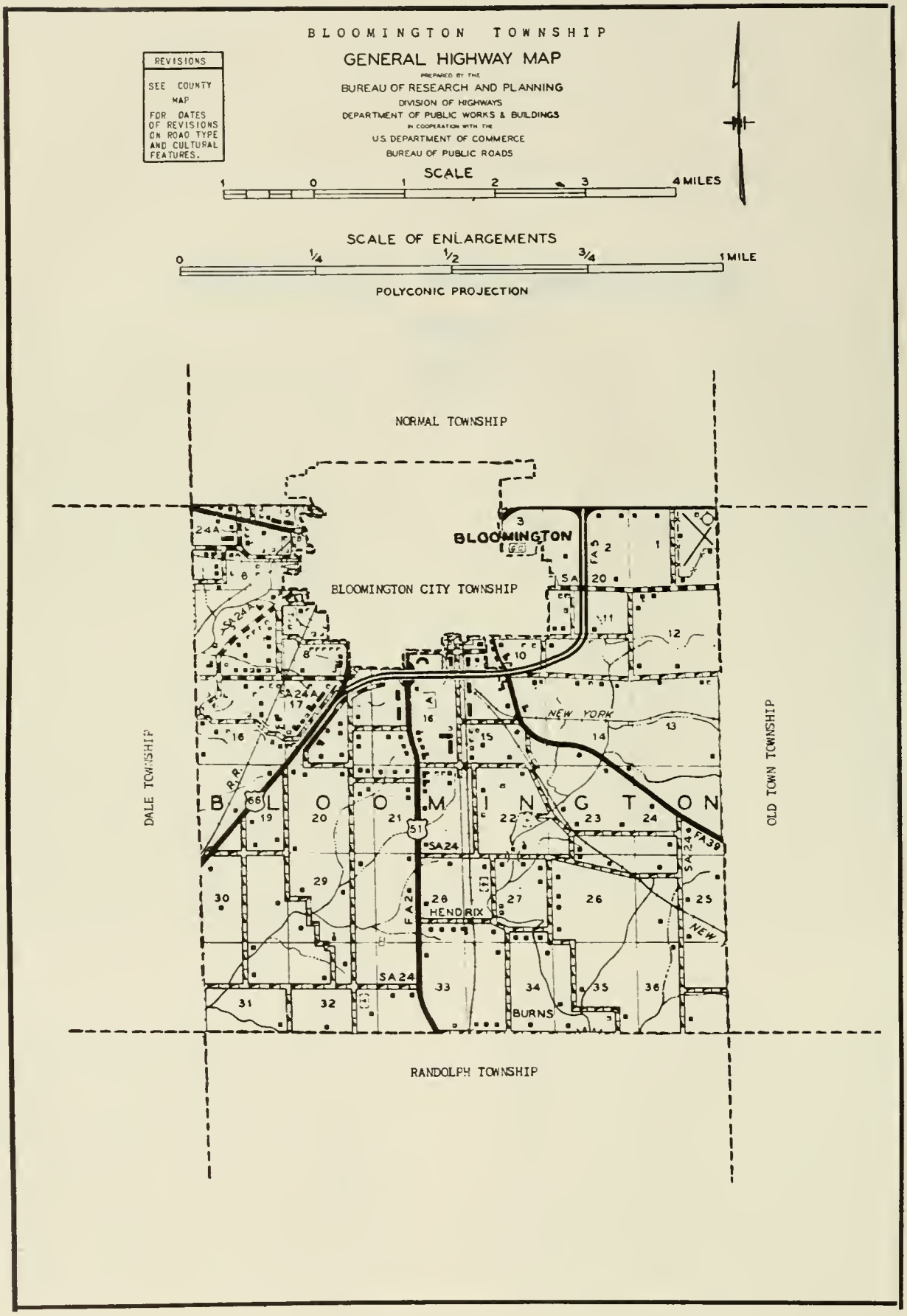
BLOOMINGTON TOWNSHIP
GENERAL HIGHWAY MAP
PREPARED BY THE
BUREAU OF RESEARCH AND PLANNING
DIVISION OF HIGHWAYS
DEPARTMENT OF PUBLIC WORKS & BUILDINGS
IN COOPERATION WITH THE
U.S. DEPARTMENT OF COMMERCE
BUREAU OF PUBLIC ROADS
REVISIONS
SEE COUNTY MAP FOR DATES OF REVISIONS ON ROAD TYPE AND CULTURAL FEATURES.
SCALE
1 0 1 2 3 4 MILES
SCALE OF ENLARGEMENTS
0 1/4 1/2 3/4 1 MILE
POLYCONIC PROJECTION
NORMAL TOWNSHIP
BLOOMINGTON
BLOOMINGTON CITY TOWNSHIP
DALE TOWNSHIP
OLD TOWN TOWNSHIP
RANDOLPH TOWNSHIP
NEW YORK
HENDRIX
BURNS
R.R.
SA 24
SA 24A
FA 2
FA 39
FA 5
66
51



BLOOMINGTON CITY

(see "Bloomington and Normal")



HENDRIX

Just south of Bloomington city lies the small hamlet of Hendrix, consisting of a few houses near the Illinois Central and the Illinois Terminal railroads. It is served by the postoffice at Bloomington. The hamlet was named after John Hendrix, one of the earliest settlers of McLean County, who arrived in 1822. Hendrix is located in Bloomington Township, which has a total population of 2,582. This township originally contained Bloomington city. Some years ago, however, Bloomington city was made into a separate township. In the northeast corner of Bloomington Township is located the Bloomington Municipal Airport.

BURNS

Another small settlement in Bloomington Township is Burns, located just south of Hendrix. Near it passes the Illinois Central and the Illinois Terminal railroads as well as US 51.

PRAIRIE GRAIN & FEED CO.

SEED • FEED
SANITATION SUPPLIES

Your Purina Chows Mills Location in Bloomington

907
E. Grove St.
Bloomington, Ill.

Farm Service
Phone 3-7010



Home of Dependable Insurance

AUTOMOBILE • FIRE
GENERAL LIABILITY
PHONE 5-2211
303 E. Washington St.
Bloomington, Ill.

RADIO STATION

W. J. B. C.

Bloomington, Illinois

1230 AM 101.5 FM

Service to Farmers Since 1903

McLEAN COUNTY BANK

BLOOMINGTON, ILL.

"Your Progress is our Interest"

FEDERAL DEPOSIT INSURANCE CORPORATION
$10,000 MAXIMUM INSURANCE FOR EACH DEPOSITOR
MEMBER

BLOOMING GROVE CHURCH BLOOMINGTON

BLOOMING GROVE CEMETERY Rt. 2
Bllomington

GRASSY RIDGE SCHOOL Sec. 29 Rt. 2
Bloomington

Corn Belt Electric Cooperative

"The Line with the Farmer in Mind"

ORGANIZED 1939

Serving 5800 Farms
with Electric Power

BLOOMINGTON, ILLINOIS

LAESCH DAIRY

"Grade A Dairy Products"

Phone 4-5735 • 210 Greenwood Ave.
BLOOMINGTON, ILLINOIS

MAPEL GROVE SCHOOL Sec. 12 Rt. 1
Bloomington

ST. JOSEPH CEMETERY Sec. 7
Bloomington

WALKER SCHOOL Sec. 22 Rt. 3
Bloomington

ST. MARY'S CEMETERY Sec. 7
Bloomington

GRASSY RIDGE CEMETERY Sec. 32
Bloomington

BLOOMINGTON MUNICIPAL AIRPORT Sec. 6 Rt. 1
Bloomington Dedicated 1935 217½ acres

SCROKENS CEMETERY Sec. 18
Bloomington

BLOOMINGTON ROD AND GUN CLUB Sec.15 Rt. 1
Bloomington

EAST LAWN MEMORIAL GARDENS
Bloomington 40 acres



ILLINOIS NATIONAL GUARD ARMORY Sec. 9
Bloomington

MECHERLE, G.J. MEMORIAL PARK Rt. 2
Bloomington 33 acres

LAKE SIDE COUNTRY CLUB Sec. 10
Bloomington Ed Ringer Manager

GOLF RANGE Rt. 2
Bloomington George W. Knight Jr.

McLEAN COUNTY FARM Sec. 33 Rt. 2
Bloomington George Kent Mgr. 360 acres

HIGHLAND PARK Sec. 9 Rt. 2
Bloomington Lyle Murphy 105 acres

T. M. PATTON

FARM LOANS

and

ALL TYPES OF INSURANCE

PHONE 10

Lexington, Illinois

ADAIR, HUBERT
Bloomington

Sec. 17 Rt. 3
120 acres

ADMIRAL
Bloomington Joe Trissilla Mgr.

Sec. 10

ALEXANDER, MRS. ADA
Bloomington Wendell Alexander

Sec. 28 Rt. 2
80 acres

ALEXANDER, MRS. A
Bloomington Richard Jones

Sec. 28 Rt. 2
27 acres

ALEXANDER, BRADLEY
Bloomington Ed Alexander Tenant

Sec. 26 Rt. 2
120 acres

ALVIS, MRS. ABE
Randolph Howard Alvis

Sec. 33 Rt. 1
75 acres

ANTHONY, L.K.
Bloomington

Sec. 17 Rt. 2
162 acres

ARNDT, M.C.
Bloomington

Sec. 24 Rt. 2
40 acres

AUTO BODY AND SERVICE Sec. 17 Rt. 3
Bloomington Vern Maas Owner 1.56 acres

BARNARD, WALTER Sec. 13 Rt. 1
Bloomington Buel Brock 166 acres

BACHENHEIMER, HERMAN Sec. 9 Rt. 2
Bloomington Dan Wellenreiter Tenant 195 acres

BAUMGART LUMBER AND COAL COMPANY BLOOMINGTON

BARCLAY, L.J. Sec. 18 Rt. 3
Bloomington Henry Barclay Tenant

BEARD, L.H. Sec. 25 Rt. 2
Bloomington 110 acres

BARCLAY, L.J. Sec. 18 Rt. 3
Bloomington Henry Barclay Tenant 297 acres

BEICH, PAUL F. COMPANY BLOOMINGTON

BELL, JOHN M. Sec. 14 Rt. 1
Bloomington 107 acres

BLOOMINGTON SALE PAVILION Rt. 2
Bloomington

BENJAMIN, FRANK W. Sec. 1 Rt. 1
Bloomington William Harman 62 acres

BOND, JAMES Sec. 6
Bloomington

BLAIR, LLOYD Sec. 15 Rt. 1
Bloomington 40 acres

BRANDT, ARTHUR Sec.10 Rt.
Bloomington John Hayter

BLOOMINGTON BUILDERS SUPPLY COMPANY
Bloomington W.J. Whetzel Mgr. 3 acres

BRAUN, VICTOR Sec. 23 Rt. 2
Bloomington 63 acres

BRIGHAM, ASA Sec. 25 Rt. 1
Bloomington Clark Bozarth 165 acres

BROCKHOUSE, ARTHUR Sec. 22 Rt. 2
Bloomington 40 acres

BROCKHOUSE, ARTHUR Sec. 22 Rt. 2
Bloomington 55 acres

BRUCKMAN, CARL Sec. 32 Rt. 1
Shirley Hitch And Kwascigroh Tenant 166 acres

BRUCKMAN, CLARENCE Sec. 26 Rt. 2
Bloomington

BRUCKMAN, CLARENCE Sec. 17 Rt. 3
Bloomington 20 acres

CAPEN, HENRY Sec. 11 Rt. 1
Bloomington Glenn Golden 245 acres

CASSELMAN BROS. Sec. 7 Rt. 3
Bloomington 100 acres

CHRISMAN, WARREN E. Sec. [illegible] Rt. [illegible]
Bloomington 92 acres

COLLINGS, KENNETH W. Sec. 28 Rt. 2
Bloomington 1½ acres

CORNBELT FARM STORE Sec. 8 Rt. 2
Bloomington R.L. Bissey & D.E. Bartmess 4 acres

COLONIAL MOTEL [illegible] Rt. 2
Bloomington Ken Murray Owner 40 acres.

CORN BELT NURSERY Sec. 11 Rt. 2
Bloomington

CORN BELT NURSERY Sec. 21 Rt. 2
Bloomington Lillian M. Fagg 25 acres

CORNBELT ELECTRIC COOP Sec. 10
Bloomington

CURRY, J.M. Sec. 21 Rt. 2
Bloomington 10 acres

DAVIS, BOB Sec. 11
Bloomington

DEBOLT, JOHN Rt. 3
Bloomington B John Graning Jr. Ten. 11 acres

DAVIS, ELMER Sec. 36 Rt. 2
Bloomington 80 acres

DEEMS, GERTRUDE Sec. 27 Rt. 2
Bloomington 10 acres

DARLING, HUGH Sec. 30 Rt. 2
Bloomington Floyd Beehn 226 acres

DEEMS, GERTRUDE Sec. 22 Rt. 2
Bloomington Kenneth Scheets Ten. 140 acres

DAVIS, MERCER Sec. 3
Bloomington Lester Fuller 270 acres

DETLOFF, HOWARD ELMER Sec. 20 Rt. 2
Bloomington William Detloff 160 acres

DEVARY, LEE
Bloomington Miller Kirkpatrick
Sec. 14 Rt. 2
320 acres

DONALDSON
Bloomington
Sec. 14
40 acres

DYER, MRS. LORETTA
Bloomington Henry Barclay
Sec. 11 Rt. 3
83 acres

ESCH, C.W.
Bloomington
Sec. 29 Rt. 2
31 acres

FASKULE, MRS. WALTER
Bloomington David Bier
Rt. 2
112 acres

FOSTER, W.H.
Bloomington
Sec. 21 Rt. 2
7½ acres

FRY, CLYDE
Bloomington
Sec. 34 Rt. 1
80 acres

FULLER, MRS. DELMAR
Bloomington Carl Hanover
Sec. 34 Rt. 2
92 acres

FUNK BROS. SEED COMPANY Sec. 6
Bloomington

GILL, HENRY G. Sec. 34 Rt. 1
Randolph 50 acres

GARLING, MRS. ELIZABETH Sec. 11 Rt. 1
Bloomington Victor Toepke 150 acres

GIVENS, MRS. JENNIE Sec. 29 Rt. 2
Bloomington David Lanigan 160 acres

GENEVA, CAROLYN 177 acres
Bloomington Hubert C. Staubus

GIVENS, MRS. JENNIE Sec. 29 Rt. 2
Bloomington 100 acres

GENTZ, CARL Sec. 18 Rt. 3
Bloomington 7.16 acres

GRAF, HARRY Sec. 15
Bloomington

GRAF, HARRY Sec. 14 Rt. 1
Bloomington Karl Graf 200 acres

GRAVET Sec. 21 Rt. 2
Bloomington

GRAF, HARRY Sec. 14 Rt. 1
Bloomington 3 acres

GRAVITT, CARL Sec. 18 Rt. 3
Bloomington 7½ acres

GRAHAM, ALTON Sec. 18 Rt. 3
Bloomington

GREENWOOD SUPER TRAILER COURT Sec. 17 Rt.
Bloomington B. Weaver Mgr. J.R. McCarty Owner

GRANING, JOHN W. Sec. 27 Rt. 2
Bloomington 10 acres

GREGORY, LOWELL E. Sec. 6 Rt. 3
Bloomington

GRIMES, EDWARD AND MARY Sec. 33 Rt. 2
Bloomington 160 acres

HALL, MR. HARRY Sec. 34 Rt. 2
Bloomington Gaylord Roberts Tenant 208 acres

HALL, HARRY Sec. 27 Rt. 2
Bloomington 120 acres

HALL, MRS. TOM Sec. 29 Rt. 2
Bloomington Clarence Bruckman Tenant 46 acres

HAMLOW, W.G. Sec. 23 Rt. 2
Bloomington Harrison Marx 100 acres

HANELL, MR & MRS. ELAR Sec. 23 Rt. 2
Bloomington 235 acres



HARRISON, JOHN C. Sec. 17 Rt. 4
Bloomington 10 acres

HAZLE, STEVE Sec. 16 Rt. 2
Bloomington A.B. Marx Tenant

HELMICK, MRS. OLIVER Sec. 1 Rt. 1
Bloomington Glover Swearingen 172 acres

HENDRIX ELEVATOR Sec. 27 Rt. 2
Bloomington Walter E. Marten Owner



HENRY, FRANK A. Sec. 17 Rt. 3
Bloomington $4\frac{1}{2}$ acres

HESS, EDWARD F. JR. Sec. 21 Rt. 2
Bloomington 28 acres

HIENS, EVERETT Sec. 27 Rt. 2
Bloomington 70 acres

HILL, VERNON W. Sec. 18 Rt. 3
Bloomington 20 acres

HOBSON, EDWARD Sec. 21 Rt. 2
Bloomington 13 acres

IRWIN, MRS. L. Sec.12 Rt. 1
Bloomington Claire Fonger 240 acres

ITALIAN VILLA — Rt. 2
Bloomington — 4 acres

KINDRED, HAROLD — Sec. 16 Rt. 2
Bloomington — 81 acres

JONES, LUTHER — Sec. 18 Rt. 3
Bloomington — 21 acres



KING, MRS. ANNA A. — Sec. 19 Rt.2
Bloomington — Glenn A. Janes

KAUFFMAN, DORA — Sec. 18 Rt. 3
Bloomington — Walter Niepagen Tenant

KNIGHT, GEORGE W. — Sec. 19 Rt. 2
Bloomington — Marvin Haycraft — 130 acres

KERR, MR. & MRS. JOHN — Sec. 6 Rt. 3
Bloomington — 62 acres

KNIGHT, GEORGE W. — Sec. 30 Rt. 3
Bloomington — 81½ acres

KNUTH, FRANK Sec. 7 Rt. 3
Bloomington 14 acres

KNUTH, MINNIE Sec. 7 Rt. 3
Bloomington Vernon Knuth Tenant 50 acres

KRUEGER, JOHN ESTATE Sec. 34 Rt. 1
Randolph Virgil Outlow 178 acres

KRUGS MOTEL Sec. 16 Rt. 2
Bloomington Mrs. Krug & Mrs. Granning 1½ acres

KRAFT, FRANK Sec. 21 Rt. 2
Bloomington John Stokes Tenant 150 acres

KRAPS, ELMER Sec. 18 Rt. 3
Bloomington 4 acres

LANIGAN, C.M. Sec. 18 Rt. 3
Bloomington

LANIGAN, MORSE Sec. 18 Rt. 3
Bloomington 50 acres

LAESCH DAIRY Sec. 17 Rt. 3
Bloomington Daniel Laesch 54 acres

LANIGAN, DEAN WILLIAM Sec. 19 Rt. 2
Bloomington 82 acres

LEMBKE, ELMER Sec. 28 Rt. 2
Bloomington 20 acres

LELCHTENBERG, WM. Sec. 23 Rt. 2
Bloomington M.F. Lelchtenberg 113 acres

LOCHER, MRS. CYRUS Sec. 35 Rt. 1
Randolph Aurther Fry 160 acres

LUNDEEN, EDGAR AND SANVELY, LYLE Sec. 32 Rt. 2
Bloomington Claude Anderson Tenant 140 acres

MARQUARDT, DR. E.H. Sec. 17 Rt. 2
Bloomington 15 acres

MARTENS, WALTER Sec. 27 Rt. 2
Bloomington 1 acre

McBURNEY, LOUIS
Bloomington

Sec. 7 Rt. 3
12 acres

McNUTT, JUSTIN C.
Bloomington

Sec. 21 Rt. 2

McLean County Bank
Bloomington

McTURNAN, MRS. ALICE L.
Shirley Robert Schwartz

Sec. 30 Rt. 1
227 acres

McKEON, JAMES D.
Bloomington

Sec. 22 Rt. 2
81 acres

MEEKER AUTO PARTS COMPANY
Bloomington Warren Meeker

Sec. 7 Rt. 3
4½ acres

McLEAN COUNTY SERVICE COMPANY
Bloomington George Curtiss

Sec. 15 Rt. 2
4 acres

MESSMAN, ELMER F.
Bloomington Herbert Schroeder

Sec. 29 Rt. 3
Ten. 80 acres

MILLER, EDITH Sec. 17 Rt. 3
Bloomington Ellie Black Tenant 5 acres

MILLER, KENNETH R. Sec. 16 Rt. 2
Bloomington 2 acres



MITCHELL, ORVIL Sec. 21 Rt. 2
Bloomington

MITTELSTAEDT, CARL F. Sec. 7 Rt. 3
Bloomington 24 acres

MOLEK, ANDREW Sec.31 Rt. 3
Bloomington acres

NELSON, MRS. CARL Sec. 14 Rt. 2
Bloomington Howard Nelson 145 acres

NIEPA, WAYNE Sec. 18
Bloomington

NIEPAGEN, CARL Sec. 17 Rt. 3
Bloomington 23 acres

NIEPAGEN, HERBERT NURSERY
Bloomington

Sec. 17 Rt. 3
9 acres

O'NEIL, WILLIAM
Bloomington

Sec. 25 Rt. 2

NORD, DR. STANLEY
Bloomington

Sec. 6 Rt. 3
24 acres

O'NEIL ESTATE
Bloomington L.J. Sutter

Sec. 12 Rt. 1

OAK BELT SERVICE STATION
Bloomington Virgil Moreland Built 1948

Sec. 11 Rt. 1



OWENS NURSERY

BLOOMINGTON

OKLAND SLUBURBON HEIGHTS
Bloomington Edwin Dalton

Sec. 2 Rt. 1
325 acres

PEARIS, DR. RALPH
Bloomington Alfred Memken

Sec. 25 Rt. 2
160 acres

PEPSI COLA-CANADA DRY BOTTLING COMPANY Rt. 2
Bloomington Leo Maurice Irvin Sec. 17 4 acres

PHIL-KRON DRIVE IN Sec. 11 Rt. 51 & 66
Bloomington 20 acres
Kenneth, Reva and Peter Karonis

PEPLOW, MRS. HERMAN Sec. 21 Rt. 2
Bloomington Herman Fletcher 80 acres

PIERCE, E.E. ESTATE Sec. 33 Rt. 2
Bloomington 320 acres

PEPLOW, WILLIAM Sec. 7 Rt. 3
Bloomington 30 acres

PILLSBURY, MISS FRANCES Sec. 35 Rt. 1
Randolph Jake Reeser 255 acres

PHILLIPS, JAMES M. Sec. 18 Rt. 3
Bloomington Paul H. Phillips Tenant 5 acres

PRAIRIE FEED AND GRAIN COMPANY 907 E. GROVE ST.
Bloomington

KATZ, ELVINA Sec. 34 Rt. 1
Randolph 50 acres



RALSTON PURINA COMPANY 1700 WOLIVE
Bloomington 9 acres

RAYBURN, H.D. Sec. 6 Rt. 3
Bloomington 80 acres

RETTKE, MRS. MINNIE Rt. 2
Bloomington Everett Lappin Ten. 76 acres



RHODES, AMELIA Sec. 15 Rt. 2
Bloomington W.A. Sayers Tenant 214 acres

RHODES, O.M. Sec. 24
Bloomington

RHODES, O.M. Sec. 24 Rt. 1
Bloomington E.F. Goetsch 260 acres

RHONEMUS, A.C. Sec. 35 Rt. 1
Randolph 105 acres

ROBERTS, HAROLD W. n Sec. 15 Rt. 2
Bloomington 43 acres

SAKEMILLER LUMBER COMPANY Sec. 10 Rt. 2
Bloomington C.W. Sakemiller

RUST, FRANKLIN Sec. 21 Rt. 2
Bloomington Granville Smith 300 acres

SCHANDEIN, E.P. Rt. 1
Bloomington Joe Wiltermood

RUST, INA M. Sec. 21 Rt. 2
Bloomington Franklin Rust Tenant 290 acres

SCHANDEIN, E.P. Sec. 1 Rt. 1
Bloomington Joe Wiltermood 90 acres

"RUSK HAVEN" MOTEL Rt. 2
Bloomington Stanley J. Lucas 10 acres

SCHAPMIRE, JAMES F. Rt. 2
Bloomington 10 acres

SCHARFENBERG, MR. & MRS. CHARLES Sec. 26 Rt. 2
Bloomington 112 acres

SCHRAMM, LOUIS Sec. 12 Rt. 1
Bloomington 72 acres

SCHRAMM, MELVIN Sec. 12 Rt. 1
Bloomington 83 acres

SCHROEDER, F.P. Sec. 28 Rt. 2
Bloomington 20½ acres

SCHROEDER, H.M. Sec. 32 Rt. 2
Bloomington 119 acres

SCHUMACHER, WALTER AND EDNA Sec. 2 Rt. 1
Bloomington 73 acres

SCHWARTZ, LLOYD Sec. 19 Rt. 2
Bloomington 124 acres

SCHWULST, FRED Sec. 20 Rt. 3
Bloomington Eugene Kinder Tenant 193 acres

SHIELDS ESTATE Sec. 30 Rt. 1
Shirley Joe Cagley 180 acres

SOUTH TOWN SHELL SERVICE AND CAFE Sec.10
Bloomington

SIEG, CHARLEY A. Sec. 31 Rt. 1
Shirley 120 acres

SMITH, E.P. Sec. 26 Rt. 2
Bloomington 80 acres

SIEG, RAYMOND Sec. 31 Rt. 1
Shirley 80 acres

SNOOKSFEED MILL INC. Rt. 2
Bloomington C.M. Snook 3 acres

SOHM, RALPH W. Sec. 36 Rt. 3
Bloomington 17½ acres

STANDARD OIL Rt. 2
Bloomington

STEVENSON, MRS. LOUISE T. Sec. 5 Rt. 3
Bloomington 7 acres

STREID'S INC. Sec. 10
Bloomington Restaurant, Motel & Service Station

SWEARINGEN, LYLE Sec. 18 Rt. 3
Bloomington 40 acres

SWEENEY, E.W. Sec. 28 Rt. 2
Bloomington E.J. Sweeney Tenant 181 acres

SWEENY, EDMUND Sec. 22 Rt. 2
Bloomington 100 acres

SWEENEY, WILLIAM Sec. 13 Rt. 1
Bloomington Paul Sweeney 169 acres

SYLVESTER, FERD Sec. 22 Rt. 2
Bloomington 53 acres

TALLON, FRANK Sec. 36 Rt. 2
Bloomington 200 acres

THOMPSON, MRS. ARTHUR — Sec. 6 Rt. 3
Bloomington — 63.31acres

THOMPSON, MR. AND MRS. MARK — Sec. 24 Rt. 2
Bloomington — 80 acres

THOMPSON, OWEN — Sec. 7 Rt. 3
Bloomington — 16 acres

THOMPSON, W.A. — Sec. 21 Rt. 2
Bloominton — 10 acres

TOEPKE, ERNA — Sec. 31 Rt. 1
Shirley Edward Ehling Tenant — 258 acres

TONLEY, WAYNE — Sec. Rt. 3
Bloomington Claude Dolverts Tenant — 59 acres



TWIN GROVE ELEVATOR — Rt. 3
Bloomington

UNION GAS & ELECTRIC COMPANY
Bloomington W.P. Brady Tenant



WASHBURN, A. AND SONS Rt. 3
Bloomington 23 acres

WEBERG'S FURNITURE STORE Sec. 11 Rt. 1
Bloomington Oscar J. Weberg Built 1952

WEST SIDE COAL AND LUMBER COMPANY BLOOMINGTON
Robert S. Tomb

WIETING, FRANK W. Sec. 24 Rt. 2
Bloomington 220 acres

WILKINS, DEANE Sec. 23 Rt. 2
Bloomington 58 acres

WILLIAMS, H.L. Sec. 25 Rt. 2
Bloomington J.D. Williams 284 acres

WILSON, LESLIE Sec. 31 Rt. 3
Bloomington 11 acres

WOCHNER, FRANCIS LEONARD Sec. 32 Rt. 2
Bloomington Francis Weber 240 acres



WOELFLE, ALVIN J. Sec. 17 Rt. 3
Bloomington

WOODRIG, MRS. W.C. Sec. 15 Rt. 2
Bloomington 31 acres

WOOD, NANCY AND GEORGE Sec. 28 Rt. 2
Bloomington 105 acres

YOUNG, FRED Sec. 1 Rt. 1
Bloomington Clarence Hines 187 acres

BLUE MOUND TOWNSHIP

COOKSVILLE

FLETCHER

BLUE MOUND TOWNSHIP

GENERAL HIGHWAY MAP

PREPARED BY THE
BUREAU OF RESEARCH AND PLANNING
DIVISION OF HIGHWAYS
DEPARTMENT OF PUBLIC WORKS & BUILDINGS
IN COOPERATION WITH THE
US DEPARTMENT OF COMMERCE
BUREAU OF PUBLIC ROADS

REVISIONS

SEE COUNTY MAP FOR DATES OF REVISIONS ON ROAD TYPE AND CULTURAL FEATURES.

SCALE:

1 0 1 2 3 4 MILES

SCALE OF ENLARGEMENTS

0 1/4 1/2 3/4 1 MILE

POLYCONIC PROJECTION

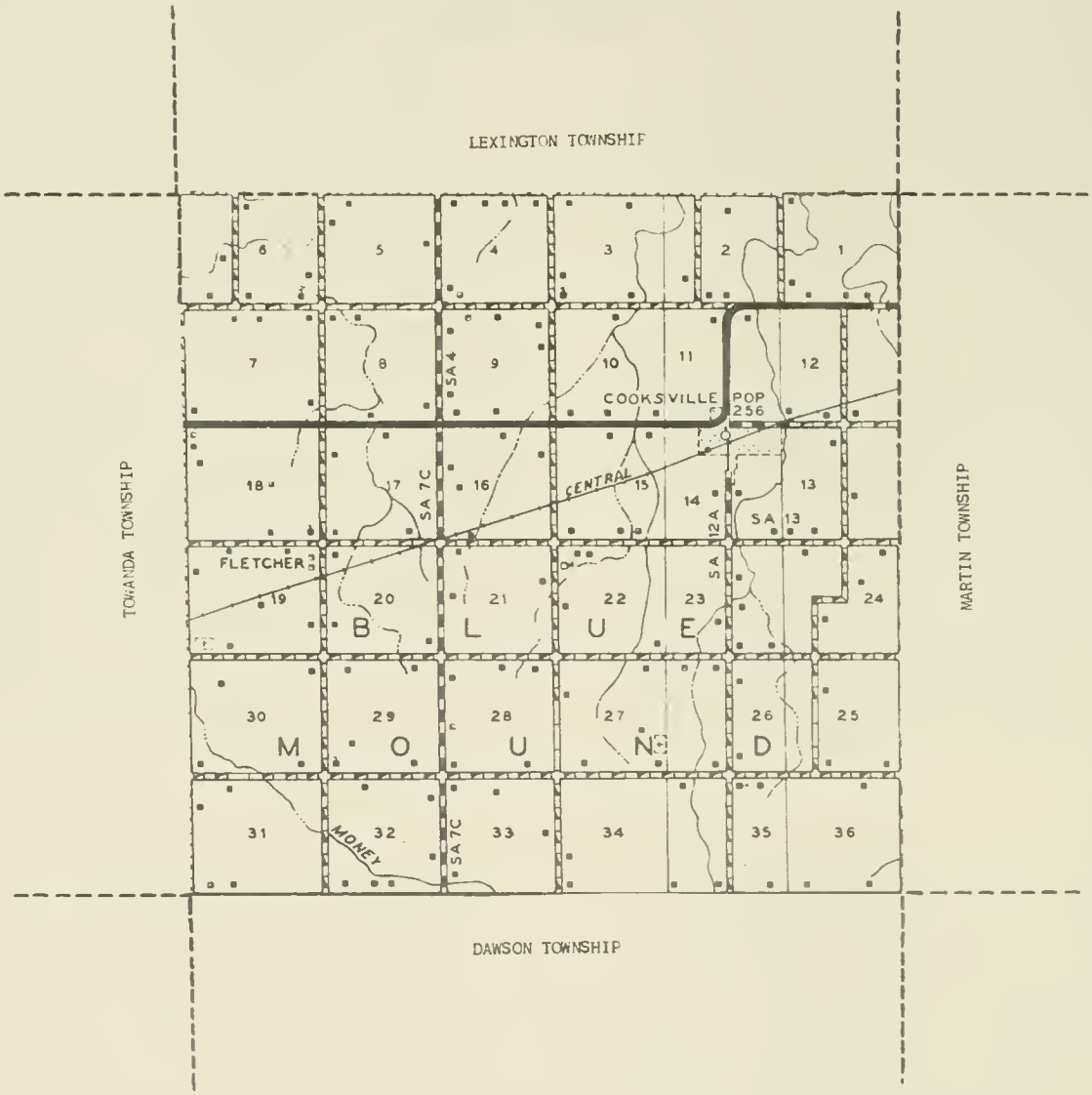

COOKSVILLE

Northeast of Bloomington, on the Illinois Central Railroad, is located the incorporated village of Cooksville, with a population of 256. The village has a number of retail stores and automobile and other service establishments as well as a postoffice. Through it runs State 165. Cooksville is the principal community of Blue Mound Township, which has a total population of 782. The township was first settled in 1854. Among early arrivals were John Stagner, David Wheeler, Thomas Arnold, James A. Doyle and William L. Barton.

FLETCHER

Only other community of Blue Mound Township is the small settlement of Fletcher, also located on the Illinois Central Railroad. It is named after John Fletcher, an early farmer of the area. At one time he owned 600 acres here.



THE METHODIST CHURCH COOKSVILLE

UNION CHURCH COOKSVILLE

CENTER SCHOOL Sec. 15 Rt. 1
Cooksville Mary Wissmiller

LONE STAR SCHOOL FLETCHER

COOKSVILLE TRADE SCHOOL CHURCH OF CHRIST
Cooksville

SCHOOL UNION DIST. 165 Rt. 1
Towanda ½ acres

FLETCHER SCHOOL FLETCHER

ST. NICKOLAS Rt. 1
Cooksville Leo Wissmiler 2 acres

HOPEWELL SCHOOL LEXINGTON

BLUE MOUND CEMETERY ELLSWORTH

ST. MARY'S CEMETERY MERNA

BARKER, BERTHA Sec. 20 Rt. 1
Cooksville Gene Karber Tenant 160 acres

ARMSTRONG, DEWITT Sec. 8 Rt. 1
Cooksville Donald G. Armstrong Ten. 160 acres

BARKER, MRS. MOLLIE Sec. 20 Rt. 1
Cooksville Jesse Barker Tenant 154½ acres

ARMSTRONG, DONALD Sec. 20 Rt. 1
Cooksville 80 acres

BATES Sec. 26 Rt. 1
Ellsworth

BANE, EARL M. Sec. 36 Rt. 2
Colfax Louis Scholl 120 acres

BAUMAN, ARCHIE Sec. 1 Rt. 1
Cooksville 40 acres

BEIER, ART
Cooksville

Sec. 16
115 acres

BLAGG, ELMA
Cooksville

Sec. 9 Rt. 1
20 acres



BLAIR, MARY E. ESTATE
Ellsworth O.E. Stinde

Sec. 34 Rt. 1
285 acres

BLOOMINGTON PEOPLES BANK
Ellsworth Edward S. Brown

Sec. 31 Rt. 1

BLISS, EMERY
Towanda

Sec. 12

BLISS, FRANKLIN E.
Cooksville

Sec. 20 Rt. 1
160 acres

BLISS, MR. & MRS. LORRAINE
Cooksville

Sec. 17 Rt. 1
160 acres

BLISS, ROLLAND
Towanda

Sec. 6 Rt. 1
240 acres

BLISS, THURMAN Sec. 6 Rt. 1
Towanda 157 acres

BURROWS, OLEN Sec. 32 Rt. 1
Ellsworth David Bossingham 80 acres

BOWEN, RUSSELL Sec. 34 Rt. 1
Ellsworth 80 acres

BUSING BROS., L.W. & DON A. Rt. 1
Cooksville 155 acres

BROOKS, FERN Sec. 21 Rt. 1
Cooksville 80 acres

COOKSVILLE GRAIN COMPANY Sec. 14 Rt. 1
Cooksville

BROWN, ED Sec. 31 Rt. 1
Cooksville 692 acres

COOKSVILLE GRAIN COMPANY COOKSVILLE

COMMODITY CREDITED CORP. GRAIN STORAGE Sec. 19
Cooksville

COPE, A.G. Sec. 7 Rt. 1
Cooksville 10 acres

COPE, WM. S. Sec.9 Rt. 1
Cooksville

CRUSE, CHESTER Sec. 13 Rt. 1
Cooksville 200 acres

DEE, WILLIAM Sec. 30
Normal William Lannie Tenant 209.83 acres

DEE, WILLIAM Sec. 7 Rt. 1
Towanda 80 acres

DOVER, CLARICE Sec. 10
Cooksville 20 acres

DOVER, CLARICE Sec. 11 Rt. 1
Cooksville Frank K. Smith Tenant 237 acres

DUNN, MRS. FRANCES — Sec. 35 Rt. 1
Ellsworth Donald Kelley — 238 acres

DWYER, J.J. — Sec. 18 Rt. 1
Towanda — 115.72 acres

DWYER, JOHN J. — Sec. 7 Rt. 1
Towanda — 182.93 acres

DWYER, JOHN J. — Sec. 18 Rt. 1
Towanda — 115.72 acres

EADES, OLLIE P. — Sec. 16 Rt. 1
Cooksville Dale T. Eades Tenant — 240 acres

ELBERT, VERNON — Sec. 10 Rt. 1
Cooksville — 280 acres

ELBERT, MRS. W.L. — Sec. 10 Rt. 1
Cooksvillle — 160 acres

FEVER, WALLACE — Sec. 5 Rt. 2
Lexington — 40 acres

FITZ, ALICE K. Sec. 29 Rt. 1
Cooksville Gerald E. Wissmiller Ten. 160acres

FITZ, ALICE K. Sec. 29 Rt. 1
Cooksville Gerald Wissmiller Tenant 160 acres

FITZERALD, W.B. Sec. 12 Rt. 1
Cooksville 275 acres

FLETCHER CO-OP Sec. 19
Cooksville John Scott Tenant

FOSSETT, J.M. Sec. 24 Rt. 1
Cooksville Evan Wissmiller Renter 320 acres

GILMORE, VERNON Sec. 36 Rt. 1
Ellsworth 280 acres

GOMIEN, HARRY Sec. 9 — Rt. 1
Cooksville Birge Travis Tenant 120 acres

GREENLEE, BRUCE E. Sec. 14 Rt. 1
Cooksville Lloyd Greenlee Tenant 70 acres

GRIMES, GENE Sec. 9 Rt. 2
Lexington 160 acres

GRIMES, KATHERINE Sec. 6 Rt. 1
Towanda 160 acres

GRIMES, TOM ESTATE Sec. 27 Rt. 1
Ellsworth Louis Sr. and Jr. Soeldner Ten.

GRIMES, TOM ESTATE Sec. 27 Rt. 1
Ellsworth Louie Soeldner 240 acres

HEAGLER, ETHEL Sec. 18 Rt. 1
Cooksville Gilfford Heagler Ten. 316.8 acres



HEFNER, BERNARD Sec. 2 Rt. 1
Cooksville

HEFNER, CLYDE Sec. 4
Lexington 110 acres

HEFNER, NETTIE Sec. 4 Rt. 2
Lexington Augustine Harlan Ten. 119.55 acres

HELLER, COKE
Towanda

Sec. 4

HERMAN, JAMES, R.
Cooksville

Sec. 23 Rt. 1
80 acres

HELLER, COKE
Towanda

Sec. 17 Rt. 1
160 acres

HOLLIDAY, S.
Lexington

Sec. 5 Rt. 2

HELLER, COKE
Towanda

Sec. 7 Rt. 1
280 acres

HOPT, EDNA M.
Cooksville Floyd Kinsella

Sec. 23 Rt. 1
160 acres

HENSLEY, T.W.
Cooksville Harold Hensley Renter

Sec. 24 Rt. 1
80 acres

HOPT, MRS. EDNA
Cooksville

Sec. 27 Rt. 1
160 acres

HOPT, MARY C. Sec. 32 Rt. 1
Cooksville

HOUSER, HULDA Sec. 19 Rt. 1
Towanda Lester Houser Tenant 100 acres

HOPT, SPENCER Sec. 11 Rt. 1
Cooksville 189.21 acres

HUFFMAN, ROYCE Rt. 1
Ellsworth 120 acres

HOPT, SPENCER Sec. 11 Rt. 1
Cooksville 240 acres

JENKINS, MRS. CLARA Sec. 8 Rt. 1
Cooksville 40 acres

HOPT, VERNON K. Sec. 22 Rt. 1
Cooksville 160 acres

JOHNSON, ROY W. Sec. 21 Rt. 1
Cooksville 160 acres

JONES, E.R. Sec. 12 Rt. 1
Towanda Mason Cecil Tenant 280 acres

KAGEL, CHARLES F. Sec. 28 Rt. 1
Ellsworth 160 acres

KAVANAUGH, EMILY C. Sec. 19
Towanda Donald Sutter Tenant 113.58 acres

KELLY, JOHN Sec. 6 Rt. 1
Towanda 80 acres

KERBER, BERNARD Sec. 30 Rt. 1
Cooksville 160 acres

KERBER, EDWARD J. Sec. 19 Rt. 1
Cooksville 112 acres

KERBER, MRS. FRED Sec. 19 Rt. 1
Cooksville Robert N. Kerber Tenant 40 acres

KERBER, JOHN B. Sec. 19 Rt. 1
Cooksville 122 acres

KERBER, JOHN B. Sec. 19 Rt. 1
Towanda Robert Pendley Tenant 122 acres



KING, O.P. Sec. 12 Rt. 1
Cooksville 17 acres

KINSELLA, ESTELLA Sec. 25
Merna 239 acres

KINSELLA, JOHN Sec. 26 Rt. 1
Cooksville

KINSELLA, W.H. Sec. 22 Rt. 1
Cooksville 160 acres

LAUSTERER, WILLIAM F. Sec. 32 Rt. 1
Ellsworth 120 acres

LIGHT, JAMES Sec. 7 Rt. 1
Towanda 160 acres

LOBDELL, MRS. Sec. 1 Rt. 1
Cooksville 80 acres

McGRATH FARM Sec. 31 Rt. 2
Normal Henry Rose Renter 150 acres



MEYERS, MRS. Sec. 36 Rt. 2
Colfax 120 acres

WISSMILLER, MARY Sec. 29
Cooksville Eldon Wissmiller Tenant 160 acres

MILNES, H.H. Sec. 9 Rt. 2
Lexington 40 acres

NOLL, KENNETH H. Sec. 30 Rt. 1
Cooksville Raymond Killian Tenant 160 acres

OWENS, FRANK Sec. 1 Rt. 1
Cooksville Raymond Shifflet Tenant 185 acres

OWENS, T.P. Sec. 4 Rt. 2
Lexington 60.78 acres

PATTON, WOODARD Sec. 4 Rt. 2
Lexington Neal Felka Tenant 80 acres

PHIPPS, EVA M. Sec. 22 Rt. 1
Cooksville 80 acres

SCHINKLE ESTATE Sec. 24 Rt. 1
Ellsworth Walter Stille 200 acres

RUST, D.L. Sec. 30 Rt. 1
Normal Ralph Brayer Tenant 140 acres



SCHLOSSER, GEORGE Sec. 5 Rt. 2
Lexington 160 acres



RUST, D.L. Sec. 30 Rt. 1
Normal 140 acres



SCHLOSSER, GEORGE Sec. 6 Rt. 2
Lexington 10 acres

SARVER, J.P. Sec. 16
Cooksville 120 acres

SCHNEIDER, MRS. MARY Sec. 5 Rt. 2
Cooksville 80 acres

SCHOLL, ANNIE Sec. 26 Rt. 1
Cooksville Edward Scholl Renter 80 acres

SCHWARTZEL, MINNIE Sec. 24 Rt. 1
Cooksville Walter Schwartzel Renter 240 acres

SHANKEL, LAKE Sec. 19 Rt. 1
Cooksville 80 acres

SHEA, MRS. MAE Sec. 28 Rt. 1
Cooksville Hubert Sutter Tenant

SHEA, MRS. MATT Sec. 11 Rt. 1
Cooksville 80 acres

SHEILDS, J. P. ESTATE Z Sec. 3 Rt. 2
Lexington Walter Weber Tenant 320 acres

SHIELDS, JOHN ESTATE Sec. 10 Rt. 1
Cooksville Ivan Littrell Tenant 276 acres

SKINNER, JOHN E. Sec. 8 Rt. 2
Lexington 160 acres

SMITH, H.A. Rt. 1
Cooksville 50 acres

SMITH, ROLAND Sec. 27
Cooksville Floyd Kinsella Renter 120 acres

SMITH, ROBERT Sec. 35 Rt. 1
Ellsworth 160 acres

SPENCER BROS. COOKSVILLE

SPEERS, OLIVE ESTATE Rt. 1
Cooksville Arthur Walton Renter 80 acres

STOCKLE, ALFRED Sec. 15
Cooksville M. Beier Tenant 95 acres

STONE, ROSE I. Rt. 1
Ellsworth George Stone 96 acres

STOOPS, ALMA Sec. 29 Rt. 1
Cooksville Wayne Stoops Tenant 240 acres

SUTTER, ALDEN Sec. 33 Rt. 1
Ellsworth Doren Spaid 247 acres

SUTTER, ALDEN Sec. 33
Cooksville Humphrey Nelson Tenant 147 acres

SUTTER, A. Sec. 28 Rt. 1
Cooksville 60 acres

SUTTER, HARRY Sec. 32 Rt. 1
Ellsworth 40 acres

SUTTER, HERBERT Sec. 28 Rt. 1
Cooksville Joseph Sutter Tenant 80 acres

SUTTER, L.J. Sec. 8 Rt. 2
Lexington Rice Fletcher Tenant 80 acres

SUTTER, L. ESTATE Sec. 4 Rt. 2
Lexington John Fischer & Fletcher Rice 270 acres

SUTTER, MINN Sec. 14 Rt. 1
Cooksville Alfred Stoops Renter 196 acres

SUTTER, MINA — Sec. 14 Rt. 1
Cooksville Alfred Stoups Renter — 196 acres

SUTTER, MARY — Sec. 28 Rt. 1
Cooksville Hubert Sutter Tenant — 180 acres

SWALLOW, JUDSON — Sec. 23 Rt. 1
Cooksville — 160 acres

WAGNER, H. — Sec. 7 Rt. 2
Lexington — 40 acres

WALL, JOHN M. — Sec. 7 Rt. 2
Colfax — 200 acres

WEBER, HENRY — Sec. 35 Rt. 2
Lexington — 10 acres



WEBER, HARVEY O. — Sec. 11 Rt. 1
Cooksville — 180 acres

WEBER, J.H. — Sec. 11 Rt. 1
Cooksville — 77½ acres

WEBER, VERN
Cooksville Burnhan Lee Tenant Rt. 1
44 acres



WEBER, VERN Sec. 1 Rt. 1
Cooksville 55 acres

WIKOWSKY, ED Sec. 10 Rt. 1
Cooksville 80 acres

WIKOWSKY, EVAN Sec. 15 Rt. 1
Cooksville 105 acres

WILLHOITE, MRS. IDA A. Sec.23 Rt. 1
Cooksville Walter Cope Renter 180 acres

WILSON, HERMAN Sec. 35 Rt. 1
Ellsworth 80 acres

WISSMILLER, CARROL Sec. 16 Rt. 1
Cooksville

WISSMILLER, FRED Rt. 1
Cooksville 160 acres



WISSMILLER, GEORGE E. Rt. 1
Cooksville Orval Wissmiller Renter 80 acres

WISSMILLER, MARY E. Sec. 15 Rt. 1
Cooksville Earl Roberts Renter

WISSMILER, GEORGE E. Sec. 14 Rt. 1
Cooksville Elwood Wissmiler

WISSMILLER, MARY E. Sec. 17 Rt. 1
Cooksville Carrol Wissmiller Tenant 160 acres

WISSMILLER, GEORGE E. Sec. 15 Rt. 1
Cooksville 400 acres

WISSMILLER, ROY Sec. 21 Rt. 1
Cooksville 160 acres

WISSMILLER, MARY E. Sec. 22 Rt. 1
Cooksville 330 acres

WOOD, MRS. FLORENCE Sec. 32 Rt. 1
Cooksville Earl Nice 80 acres

YEAGLE, JAMES H.
Towanda

Sec. 18 Rt. 1
114 acres

ZABEL, L.G.
Cooksville

Sec. 19 Rt. 1
120 acres



ZABEL, BENJAMIN
Ellsworth Ralph Borst

Sec. 34
114 acres

ZABEL, HARRY
Ellsworth Calvin Zabel

Sec. 33 Rt. 1
200 acres

COOKSVILLE GRAIN COMPANY

GRAIN • COAL

FERTILIZER • PHOSPHATE

Phone 252

Cooksville, Illinois

FRANKLIN E. BLISS

GRAIN AUGER AND DRYING SERVICE

ANHYDROUS AMMONIA APPLICATOR

FOR McLEAN COUNTY SERVICE COMPANY

P. O. Box — Cooksville, Illinois

Phone 4613 **Cooksville, Illinois**

CHENEY GROVE TOWNSHIP

SAYBROOK

CHENEYS GROVE TOWNSHIP

GENERAL HIGHWAY MAP

PREPARED BY THE
BUREAU OF RESEARCH AND PLANNING
DIVISION OF HIGHWAYS
DEPARTMENT OF PUBLIC WORKS & BUILDINGS
IN COOPERATION WITH THE
U.S. DEPARTMENT OF COMMERCE
BUREAU OF PUBLIC ROADS

REVISIONS

SEE COUNTY MAP FOR DATES OF REVISIONS ON ROAD TYPE AND CULTURAL FEATURES.

SCALE

1 0 1 2 3 4 MILES

SCALE OF ENLARGEMENTS

0 1/4 1/2 3/4 1 MILE

POLYCONIC PROJECTION

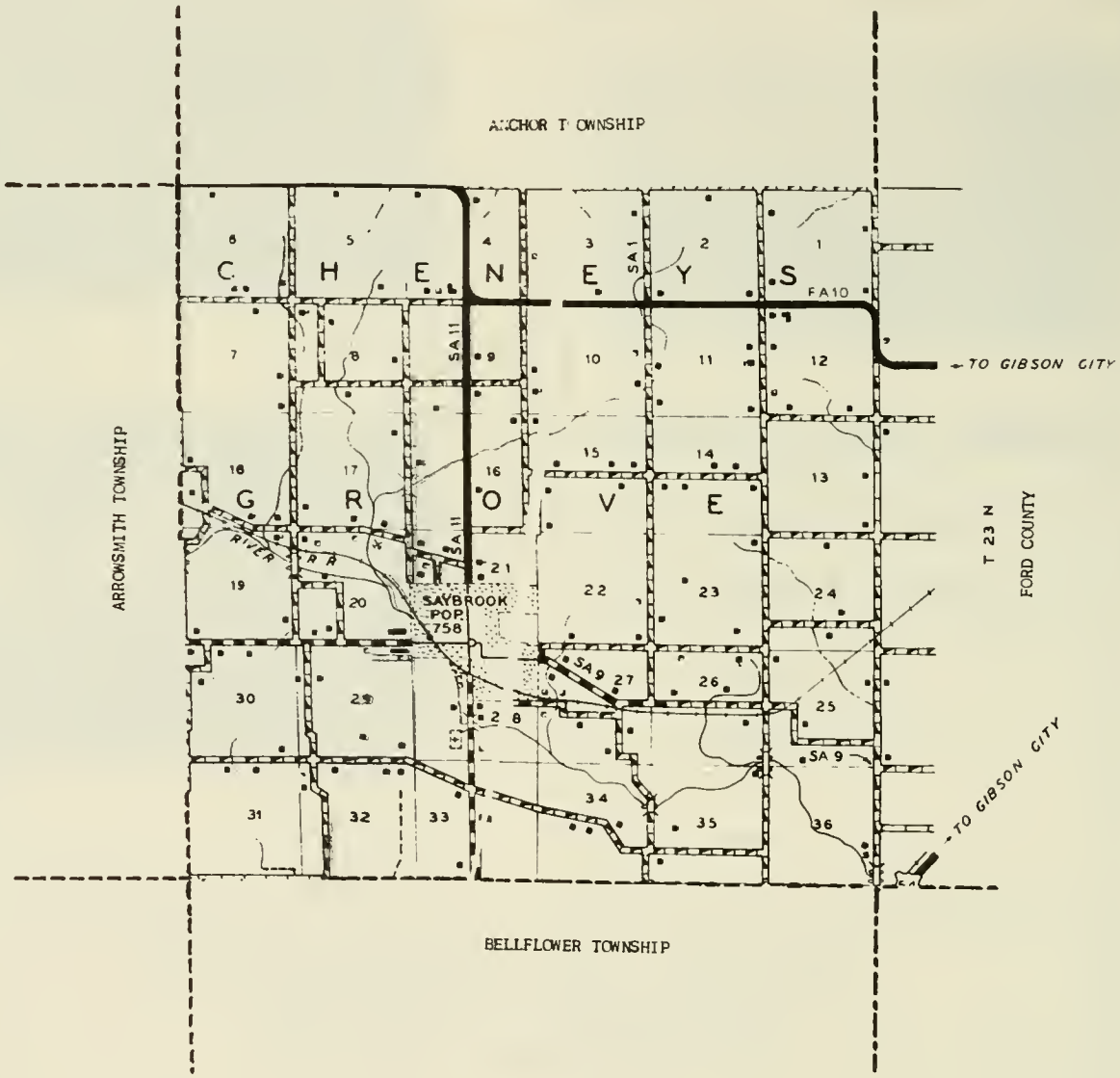

SAYBROOK

Marked by a water tank above its central business district, the incorporated village of Saybrook serves as a trading center for the farming community in the eastern portion of the county. Around it are dairy, stock, poultry and grain farms. The village has a population of 758. Through it passes the New York, Chicago & St. Louis Railroad.

Saybrook had its origin in a steam sawmill built here in 1846 by Eli Blakesley. Later came a blacksmith shop and a general store, the latter opened by J. B. Beckwith in 1854. Today, Saybrook is the only community in Cheney Grove Township, which has a total population of 1,314. First settler of the township was Jonathan Cheney, who came in 1825 with his wife and eight children. A few years later Robert Cunningham arrived with his family and staked out a claim.

CHRISTIAN CHURCH SAYBROOK
Est. 1858 Rev. William E. Gage

SCHERTZ SERVICE

GENERAL TRUCKING

"Livestock a Specialty"

Dealer in Lime, Phosphorus, Mixed Fertilizer

All Kinds of Crop Spraying

PHONE 3331 **SAYBROOK, ILLINOIS**

SAYBROOK GRAIN COMPANY

AND FEED MILL

Custom Grinding and Mixing

Murphy's Concentrates and Master Mix Feeds

PHONE 3361 • SAYBROOK, ILLINOIS

EVANGELICAL UNITED BRETHREN CHURCH SAYBROOK
Founded 1857 Minister John Osborn

METHODIST CHURCH SAYBROOK
Built 1875 Rev. Richard C. Myers

SAYBROOK ARROWSMITH COMM. HIGH SCHOOL
Saybrook Henry T. Berry Built 1926 Unit Dis.11

CHENEYS GROVE CEMETERY SAYBROOK

RIVER SIDE CEMETERY Sec. 28 Rt. 2
Saybrook

AARON, WILLIAM Sec. 26 Rt. 1
Saybrook 100 acres

ANDERSON, GEORGE W. Sec. 3 Rt. 1
Saybrook 82.63 acres

ANDRIS, RUSSELL Sec. 17 Rt. 1
Saybrook 80 acres

ANDRIS, WILSON Sec. 15 Rt. 1
Saybrook 160 acres

ASHLEY, FRANCIS Sec. 35 Rt. 2
Saybrook Raymond Weaver 220 acres

BAIRD, HARRY Sec. 25
Saybrook 80 acres

BANE, CLEM L. Sec. 25 Rt. 1
Saybrook Gayle Bane 279 acres

BEDEL, KERMIT Sec. 12 Rt. 2
Gibson City Delmar Bedel 260 acres

BEHR, ETHEL Sec. 11 Rt. 1
Saybrook Phillip Schaefer 199 acres

BLACK, BILL Sec. 3 Rt. 2
Saybrook 160 acres

BOHRER, JOE Sec. 25 Rt. 1
Saybrook Willard Garvis 240 acres

BOWEN, EDGAR Sec. 21 Rt. 2
Saybrook 5 acres

BOWMAN, JESSE Sec. 27
Saybrook 38 acres

BOYLE, DON
Saybrook

Sec. 26 Rt. 2
190 acres

BRUCKER, WILLIAM
Saybrook

Sec. 7

BRITTAIN, CLYDE
Saybrook Elmer List

Sec. 24 Rt. 1
240 acres

BUTLER, CHARLES E.
Saybrook

Sec. 130 Rt. 2
35 acres

BRITTIAN, CLYDE
Saybrook Orlo Stauffer

Sec. 15 Rt. 1
200 acres

BUELL, CARL AND PADGETT, SUSIE E.
Saybrook

Sec. 20 Rt. 2
80 acres

BROOKS, LEWIS
Saybrook

Sec. 9 Rt. 2
109 acres

CARTER,, CHRISTIE
Saybrook I.C. Thacker

Sec. 8 Rt. 1
400 acres

CLARK, H.L. Sec. 31 Rt. 2
Saybrook

CRAWFORD, H.R. Sec. 14 Rt. 1
Saybrook Wayne Wills 240 acres

COILE, MRS. ALTA Sec. 7 Rt. 2
Saybrook Carroll Coile 154 acres

CURZON, JAMES A. Sec. 19 Rt. 2
Saybrook George T. Jarks 207 acres

COLLIER, MRS. Sec. 27 Rt. 1
Saybrook 8 acres

DAVIS, J. HARLAN Sec. 21 Rt. 2
Saybrook 1 acre

CORRIE, MRS. MINNIE Rt. 2
Saybrook 1 acre

DEISS, RUDOLPH V. Rt. 1
Saybrook Merle Deiss 270 acres

DODSON, A.J. Sec. 14
Saybrook

DOZIER, MELVIN Sec. 33 Rt. 2
Saybrook Gale Saylards 141 acres

DOZIER, VERNA Sec. 33 Rt. 2
Saybrook Gale Saylards 70 acres

DYSART, WILLIAM Sec. 34 Rt. 1
Saybrook

ELLSWORTH, FRANK Sec. 24
Saybrook 160 acres

EYRE, GERTRUDE WELLS ~~Sec.~~ Rt. 2
Saybrook 160 acres

FILLENWORTH, HERMAN Sec. 28 Rt. 2
Saybrook 6 acres

FLEMMING, BIRNEY ESTATE Sec. 5 Rt. 2
Saybrook Paul Terven 159 acres

FOSTER, W.H. Sec. 5 Rt. 2
Saybrook Raymond Simpsen 216 acres

GRANT FLAGIE Sec. 19 Rt. 2
Saybrook 260 acres

FRIEBURG, JOHN L. SR. Sec. 30 Rt. 2
Saybrook Miles Schwarzlose 80 acres

GREEN, FLOYD J. Sec. 26 Rt. 1
Saybrook Herman Warsaw 160 acres

FURNISH, CLYDE Saybrook

GREENWOOD, WALLACE Sec. 14 Rt. 1
Saybrook 80 acres

GODBEN, MILLARD A. Sec. Rt. 2
Saybrook 5 acres

GREEN WOOD, WALLACE CEMETERY Sec. 14
Saybrook 80 acres

GRUSSENS, GRACE Sec. 13
Saybrook 216 acres

HAMMOND, J.A. Sec. 19 Rt. 2
Saybrook 193 acres

HASSEBROCK, HENRY Sec. 20 Rt. 2
Saybrook Herman Hassebrock 119½ acres

HAWTHORNE & DOYLE IMPLEMENT CO. SAYBROOK

HAWTHORNE, LESTER A. AND MABEL M. Sec. 21 Rt. 1
Saybrook 8 acres

HAWTHORNE, LESTER A. AND MABEL M. Sec.29 Rt. 2
Saybrook 122½ acres

HENDERSON, W.W. Sec. 28
Saybrook 66 acres

HESTER, LOTTIE Sec. 11 Rt. 1
Saybrook John R. Hester 120 acres

HUBERT, FRANK R. Sec. 29 Rt. 2
Saybrook Rodell Bielfeldt 140 acres

HUBERT, FRANK R. Sec. 20 Rt. 2
Saybrook 40 acres

HUNTER, THEODORE Sec. 15 Rt. 1
Saybrook 120 acres

HUTCHISON, ANNA Rt. 1
Saybrook Sec. 34 247 acres

HUTH, MRS. & MRS. ALBERT Sec. 27 Rt. 1
Saybrook 110 acres

JACOBS, BERTHA M. Sec. 35 Rt. 1
Saybrook 106 acres

JENSEN, MRS. BERTHA Sec. 31 Rt. 2
Saybrook William Riecks 120 acres

JOHILL, FRANK Sec. 11 Rt. 1
Saybrook 120 acres

JOHNSON C.A.T. Sec. 1 Rt. 1
Gibson City 200 acres

JOHNSTON, MRS. THEODORE Sec. 23 Rt. 1
Saybrook E.E. Whitescarver

KAMMERMANN, EDWARD Sec. 2 Rt. 1
Saybrook Remmer Cramer 320 acres

KINSELL, ALTON Sec. 14 Rt. 1
Saybrook 80 acres

KINSELL, HOMER M. Small House 8 acres
Saybrook
Richard S. Hudson Large House 6 acres

LAMB, WILBERT Sec. 27 Rt. 2
Saybrook 7 acres

LATER, LULA MYERS Sec. 31 Rt. 2
Saybrook

LIERMAN, V.J. Sec. 2 Rt. 1
Saybrook Stanley Houselaw 240 acres

MANAHAN, LEWIS B. Sec. 20 Rt. 2
Saybrook ½ acres

McRAE, CARL Sec. 27 Rt. 1
Saybrook 57 acres

McBROOM, MRS. MYRTLE Rt. 1
Saybrook 24 acres

MEANS, NELLIE H. Sec. 8 Rt.2
Saybrook John Koopman 160 acres

McCLURE, EMERY Sec. 12
Saybrook

MECHERLE, MILDRED M. Sec. 36 Rt. 1
Foosland

McMACKIN, O.V. Sec. 8 Rt. 1
Saybrook Ivan Wills 240 acres

MECHERLE, MILDRED M. Sec. 36 Rt. 1
Foosland Philip A. Walker 800 acres

MEEKER, HARRY Sec. 21
Saybrook

NETTLETON, VIRGIL Sec. 8
Saybrook 1 acre

MILLER, BEN L. Sec. 30 Rt. 2
Saybrook 209 acres

NOWLING, SAMUEL J. Sec. 30 Rt. 2
Saybrook 100 acres

MOORE, EVERETT Sec. 9
Saybrook 80 acres

ORENDORFF, HOMER H. Sec. 15 Rt. 1
Saybrook 120 acres

MOORE, EVERETT Sec. 9 Rt. 2
Saybrook 40 acres

PARKER, MISS GRACE Sec. 16 Rt. 1
Saybrook Thomas Ambrose 141 acres

PARKER, GEORGE ESTATE Sec. 4 Rt. 2
Saybrook 280 acres

PETERS, MR. Sec. 12 Rt. 1
Saybrook 120 acres

PARKER, GEORGE W. Sec. 10 Rt. 1
Saybrook Otto Schaefer 260 acres

PHILLIPS PETROLEUM CO., PUMPING STATION Rt. 2
Saybrook Sec. 21

PATTERSON, ARTHIE Sec. 29 Rt. 1
Saybrook 20 acres

QUINN, VOLMAN Sec. 6 Rt. 2
Saybrook 125 acres

PERRY, MRS. VERNA Rt. 2
Saybrook Harry Cope 200 acres

QUINN, VOLMAN Sec. 6 Rt. 2
Saybrook

REAM, JOHN, KIRK AND ILA — Sec. 21 Rt. 1
Saybrook — 120 acres

REAM, SAM — Sec. 15 Rt. 1
Saybrook — 160 acres

REDMON, WILLIAM ESTATE — Sec.29 Rt. 2
Saybrook Clarence Beck — 429 acres

REINING, CARL — Sec. 9 Rt. 1
Saybrook — 160 acres

ROPP, LAWRENCE — Sec. 12 Rt. 1
Saybrook — 80 acres

ROTH, ALBERT — Sec. 23 Rt. 1
Saybrook — 80 acres

RUST, HOWARD — Sec. 18 Rt. 2
Saybrook A.E. Scharfenberg — 265 acres



SAYBROOK GRAIN COMPANY
Saybrook Dale Bunney — 19.30 acres

SAYBROOK LUMBER COMPANY
Saybrook Russell Lewis Mgr. 6 lots

SCHAEFER, AUGUST Sec. 12 Rt. 1
Saybrook 120 acres

SCHERTZ, H.K. Sec. 1 Rt. 1
Saybrook 120 acres

SCHERTZ, W.A. Sec. 1 Rt. 1
Gibson City 120 acres

SCHEWE, ALBERT Sec. 21 Rt. 2
Saybrook 38 acres

SEARS, DAVID Sec. 27
Saybrook Mr. Wilson 360 acres

SEARS, ELMER Sec. 20 Rt. 1
Saybrook 120 acres

SEARS, PEARL Rt. 2
Saybrook 10 acres

SIMPSON, ALBERT
Saybrook

Sec. 5 Rt. 2
202 acres

STACK, WILLIAM
Saybrook Ralph Butler

Sec. 22 Rt. 1
180 acres

STEELE, MAE K.
Saybrook Garland Tenant

Seo. 13 Rt. 1
173.3 acres

STEVENSON, MRS. & MRS. JAMES
Saybrook

Rt. 2
3 acres

STRAYER, MERLIN
Saybrook

Sec. 3 Rt. 2
80 acres

TIPSORD, EMERY E.
Saybrook

Sec. 21 Rt. 1
17 acres

TIPSORD, H.E.
Saybrook

Rt. 2
3.2 acres

TJARDIS, LAWSON
Gibson City

Sec. 13 Rt. 2
160 acres.

TONGATE, MRS. Sec. 32 Rt. 2
Saybrook

WARFIELD, MRS. DEANA Sec. 2 Rt. 1
Saybrook 80 acres

VANSCOYOL, JAMES Sec. 17 Rt. 2
Saybrook 274 acres

WARSAW, ART Sec. 6 Rt. 2
Saybrook Clint Sisk 297 acres

WALTER, WARREN Sec. 25
Saybrook 60 acres

WARSAW, CHRIS Sec. 26 Rt. 1
Saybrook 80 acres

WALTERS, CHARLES F. Sec. 25 Rt. 1
Saybrook 175 acres

WARSAW, GEORGE W. Sec. 33 Rt. 1
Saybrook 460 acres

WARSAW, GEORGE — Sec. 6 Rt. 2
Saybrook — 80 acres

WARSAW, HENRY — Sec. 23 Rt. 1
Saybrook — 160 acres

WARSAW, GEORGE — Sec. 18 Rt. 2
Saybrook — Fred Streenz — 303 acres

WEBBER, FRANCIS — Sec. 34 Rt. 1
Saybrook — Ralph Jacobs — 190 acres

WARSAW, GEORGE — Sec. 33 Rt. 2
Saybrook — Albert Sallee — 120 acres

WIGGINS, ETHEL — Sec. 11 Rt. 1
Saybrook — Harry Huckleberry — 120 acres

WARSAW, HERMAN — Sec. 27 Rt. 1
Saybrook — 180 acres

WIKOWSKY, HARVEY — Sec. 7 Rt. 2
Saybrook — William Wikowsky — 186 acres

WINN, W. Sec. 15 Rt. 1
Saybrook 80 acres

WISHNICK, ROBERT I.- Sec. 34 Rt. 2
Saybrook

WISHNICK, ROBERT I. Sec. 132 Rt. 2
Saybrook Emery E. Jones 500 acres

YOULE, W.S. Sec. 28 Rt. 2
Saybrook

YOUNG, CARL H. Sec. 1 Rt. 1
Saybrook

YOUNG, CARL Sec. 1 Rt. 1
Saybrook

YOUNG, CARL H. Sec. 1 Rt. 1
Saybrook 360 acres

ZEIR, WILLIAM Sec. 34 Rt. 1
Ellsworth Earl Caven 160 acres

CHENOA TOWNSHIP

CHENOA

MEADOWS

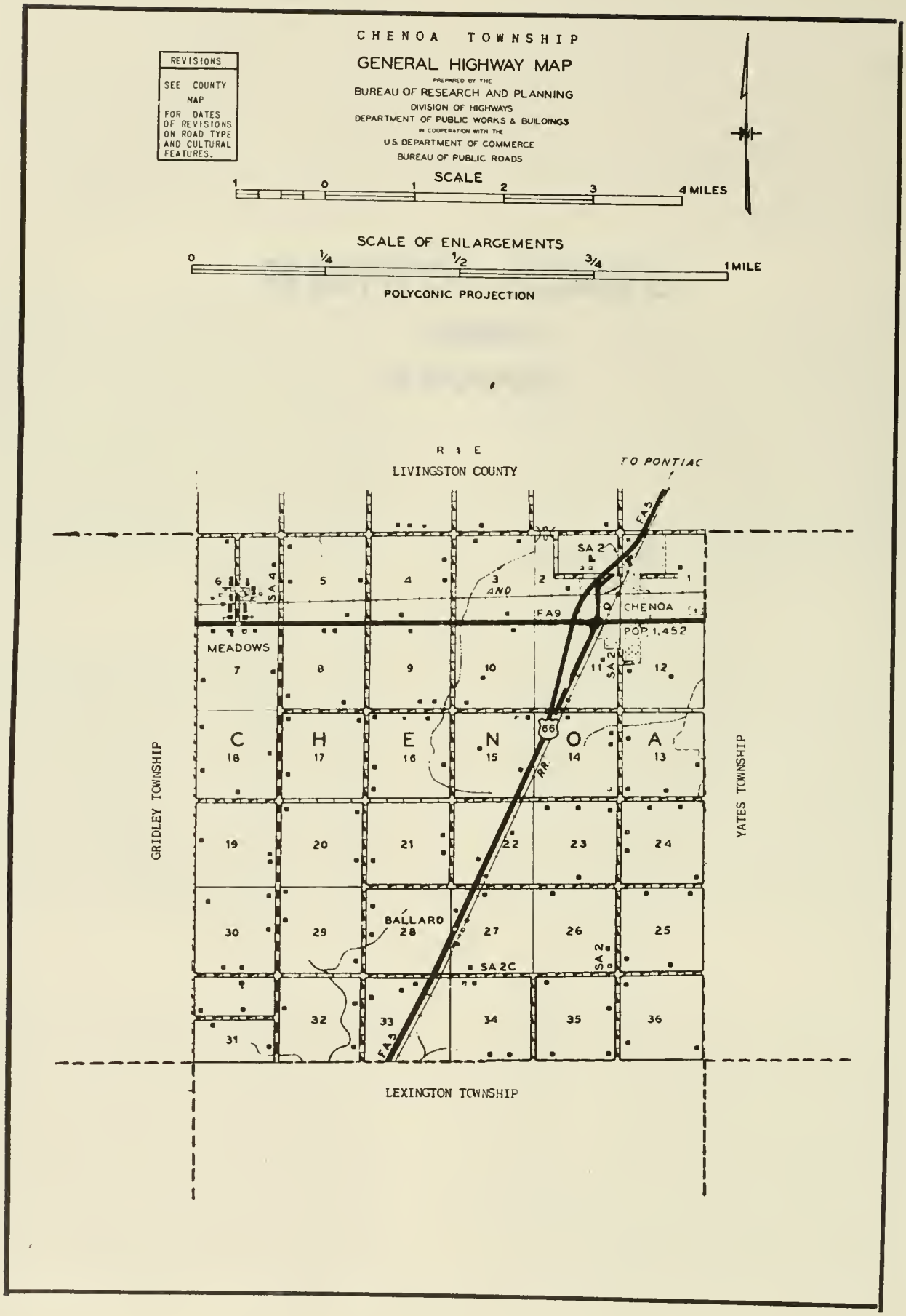
CHENOA TOWNSHIP
GENERAL HIGHWAY MAP
PREPARED BY THE
BUREAU OF RESEARCH AND PLANNING
DIVISION OF HIGHWAYS
DEPARTMENT OF PUBLIC WORKS & BUILDINGS
IN COOPERATION WITH THE
U.S. DEPARTMENT OF COMMERCE
BUREAU OF PUBLIC ROADS
REVISIONS
SEE COUNTY MAP FOR DATES OF REVISIONS ON ROAD TYPE AND CULTURAL FEATURES.
SCALE
1 0 1 2 3 4 MILES
SCALE OF ENLARGEMENTS
0 1/4 1/2 3/4 1 MILE
POLYCONIC PROJECTION
R 4 E
LIVINGSTON COUNTY
TO PONTIAC
FA5
SA 2
SA 4
AND
FA9
CHENOA
POP. 1,452
MEADOWS
66
RR
C H E N O A
BALLARD
SA 2C
GRIDLEY TOWNSHIP
YATES TOWNSHIP
LEXINGTON TOWNSHIP

CHENOA

A manufacturing as well as trading center, the incorporated city of Chenoa has a present population of 1,452. Here are a number of canning factories and machine shops as well as a shuffleboard plant. The city is located twenty-five miles north of Bloomington on US 66, main highway of Illinois. It is also on the Illinois Central and Toledo, Peoria & Western railroads.

Chenoa was surveyed and platted in 1856 by Matthew T. Scott, who came from Kentucky and who named it after an Indian chieftain of his native state. A year before Scott came, however, a general emporium, long known as the Farmers' Store, was built here by J. B. Lenney and his brother-in-law, John Bush, Jr. Today, Chenoa city is the principal community of Chenoa Township, which has a total population of 2,032. One of the earliest settlers of the township was Joseph Graham.

MEADOWS

Only other community of Chenoa Township is the small village of Meadows, located west of Chenoa on US 24 and the Toledo, Peoria & Western Railroad. The village was platted in 1877 by Charles Parker, original owner of the site.

FIRST PRESBYTERIAN CHURCH CHENOA

MEADOWS MENNONITE CHURCH CHENOA

St. Joseph's CHENOA

THE METHODIST CHURCH CHENOA
TRINITY LUTHERAN CHURCH

BAUMAN SCHOOL DIST. Sec. 9
Chenoa

PAYNE SCHOOL DIST. 241 Sec. 31 Rt. 1
Lexington



CENTER SCHOOL DIST. 245 Sec. 16
Chenoa

TRIMMER SCHOOL DIST. 243 Sec. 26
Chenoa

CHENOA HIGH SCHOOL CHENOA

CHENOA CEMETERY CHENOA

CHENOA HIGH SCHOOL CHENOA

MENNONITE HOME FOR THE AGED MEADOWS

ACKERMAN, WM. Sec. 13 Rt. 2
Chenoa Frank Ackerman Renter 160 acres

BARRY ESTATE Rt. 1
Chenoa John Gray Renter 320 acres

BIRLINGMEIR, BERTHA Sec. 28 Rt. 1
Lexington Robert Crabtree Resident 80 acres

BIRLINGMAIR, CHRISTINE Sec. 28 Rt. 1
Lexington Roy Lindholm Renter 53 acres

BOUNDS, ANNA M. & SYLVIA Sec. 31 Rt. 1
Lexington M.G. Sands Renter 140 acres

BOYD, ORVILLE Sec. 14 Rt. 2
Chenoa 50 acres

BOYLE, PHILIP E. Sec. 4 Rt. 1
Chenoa 80 acres

BROWN, LOUIS & CARL Sec. 19 Rt. 1
Lexington Vernon Miller Renter 160 acres

BRUMME ESTATE Sec. 17 Rt. 1
Chenoa Ralph Streid Renter 160 acres

BRUMME ESTATE Sec. 17 Rt. 1
Chenoa W.C. Jenkins Renter 160 acres

CALDWELL, MARG Sec. 9 Rt. 1
Chenoa A.H. Chapman Renter 80 acres

CASNER, MRS. MARGARET JANE Sec. 32 Rt. 1
Lexington G.T. Allison Renter 194 acres

CHAPMAN, MARY Sec. 9 Rt. 1
Chenoa Charles Chapman 120 acres

CLAUDON, LOUIS Sec. 6 Rt. 1
Chenoa L. Gerald Claudon Renter 146 acres

CLAUDON, MRS. AND MRS. P.W. Sec. 30 Rt. 1
Lexington Glenn Claudon 160 acres

CLEARY, JOSEPH Sec. 14 Rt. 2
Chenoa 104 acres

COX, MRS. E.E. Sec. 12
Chenoa A.R. Cable Renter 220 acres

DOWLING, EDWARD AND JOHN Sec. 19 Rt.1
Chenoa F.D. Canull 80 acres

COX, R.I. Sec. 1 Rt. 2
Chenoa Hallie Kiper Tenant 271 acres

ELDER, O.H. Sec. 35 Rt. 1
Lexington 80 acres



CRUMP, MRS. LAURENA Rt. 1
Chenoa Don Bagby Resident 80 acres



ELSON, G.L. AND PAYNE, DORIS M. Sec. 32 Rt. 1
Lexington 160 acres

DAVIS, ROBERT H. Sec. 23 Rt. 2
Chenoa Robert Vaughan Renter 320 acres

ELSON, LESTER Sec. 27 Rt. 2
Chenoa 95 acres

ELSON, JOSEPH HEIRS Sec. 5 Rt. 1
Chenoa Howard Elson 228 acres



ERDMAN, ETTA Sec.24 Rt. 2
Chenoa 240 acres

ERDMAN, ETTA Sec. 24 Rt. 2
Chenoa Clyde Bollinger

FINLEY, ROBERT C. Sec. 24 Rt. 2
Chenoa 80 acres

GRAMM, WILLIAM Sec. 8 Rt. 1
Chenoa Arthur Gramm Renter 160 acres

GRAY, CLARENCE Sec. 35 Rt. 2
Chenoa 160 acres

GRAY, IRENE Sec. 36 Rt. 2
Chenoa Harold Gray Operator 160 acres

GREEN, MRS. FLOYD Sec. 12
Chenoa Ralph Moore 160 acres

GREEN, MRS. GRACE Sec. 27 Rt. 2
Chenoa Otto Schuth Renter 238 acres

GRIMSLEY, NETTIE A. Sec. 34 Rt. 1
Lexington Robert Grimsley Renter 120 acres

GRUSY, ALBERT Sec. 6 Rt. 1
Meadows 120 acres

GUTHRIE, DAVID Sec. 30 Rt. 1
Lexington 120 acres

HANEY Sec. 29 Rt. 1
Lexington Melvin Raber 200 acres

HARTMAN, H.D. Sec. 14 Rt. 2
Chenoa 1 acre

HEINS, IRVIN L. Sec. 25 Rt. 2
Chenoa 210 acres

HIGGINS, J.A. Sec. 22 Rt. 2
Chenoa 209 acres

JACKSON, LESTER Rt. 2
Chenoa 150 acres

JACKSON, LESTER E. Sec. 15 Rt. 2
Chenoa 160 acres

JACKSON, ALBERTA
AND LESTER JR., MRS. J. RAGEE Sec. 15 Rt. 2
Chenoa Carl Tramel Renter 115 acres

JACOBS, MRS. BLANCHF Sec. 10 Rt. 1
Chenoa Robert Jacobs 160 acres

JACOBS, MRS. LIZZIE Sec. 14 Rt. 2
Chenoa Raymond Jacobs Operator 215 acres

JACOBS, VERA Sec. 36 Rt. 2
Chenoa Wm. Leetch 160 acres

JACOBS, WM. Sec. 14 Rt. 2
Chenoa 215 acres

JOHNSON, HERRICK Sec. 13 Rt. 2
Chenoa 80 acres

JOHNSON, WALTER Sec. 23 Rt. 2
Chenoa Bob Johnson Renter 80 acres

JOHNSON, WALTER Sec. 80 Rt. 1
Chenoa Clyde Devore Resident 80 acres

JORDAN, K.D. Sec. 16 Rt. 2
Chenoa A.J. Schopp Renter 160 acres

KAHLE, L.D. Sec. 30 Rt. 1
Gridley Glenn Kahle 80 acres



KEMP, GLEN JR. Sec. 19 Rt. 1
Gridley Tom Killian Renter 320 acres

KINSINGER, J.H. Sec. 6 Rt. 1
Meadows 80 acres

KLEIN, FRANK Sec. 20 Rt. 1
Lexington 47 acres

LAHN, ELMER Sec. 7
Meadows $52\frac{1}{2}$ acres

LARIMER, MRS. PETER Sec. 7 Rt. 1
Chenoa Paul Ummel Renter 120 acres

LARTZ, CLARA M. Sec. 9 Rt. 1
Chenoa Alvin Poppe Renter 160 acres

McCARTHY, CHARLES Sec. 21 Rt. 1
Chenoa Richard Jacobs Renter 100 acres

McCULLY, W.A. Sec. 31 Rt. 1
Lexington George Boyd Renter 98½ acres

MEARS, W. SCOTT Sec. 13 Rt. 2
Chenoa Hubert Ellis 80 acres

MILLER'S PIG HATCHERY Sec. 5 Rt. 1
Chenoa Richard Dale Renter 215 acres

NAGEL, JOHN ESTATE Sec. 34 Rt. 2
Chenoa Elmo Nagel Oper 265 acres

NAGEL, JOHN Sec. 13 Rt. 2
Chenoa Charles Schickedanz Renter 160 acres

NOE, JACOB Sec. 7 Rt. 1
Gridley Edward Witzig Renter 200 acres

NOE, LLOYD Sec. 18 Rt. 1
Gridley Amos Meyer Renter 80 acres

ODOM, DOROTHY AND CLARENCE Sec. 1
Chenoa 80 acres

O'NEAL THOMAS Sec. 23 Rt. 2
Chenoa 100 acres

OTRADOVAC, DR. J.H. Sec. 21 Rt. 1
Chenoa Wm. Boian Renter 220 acres

PICK, HENRY Sec. 20 Rt. 1
Lexington Orval Sharp Renter 160 acres

PICK, HOWARD R. Sec. 16 Rt. 1
Chenoa 160 acres

PICK, HOWARD R. Rt. 2
Chenoa James Stroud Renter 180 acres

PILS, MRS. J.P. Sec. 35 Rt. 2
Chenoa Louis Mehrkens Renter 320 acres

RABER, MELVIN Sec. 33 Rt. 1
Lexington Thomas Bays 80 acres



RATHBUN, LOUISA K. Sec. 33
Chenoa 208 acres

RHODA, CHARLES J. Sec. 23 Rt. 2
Chenoa Ed Rhoda Renter 60 acres

RHODA, CHARLES Sec. 24 Rt. 2
Chenoa 120 acres

RHODA, FRANK Sec. 33 Rt. 2
Chenoa David Schuler 80 acres

RHODA, FRANK Sec. 28 Rt. 2
Chenoa David Schuler Operator 245 acres

RHODA, LESTER Sec. 25 Rt. 2
Chenoa 80 acres

SCHIEFFER, GRACE Sec. 34 Rt. 1
Lexington 163 acres

SHIELDS, JOHN P. ESTATE Sec. 31 Rt. 1
Lexington Edward Fell Renter 223 acres

SCHIRCH, JACOB Sec. 16 Rt. 1
Chenoa Ernest Schirch Renter 160 acres

SCHULER, DAVID Sec. 20 Rt. 2
Chenoa Lewis Jones 80 acres

SCHULTZE, FRANK Sec. 25 Rt. 2
Chenoa Claud Strain 160 acres

SCHULTZE, MARTHA AND ELMO Sec. 25 Rt. 2
Chenoa 160 acres

SCHWAGER, HARRY L. Sec. 16 Rt. 1
Chenoa Lee Mobley Renter 260 acres

SPRINGER, HOMER C. Sec. 30 Rt. 1
Lexington 80 acres

STREID, A.J. Sec. 18 Rt. 1
Gridley Arthur J. Streid, Jr. 100 acres

STREID, JOHN Rt. 1
Chenoa Frank Ehrhardt Renter 160 acres

STREID, A.W. Sec. 8 Rt. 1
Chenoa Marvin Wahls Resident 160 acres

STREID, SAM Sec. 30 Rt. 1
Lexington George Rutherford Renter 120 acres

STREID, DELMAR C. Sec. 4 Rt. 1
Chenoa 86 acres

STREID, SAM, SUSSY AND JUANITA Sec. 22 Rt. 2
Chenoa 130 acres

STREID, JESSE Sec. 5 Rt. 1
Chenoa Delmar Augspurger 140 acres

TRACHSEL, MERLE Sec. 15 Rt. 2
Chenoa Roy Trachsel Operator 160 acres

VAN PELT, CORA Sec. 29 Rt. 1
Lexington Ivan Gleeson Renter 320 acres

VAUGHAN, JOHN G. Sec. 36 Rt. 2
Chenoa 160 acres

VAUGHAN, JOHN G. Sec. 36 Rt. 2
Chenoa

VERCLER, NOAMI Sec. 7
Meadows Russell Streid Renter 120 acres

VOLAND, A.C. Sec. 24 Rt. 2
Chenoa 120 acres

VROOMAN, CARL Rt. 1
Chenoa Bourdon Kraus Mgr. 400 acres
Glenn D. Murphy Mgr.

VROOMAN CARL Rt. 1
Chenoa Mgrs. Bourdon Kraus, Glenn D. Murphy
400 acres

VROOMAN, JULIA SCOTT Sec. 3 Rt. 1
Chenoa Ervin Corrie Renter 240 acres

VROOMAN, JULIA SCOTT Sec. 3 Rt. 1
Chenoa Glenn D. Murphy Renter 200 acres

VROOMAN, JULIA SCOTT ESTATE Sec. 10 Rt. 2
Chenoa Gerald Wahlen Renter 200 acres

VROOMAN, JULIA SCOTT Sec. 3 Rt.1
Chenoa Bourdron Kraus Renter 200 acres

WAHLS, CLARA Sec. 27 Rt. 2
Chenoa L.J. Johnson Renter 160 acres

WAHLS, ELDON & MARILYN Sec. 26 Rt. 2
Chenoa 160 acres

WAHLS, MINNIE Sec. 26 Rt. 2
Chenoa

WELSH BROTHERS Sec. 31 Rt. 1
Lexington Franklin Atkins 80 acres

WELSCH BROTHERS Sec. 31 Rt. 1
Lexington Tom Thacker 80 acres

WESSELS, HERMAN Sec. 5 Rt. 1
Chenoa Russel Klein Renter 111 acres

WICK, GEORGE ESTATE Sec. 32 Rt. 1
Lexington Robert Brunson 160 acres

WINKLER, C. Sec. 8 Rt. 1
Chenoa 160 acres

WISE, F.C. ESTATE Sec. 26 Rt. 2
Chenoa Louis E. Chapman Renter 190 acres

WUNDERLIN, RAYMOND Sec. 4 Rt. 1
Chenoa 50 acres

ZIMMERMAN, E.A. Sec. 18 Rt. 1
Lexington Harry Rosenberger Operator 120 acres

ZIMMERMAN, EDW. & ANNA Rt. 1
Chenoa 120 acres

ZOOK, CLARENCE AND FRANK Sec. 32 Rt. 1
Lexington 200 acres

CROPSEY TOWNSHIP

CROPSEY

CROPSEY TOWNSHIP

GENERAL HIGHWAY MAP

PREPARED BY THE
BUREAU OF RESEARCH AND PLANNING
DIVISION OF HIGHWAYS
DEPARTMENT OF PUBLIC WORKS & BUILDINGS
IN COOPERATION WITH THE
U.S. DEPARTMENT OF COMMERCE
BUREAU OF PUBLIC ROADS

REVISIONS
SEE COUNTY MAP FOR DATES OF REVISIONS ON ROAD TYPE AND CULTURAL FEATURES.

SCALE

1 0 1 2 3 4 MILES

SCALE OF ENLARGEMENTS

0 1/4 1/2 3/4 1 MILE

POLYCONIC PROJECTION

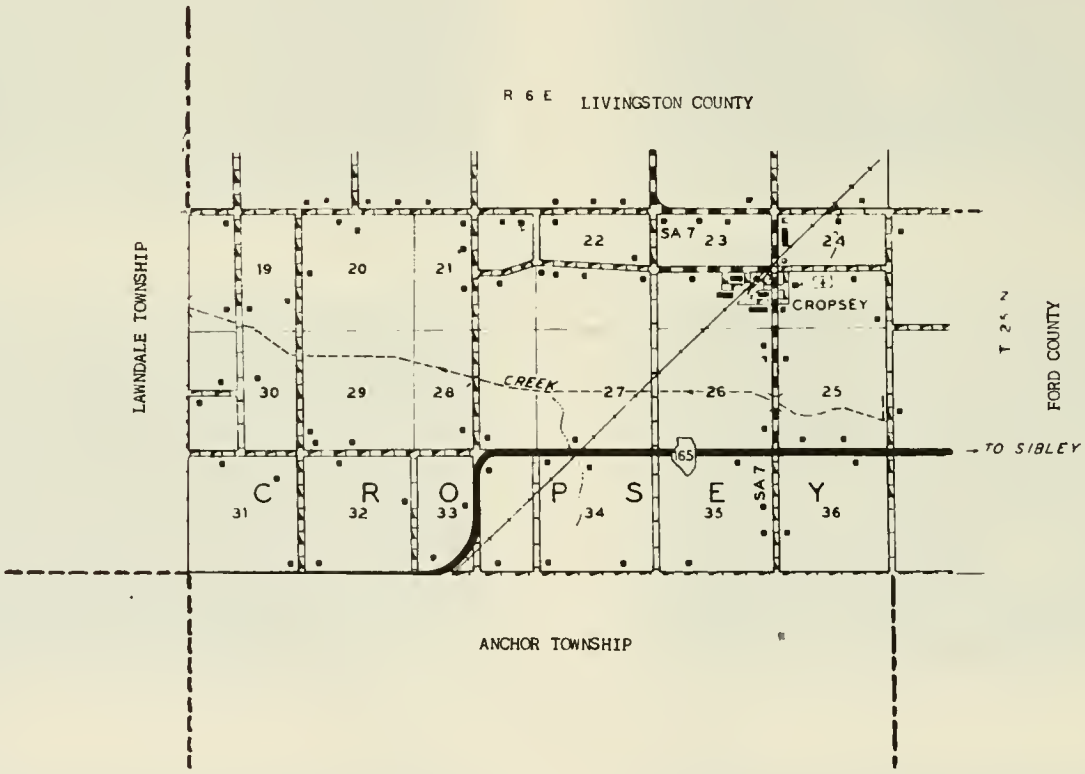

CROPSEY

At the eastern edge of McLean County lies the incorporated village of Cropsey, with a population of 200. Through it runs the Illinois Central Railroad. A spacious grain elevator and numerous grain storage bins of the government's Commodity Credit Corporation are located here. The village was laid out in 1858 by Colonel A. J. Cropsey, who received his military title in the Civil War. He was also the first settler of Cropsey Township, which today has a total population of 424. In later years Colonel Cropsey moved to Lincoln, Nebraska, and became a prominent political leader of that state.

CROPSEY METHODIST CHURCH CROPSEY

CROPSEY HIGH SCHOOL CROPSEY

POTOSI SCHOOL DIST. 188 CROPSEY

CROPSEY SCHOOL DIST. Sec. 24 CROPSEY

CROPSEY CEMETERY CROPSEY

BIELFELDT, EDWIN Sec. 29
Anchor 80 acres

BOWLES & WILSOW FARM Sec. 33 Rt. 1
Anchor Albert Thedews Tenant 160 acres

BRUCKER, ETTA Sec. 19 Rt. 1
Fairbury Elmer Bachtold Tenant 120 acres

BRUCKER, HARVEY Sec. 36 Rt. 1
Cropsey 200 acres

BRUCKER, LOUIS Sec. 24
Cropsey 200 acres

BRUCKER, WALTER C. Sec. 24 Rt. 1
Cropsey Lloyd DeFries Tenant 240 acres

BUCKLES, N.A. Sec. 35 Rt. 1
Cropsey Lawrence Ward Tenant 160 acres

CONVIS, RUTH ESTATE Sec. 23 Rt.
Cropsey Bernard W. Convis Tenant 80 acres

COX, A.F. Rt. 1
Cropsey 80 acres

COX, A.F. Sec. 23
Cropsey 80 acres

CUMPSTON, MRS. CHARLES Sec. 21 Rt. 1
Cropsey Fred Steinlicht Resident 160 acres

DAMERON, IRENE W. Sec. 31 Rt. 1
Colfax George Stephenson Tenant 247 acres



DECKER, P.J. Sec. 30 Rt. 1
Colfax B. Fergerguson Tenant 240 acres

ELLIOTT, MRS. CORNELIA Sec. 26 Rt. 1
Cropsey Harold Elliott Tenant 160 acres

ELLIOTT, MRS. CORNELIA Rt. 1
Cropsey 160 acres

ELLIOTT, RUTH E. Sec. 22
Cropsey Virgil Elliott Tenant 128 acres

ELLIOTT, W.A. ESTATE Sec. 22 Rt. 1
Cropsey Harold Elliott Tenant 153 acres

GEE, EDWIN Sec. 25 Rt. 1
Cropsey Jim Abbey Tenant 260 acres

ELLIOTT, W.A. ESTATE Sec. 26 Rt. 1
Cropsey Harold Elliott Tenant 85 acres

HAGAR, A.J. Sec. 34 Rt. 1
Anchor Harold Hagar Tenant 191 acres

FUESLEY, CHARLES Sec. 32 Rt. 1
Anchor Floyd Helmers Tenant 160 acres

HARMS, JULIUS E. Sec. 20 Rt. 1
Fairbury Ivan Harms Tenant 85 acres

GANTZ-ENLEL-GANTZ Sec. 34 Rt. 1
Anchor Art Lantz Tenant 160 acres

HATCH COUSINS Sec. 27 Rt. 1
Anchor Vernon Hoffman Tenant 155 acres



HEIMERS, JOHN Rt. 1
Cropsey 80 acres

HUSTON, ARTHUR Sec. 23
Cropsey 165 acres

HUSTON, ARTHUR E. Rt. 1
Cropsey 160 acres

KOHLER, C.L.
Anchor Hard Crandall Tenant 156 acres

LANGE, JENNIE Sec. 24 Rt. 1
Cropsey Harry Britt Tenant 213 acres

MAGIRL, WILLIS J. Sec. 30 Rt. 1
Colfax Oscar Hammer Tenant 166 acres

MARTENS, LOUIS C. Sec. 31 Rt. 1
Anchor 160 acres

McCLURE, MYRTLE I. Sec. 19 Rt. 1
Colfax 124 acres

McCLURE, WALTER Rt. 1
Colfax 167 7/8 acres

MEEKER, ADDIE M. Sec. 21 Rt. 1
Cropsey Edvin Garmon 141 acres

MEEKER FAMILY Rt. 1
Cropsey Clifford Huston Tenant 200 acres

MEEKER, L. IRENE Sec. 22 Rt. 1
Cropsey Wayne Thompson Tenant 163 acres

NAFZIGER, ELMER Sec. 29 Rt. 1
Anchor John Scheeter Tenant 240 acres

NAFZIGER, SOL Sec. 28
Anchor Bernard J. Grosse Tenant 240 acres

PIERCE, CAROLINE Sec. 34 Rt. 1
Anchor Paul Benway Tenant 113 acres

PROCTOR, GROVER Sec. 32 Rt. 1
Anchor Ralph Beecher Tenant 120 acres

SEIFERT, ARTHUR A. Sec. Rt. 1
Cropsey 200 acres

SEIFERT, ELMER Sec. 33 Rt. 1
Anchor Alva Smith Tenant 120 acres

SEIFERT, J.F. Rt. 1
Cropsey Kenneth Seifert Tenant 160½ acres

SHEPHERD, CORA Sec. 20 Rt. 1
Fairbury Ivan Harms Renter 80 acres

SMALLWOOD, EUGENE Sec. 20 Rt. 1
Fairbury 107 acres

STEFFEN, EZRA
Cropsey 160 acres



STEFFEN SISTERS Sec. 24 Rt. 1
Cropsey 92½ acres

STROH, MARVIN Rt. 1
Cropsey 160 acres

STROH, MARVIN — Sec. 35 Rt. 1
Cropsey — 160 acres

SWEET, MRS. KATE — Sec. 19 Rt. 1
Colfax — Ralph Sweet Tenant — 167 acres

TAYLOR, ROLLIE R. — Sec. 28 Rt. 1
Anchor — 50 acres

THIELEMAN, JOHN — Sec. 35 Rt. 1
Cropsey — Wendell Cooperider Tenant — 160 acres

THOMAS, CLARENCE — Sec. 21 Rt. 1
Cropsey — Herbert E. Thomas — 80 acres

THOMAS, CLARENCE E. — Sec. 22 Rt. 1
Cropsey — 260 acres

THOMAS, MRS. CLARK AND SON — Sec. 24 Rt. 1
Cropsey — Ronald Thomas Tenant — 120 acres

THOMAS, S.E. — Sec. 23 Rt. 1
Cropsey — Lawrence Brucker Tenant — 245 acres

THOMAS, S. EDGAR Rt. 1
Cropsey 157 acres

THOMAS, S.E. Sec. 21
Cropsey K. Hamilton Tenant 160 acres

TURNEAURE, F.S. Sec. 32 Rt. 1
Anchor Max Smith Tenant 320 acres

WARD, C. RAY Sec. 25 Rt. 1
Cropsey 90 acres

WEBER, BETHEL Sec. 31 Rt. 1
Anchor 240 acres

WELLS, A.G. Sec. 34
Cropsey 100 acres

WILDE, ADOLPH Sec. 30 Rt. 1
Colfax 80 acres

WILEY, LUCY Sec. 19 Rt. 1
Colfax Ralph Sweet Tenant 120 acres

DALE TOWNSHIP

SHIRLEY

COVELL

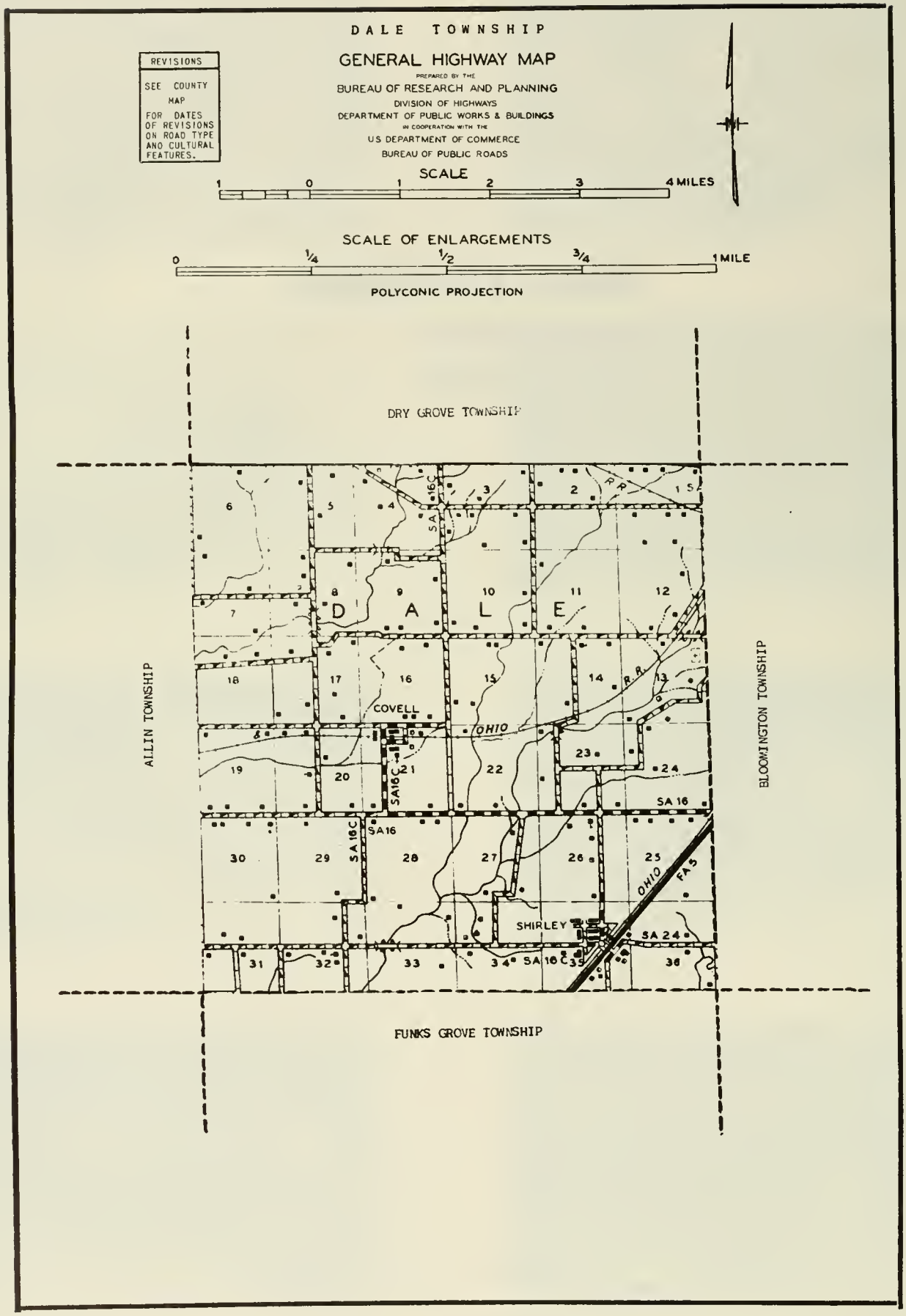
DALE TOWNSHIP
GENERAL HIGHWAY MAP
PREPARED BY THE
BUREAU OF RESEARCH AND PLANNING
DIVISION OF HIGHWAYS
DEPARTMENT OF PUBLIC WORKS & BUILDINGS
IN COOPERATION WITH THE
US DEPARTMENT OF COMMERCE
BUREAU OF PUBLIC ROADS
REVISIONS
SEE COUNTY MAP FOR DATES OF REVISIONS ON ROAD TYPE AND CULTURAL FEATURES.
SCALE
1 0 1 2 3 4 MILES
SCALE OF ENLARGEMENTS
0 1/4 1/2 3/4 1 MILE
POLYCONIC PROJECTION
DRY GROVE TOWNSHIP
ALLIN TOWNSHIP
BLOOMINGTON TOWNSHIP
FUNKS GROVE TOWNSHIP
D A L E
COVELL
SHIRLEY
OHIO
SA 16C
SA 16
SA 24
FA 3
R.R.

SHIRLEY

Founded more than a hundred years ago, the small village of Shirley today has a population of 129. It is located southwest of Bloomington on US 66 and the Gulf, Mobile & Ohio Railroad. On the outskirts of the village are placed numerous grain storage bins of the Commodity Credit Corporation. Shirley began as a railroad station in 1854; it was platted as a town in 1859 by John Foster. Today, this village is the largest community of Dale Township, which has a total population of 778. Earliest settlers of the township were Stephen Webb and William McCord, both of whom came from Tennessee in 1827.

COVELL

Only other community of Dale Township is the small hamlet of Covell, with a population of thirty. It is located northwest of Shirley on the Gulf, Mobile & Ohio Railroad. Covell was platted in 1867 by John L. Rowell.

CALIFORNIA SCHOOL Sec. 26 Rt. 1
Shirley

COVELL SCHOOL DISTRICT 75
Covell Mr. James Parrish Teacher

DALE SCHOOL DISTRICT 77
Bloomington Mrs. Leota Melton Principal

SKEET AND GUN CLUB Sec. 18 Rt. 3
Bloomington 40 acres

ALSENE, GERTRUDE Sec. 10 Rt. 3
Bloomington 80 acres

ALWES, JULIUS Sec. 18 Rt. 3
Bloomington 110 acres

ALWES, JULIUS Sec. 17 Rt. 3
Bloomington Ralph Alwes Tenant 125 acres

BACH ESTATE Sec. 34 Rt. 1
Shirley William Grahen 240 acres

BARCLAY, MRS. HALLIE Sec. 30 Rt. 1
Stanford Russel Barclay 150 acres

BECKER, CARL F. Sec. 35 Rt. 1
Shirley Lee Clanton 80 acres

BECKER, JOHN P. Sec. 32 Rt. 1
Stanford Frank Becker 240 acres

BECKER, JOHN P. Sec. 35 Rt. 1
Shirley Carl F. Becker Tenant 160 acres

BECKER, JOHN W. JR. Rt. 1
Shirley Wallace Gebhardt 200 acres

BECKER, JOHN P. Sec. 32 Rt. 1
Stanford 117 acres

BEICH, OTTO G. Rt. 1
Shirley Virgil Huffman 386 acres

BENJAMIN, F.C. Sec. 3
Bloomington 79 acres

BENJAMAN, F.C. Sec. 10 Rt. 3
Bloomington 80 acres

BOWER, HARRY Sec. 3 Rt. 3
Bloomington 120 acres

BENJAMIN, SAM Sec. 10 Rt. 3
Bloomington 120 acres

BROKAW, H. Sec. 23 Rt. 1
Shirley Robb Frederick 160 acres

BETHEL, GEORGE A. Sec. 13 Rt. 3
Bloomington 71 acres

BURKHEART, JOHN Sec. 20 Rt. 3
Bloomington 80 acres

BICKNELL, LESLIE Sec. 15 Rt. 3
Bloomington 109 acres

BURKHART, JOHN Sec. 19 Rt. 1
Stanford J. Marvin Burkhart Tenant 96 acres

CAMPBELL, EARL — Sec. 10 Rt. 3
Bloomington Robert Brown — 160 acres

CAMPBELL, EARL — Sec. 10 Rt. 3
Bloomington Robert Brown — 160 acres

CAMPBELL, W.B. ESTATE — Sec. 30 Rt. 1
Stanford Parke Campbell Tenant — 240 acres

COPELAND, J.J. — Rt. 3
Bloomington — $1\frac{1}{2}$ acres

CORDES, EDWARD — Sec. 3 Rt. 3
Bloomington — 120 acres

COVELL FARMERS GRAIN COMPANY — Rt. 3
Bloomington P.D. Meduer

DEAL, JAMES L. — Sec. 7 Rt. 1
Danvers — 160 acres

DEARTH, AL — Rt. 3
Bloomington — 156 acres

DOUGLASS, O.V. Sec. 26 Rt. 1
Shirley C.S. Potter 180 acres

DOUGLAS, O.V. Sec. 35
Shirley 183 acres

EHLERS, ARTHUR C. Sec. 27 Rt. 1
Shirley H.A. Phelps 390 acres

EMPSON, R.F. Sec. 6 Box 52 Rt. 2
Danvers Carl W. Burmaster Tenant 330 acres

ENGLISH, JOHN Sec. 12 Rt. 3
Bloomington 376 acres

ENLOW, FRED Sec. 2

EWERT, MELVILLE Sec. 9 Rt. 3
Bloomington 20 acres

EWERT, MELVILLE Sec. 9 Rt. 3
Bloomington 20 acres

FINNIGAN, L.F. Sec. 23 Rt. 1
Shirley 80 acres

FORMAN, RONALD Sec. 11 Rt. 3
Bloomington L.E. Wert 200 acres

FRISBY, CLEO AND GEE, ALICE Sec. 1 Rt. 3
Bloomington 5 acres

GIESE, LOUIS E. Sec. 25 Rt. 1
Shirley 131.45 acres

GLENN, THOMAS Sec. 28
Bloomington

GRAFF, HARRY Sec. 7 Rt. 2
Danvers Clifford Dovel Tenant 172 acres

GRAMPP, HENRY A. Rt. 1
Shirley 80 acres

GROTH, CARL F. Sec. 2 Rt. 3
Bloomington 61 acres

HALL, HARRY H. Sec. 13 Rt. 3
Bloomington Guy Beard Tenant 184 acres

HALL, HARRY Sec. 12 Rt. 3
Bloomington William Goode Tenant 240 acres

HATHAWAY, MARTHA C. Sec. 1 Rt. 3
Bloomington J.I. Jarrett Tenant 137 acres

HENSEL, MRS. WILLIAM Sec. 31 Rt. 1
Stanford Oren N. Park 79 acres

HENSEL, MRS. WILLIAM P. Sec. 31 Rt. 1
Stanford 143 acres

HILL, VERNON W. Sec. 7 Rt. 2
Danvers 111 acres

HOLDER, SAM Sec. 24 Rt. 3
Bloomington

HOTCHKISS, JOHN Sec. 11 Rt. 3
Bloomington Paul Schwartz 80 acres

HUFFMAN, E.F. Sec. 14 Rt. 3
Bloomington 79 acres

JOHNSON, A.A. Sec. 2 Rt. 3
Bloomington Charles Bicknell Tenant 330 acres

IRWIN, MRS. CHAS. Sec. 7 Rt. 2
Danvers 110 acres

JOHNSON, DUDLEY Sec. 5 Rt. 2
Danvers J.C. Bess Tenant 320 acres

JOHNSON, AMOS Sec. 4 Rt. 4
Bloomington Earl Webb Tenant 254 acres

JOHNSON ESTATE Sec. 5 Rt. 4
Bloomington 185 acres

JOHNSON, AMES Sec. 9 Rt. 3
Bloomington James Thompson Tenant 225 acres

JOHNSTONE, A.J. Sec. 14 Rt. 3
Bloomington 250 acres

JOHNSTONE, G.C. Sec. 24 Rt. 3
Bloomington 200 acres

KAUFMAN, L.W. ESTATE Sec. 3 Rt. 3
Bloomington Haris Kaufman 118 acres

KAUFMAN, CLARENCE Sec. 4 Rt. 4
Bloomington 77 acres

KAUFFMAN, C. RUSSELL AND ALMA Sec. 16 Rt. 3
Bloomington C. Russell Kauffman Tenant 30 acres

KAUFMAN, DAN Sec. 8 Rt. 2
Danvers Lawrence Kaufman 80 acres

KAUFMAN, VERNON Sec. 3 Rt. 3
Bloomington 60 acres

KAUFMAN, DAN Sec. 8 Rt. 2
Danvers Lawrence Kaufman 80 acres

KAUFFMAN, VERNON Sec. 16 Rt.
Bloomington

KARR, LEE J.
Shirley

Sec. 26 Rt. 1
160 acres

KEERAN, EDNA
Stanford Charles Grammer

Sec. 28 Rt. 1
120 acres

KEIM, MENNO
Stanford Russell Keim Tenant

Sec. 19 Rt. 1
120 acres

KIDWELL, CHARLEY
Bloomington

Sec. 10 Rt. 3
120 acres

KOMNICK, CHARLES A.
Bloomington

Sec.22 Rt. 3
195 acres

KOMNICK, MRS. O.
Danvers Edward Komnick Tenant

Sec. 7 Rt. 2
115 acres

KRUGER, DR. G.J.
Bloomington

Rt. 3
80 acres

LEARY, LEO B.
Bloomington

Sec. 23 Rt. 3
160 acres

LEMBKE, MRS. H.L. Sec. 31 Rt. 2
Danvers Ernic Holtz 167 acres

LEMBKE, MRS. H.L. Sec. 31 Rt. 2
Danvers Ernie Holtz Tenant 100 acres

LIGHT, IVAN Rt. 3
Bloomington

LIGHT, IVAN H. Rt. 1
Shirley Carl O. Johnson 320 acres

LOEFLER, ALFRED Sec. 19 Rt. 1
Stanford 120 acres

LUSHER, E.E. Sec. 1 Rt. 3
Bloomington 26 acres

MAITLAND, JOHN Sec. 9
Bloomington

MARTENS, VIRGIL Sec. 18 Rt. 3
Bloomington 160 acres

MAUPIN, MARGARET AND TUDOR, HALLIE Sec. 28 Rt. 3
Bloomington 80 acres

MILLER, HARVEY Sec. 5 Rt. 2
Danvers Kenneth Keighin Tenant 162 acres

McCUE, MRS. O.H. Sec. 3 Rt. 3
Bloomington 100 acres

MITCHELL ESTATE Sec. 16 Rt. 3
Bloomington

McFEE, DAISY Sec. 11 Rt. 3
Bloomington A.H. Biederman 160 acres

MORGAN, MRS. E. Sec. 8 Rt. 2
Danvers Ray E. Huffman 160 acres

McGRATH SAND AND GRAVEL COMPANY Sec. 7 Rt. 3
Bloomington 100 acres

MORETZ, HARRY F. Sec. 10 Rt. 3
Bloomington 80 acres

NEUBAUER, PAUL J. AND TILLIE — Sec.25 Rt. 1
Shirley — 186 acres

NICHOLS, MRS. EDNA BLISS — Sec. 33 Rt. 1
Stanford — 160 acres

NICHOLS, RALPH L. — Sec. 22 Rt. 3
Bloomington — 80 acres

NORD, MRS. ANNA — Sec. 12 Rt. 3
Bloomington Glen Voorhees Tenant — 160 acres

OLSON, GEORGE L. — Sec. 22 Rt. 3
Bloomington — 225 acres

OLSON, HERMAN — Sec. 25 Rt. 1
Shirley — 155 acres

OTTO, DAN ESTATE — Sec. 8 Rt. 2
Danvers Roy Gottscholk — 325 acres

OUTLAW, TINA — Sec. 22 Rt. 1
Shirley — 101 acres

PAGEL, H.A. Sec. 25 Rt. 1
Shirley Ernest F. Sieg 160 acres

PARK, ALLIE L. Sec. 29 Rt. 1
Stanford Charles Park 240 acres

PARKER, GEORGE L. ESTATE Sec. 14 Rt. 3
Bloomington Jay Kenneth Williamson 276 acres

PAUL, ROSALIE A. Sec. 15 Rt. 3
Bloomington 151 acres

PEASLEY, PEARL Rt. 3
Bloomington O.J. Campbell Tenant 80 acres

PFIEFFER, CLARA Sec. 23 Rt. 3
Bloomington Charles Arteman 129 acres

PFEIFER, JOSEPH W. Sec. 19 Rt. 3
Bloomington 77 acres

PROBASCO, MRS. J.W. Sec. 27 Rt. 1
Shirley Ralph Nichol 250 acres

QUINN, D.A. Sec. 35
Shirley 16 acres

QUINN, MRS. FANNIE B. Sec. 33 Rt.1
Shirley

RENGEL, DELBERT Sec. 29 Rt. 4
Bloomington 89 acres

BROKAW HOSPITAL Sec. 21 Rt. 3
Bloomington Paul H. Rettke 160 acres

ROBERTSON, SAM Sec. 1 Rt. 3
Bloomington 94 acres

RODDEY, JOHN ESTATE Sec. 16 Rt. 3
Bloomington Roy Roddey 80 acres

RODDEY, WILLIAM A. Sec. 21 Rt. 3
Bloomington 60 acres

RUNGE, FRANK Sec. 27 Rt. 1
Shirley Raymon Runge 240 acres

SCHAAD, MRS. GLADYS Sec. 20 Rt. 1
Stanford 360 acres

SCHAAD, MRS. GLADYS Sec. 20 Rt. 1
Stanford Elmer Burkhart 360 acres

SCHREIBER, F.W. Shirley

SCHROEDER, ERNEST Sec. 31 Rt. 1
Stanford Lawrence Dubbelde 304 acres

SCHULTZ, E.J. Sec. 17 Rt. 3
Bloomington 160 acres

SCHULTZ, LOREN Sec. 17 Rt. 3
Bloomington 80 acres

SCHULTZ, MRS. LINDA Sec. 17 Rt. 3
Bloomington Loren Schultz Tenant 80 acres

SCHWARZENTRAUB, ORIN AND VICTOR Rt. 3
Bloomington Carl Oertwig 160 acres

SIEG, WILBUR Sec. 25 Rt. 1
Shirley 85 acres

SHIRLEY FARMERS GRAIN AND COAL COMPANY Sec. 35
Shirley Larue Nevius

SHOLTY, IVAN M. Sec. 33 Rt. 1
Shirley Ivan Sholty Jr. 320 acres

SPAULDING, SAM Sec. 13 Rt. 3
Bloomington Everett Spaulding 193 acres

SPRINGER, ADA B. Sec. 18 Rt. 3
Bloomington 110 acres

STIEGELMEIER, WALTER H. Sec. 21 Rt. 3
Bloomington Lloyd Patterson 160 acres

STUBBELFIELD, HARRY Sec. 29 Rt. 1
Stanford Clarence Fresholr 200 acres

STUBBELFIELD, L.W. Sec. 31 Rt. 1
Standford W.F. Staubus 160 acres

STUBBLEFIELD ESTATE Sec. 16 Rt. 1
Shirley Walter Arwood 160 acres

SUBKE, WWILBUR J. Sec. 15 Rt. 3
Bloomington 120 acres

STUBBLEFIELD, T. ESTATE Rt. 1
Shirley William P. Heck 226 acres

TANDY, R.E. Sec. 35
Shirley $5\frac{1}{2}$ acres

STUBBELFIELD, TAD ESTATE Sec. 28 Rt. 1
Stanford Corsa Spaid 200 acres

TEALSENE, THEO. E. Sec.14 Rt. 3
Bloomington 40 acres

STUBBELFIELD, SUE Sec. 32 Rt. 1
Stanford 129 acres

THOMAS, R.B. Sec. 19 Rt. 3
Bloomington 160 acres

THOMPSON, MRS. LILLIE Sec. 28 Rt. 3
Bloomington Stanley Thompson Operator 80 acres

THOMPSON, W.H. Sec. 28 Rt. 3
Bloomington 80 acres

WANNMACHER, WM. Sec. 17 Rt. 3
Bloomington Marion Springer Tenant 120 acres

WEINHEIMER, MRS. TILLIE Sec. 26 Rt. 1
Shirley Harold Weinheimer 186 acres

WILSON, MRS. JEDDIE Sec. 15 Rt. 3
Bloomington 120 acres

WILLIAMSON, JAY Rt. 3
Bloomington 77 acres

WISEMEN, GEORGE AND PAXTON MISS Sec. 3 Rt. 3
Bloomington 60 acres

WRIGHT, MRS. Sec. 4 Rt. 2
Bloomington

DANVERS TOWNSHIP

DANVERS

WOODRUFF

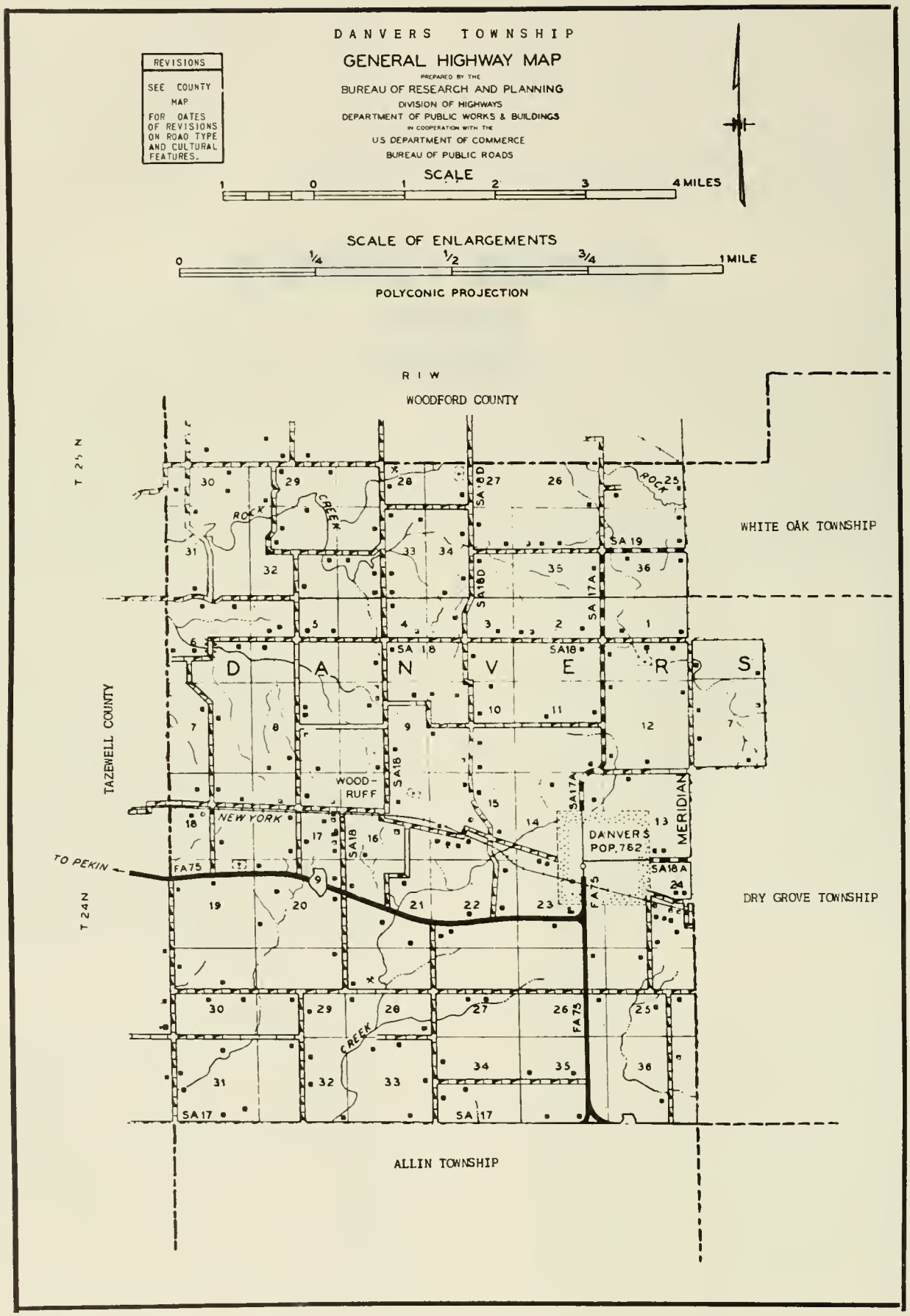
DANVERS TOWNSHIP
GENERAL HIGHWAY MAP
PREPARED BY THE
BUREAU OF RESEARCH AND PLANNING
DIVISION OF HIGHWAYS
DEPARTMENT OF PUBLIC WORKS & BUILDINGS
IN COOPERATION WITH THE
US DEPARTMENT OF COMMERCE
BUREAU OF PUBLIC ROADS
REVISIONS
SEE COUNTY MAP FOR DATES OF REVISIONS ON ROAD TYPE AND CULTURAL FEATURES.
SCALE
1 0 1 2 3 4 MILES
SCALE OF ENLARGEMENTS
0 1/4 1/2 3/4 1 MILE
POLYCONIC PROJECTION
R 1 W
WOODFORD COUNTY
WHITE OAK TOWNSHIP
TAZEWELL COUNTY
DRY GROVE TOWNSHIP
ALLIN TOWNSHIP
T 25 N
T 24 N
D A N V E R S
WOOD-RUFF
DANVERS POP. 762
NEW YORK
ROCK CREEK
TO PEKIN
FA 75
SA 17
SA 17A
SA 17D
SA 18
SA 18A
SA 18D
SA 19
MERIDIAN

DANVERS

One of the oldest communities in McLean County is the incorporated village of Danvers, located twelve miles northwest of Bloomington. The village was laid out in 1836 by Israel W. Hall and Matthew Robb and at first was called Concord. Today, Danvers has a population of 762. It is the trading and shipping center of a widespread agricultural area specializing in corn, wheat and soybeans. The village is located on the New York Central and Illinois Terminal railroads and on State 9. It is the principal community of Danvers Township, which has a total population of 1,468. First settler of the township was Ephraim Stout, who came with his family from Tennessee in the fall of 1825.

WOODRUFF

A few miles west of Danvers lies the small settlement of Woodruff. It consists of a few houses adjacent to the New York Central and Illinois Terminal railroads.

FIRST BAPTIST CHURCH DANVERS
Rev. William B. Miller

FIRST PRESBYTERIAN CHURCH DANVERS
Pastor Rev. Dean R. DeVeny



MENNONITE CHURCH DANVERS
Rt. 1 25 acres

ZION LUTHERAN CHURCH DANVERS
Pastor A. H. Wesseu

DANVERS COMMUNITY UNIT SCHOOL Sec. 23
Danvers Woodrow Hickman Principal

PARK-LAWN CEMETERY Sec. 24
Danvers John Lilienthal Caretaker

PLEASANT RIDGE SCHOOL Sec. 29 Rt. 1
Danvers 1 acre

STOUTSGROVE CEMETERY Rt. 1
Danvers 5 acres

IMHOFF CEMETERY Rt. 1
Congerville $1\frac{1}{2}$ acres

ALLEN, GRACE J. Sec. 32 Rt. 1
Danvers 60 acres

PARK LAWN CEMETERY ASS'N OF DANVERS Rt. 4
Danvers William Wellenreiter Sec. 28 240 acres

AMBERG, C.B. Sec. 12
Danvers 80 acres



AMBERG, C.V.
Danvers

Sec. 12 Rt. 1
80 acres



AMBERG, CLARENCE
Danvers

Sec. 12 Rt. 1
160 acres

BARCLAY, EMMA
Danvers

Sec. 36 Rt. 1
200 acres

BERG, A.R.
Danvers

Sec. 13 Rt. 1
140 acres

BERG, FRANCIS
Danvers

Sec. 13 Rt. 1
140 acres

BERNAU, CARL
Danvers Jim Bostic

Sec. 35 Rt. 2
160 acres

BIDDLE, EUGENE & ELVIN
Danvers

Sec. 23 Rt. 2
2½ acres

BODE

DANVERS

BODE, WALTER Sec. 35 Rt. 1
Danvers 80 acres

BOSTIC, J.N. Sec. 16 Rt. 1
Danvers Clyde F. Otto Renter 185 acres

BOSTIC, NEWTON Sec. 33 Rt. 1
Danvers Clyde Otto Tenant 185 acres

BRANWELL, R.A. Sec. 4 Rt. 1
Danvers 110 acres

CORRELL, JAMES Sec. 10 Rt. 1
Danvers 142 acres

CARROLL, JOHN Sec. 4 Rt. 1
Danvers 10 acres



CORRELL, JOHN Sec. 7
Danvers 320 acres

CRAWFORD, EARL J. Sec. 22 Rt. 2
Danvers 186 acres



DANVERS LUMBER COMPANY Sec. 23
Danvers Mrs. Edna Stremmel Owner 1 acre
Ralph Gaddis Mgr.

DAUGHERTY, DON C. Sec. 8 Rt. 1
Danvers (Formally Fifer School) 20 acres

DENNE, ELMER Sec. 3 Rt. 1
Danvers 40 acres

DIETRICH, ROSA Sec. 30 Rt. 1
Danvers Henry Schrank 40 acres

DILLON, MRS. MARY Sec. 4 Rt. 1
Danvers ½ acre

DIRKS, THOMAS Sec. 12 Rt. 1
Danvers 160 acres



EEST, RISSER Sec. 2 Rt. 1
Danvers 220 acres

EGLIN, IDA Sec. 27 Rt. 1
Congerville 80 acres

ELEVATOR COMPANY DANVERS-FARMERS Sec. 23 Box 35
Danvers Ferdie L. Duncan Mgr.

ELEVATOR COMPANY DANVERS-FARMERS Sec. 23
Danvers Ferdie Duncan Mgr.



ELEVATOR COMPANY DANVERS-FARMERS Sec. 23
Danvers

EMPSON, ROBERT Sec.36 Rt. 2
Danvers Virgil Burmaster 360 acres

EMPSOM, ROBERT Sec. 35 Rt. 2
Danvers Harold Oertwig 200 acres

EMPSON, ROBERT Sec. 35 Rt. 1
Danvers Edward Oehlar Tenant 200 acres

ERNST, LESLIE M. Sec. 26 Rt. 2
Danvers Dale L. Ernst 480 acres

FAUBER, ORVILLE Sec. 15 Rt. 1
Danvers Lloyd Fauber Renter 245 acres

FEVER, LEO Sec. 23 Rt. 2
Danvers Geo. Heiken Tenant 80 acres

FLUEGEL, JULIA Sec. 22 Rt. 2
Danvers Harold Vielhak Tenant 207 acres

FLUEGEL, JULIA Sec. 22 Rt. 2
Danvers Harold Vielhak 207 acres

FLUGAL, M. Sec. 22 Rt. 1
Danvers 90 acres

FLUGAL, M. Sec.22 Rt. 1
Danvers 25 acres

FOGLE, JOHN Sec.6 Rt. 1
Danvers 160 acres

FOGLE, JOHN Sec.6 Rt. 1
Danvers 150 acres

FRY, ALBERT Sec. 36 Rt. 1
Carlock 80 acres

GAHL, JOHNNY R. Sec. 17 Rt. 1
Danvers 220 acres

GARRETT, H. Sec. 36 Rt. 1
Danvers 20 acres

GERLING, HENRY F. Sec. 1 Rt. 1
Danvers 160 acres

GESEKING, MRS. AGUST Rt. 1
Stanford Glenn F. Millikin 160 acres

GRANACHER, E.P. Sec. 33 Rt. 1
Danvers 40 acres

GRANACHER, E. P. Sec. 28 Rt. 1
Danvers 40 acres

GRAVET, CLARENCE Sec. 16 Rt. 1
Danvers 110 acres

GRAVITT, M. Sec. 16 Rt. 1
Danvers 40 acres

GRUNERT, J.G. Sec. 18 Rt. 1
Danvers 216 acres

HABACKER, J.N. Sec. 15 Rt. 1
Danvers

HABAKER, J.N. Sec. 15 Rt. 1
Danvers 467 acres



HABECKER, J. Sec. 4 Rt. 1
Danvers 75 acres

HAHN, H. KENNETH Sec. 7 Rt. 1
Danvers 134 acres

HAMPTON, CLARENCE M. Rt. 1
Danvers 100 acres



HARNEY, GUY Sec. 34 Rt. 1
Danvers 240 acres



HARRIS, EUGENE Sec. 29 Rt. 2
Danvers Henry Dunlap 170 acres

HARRIS, R.H. Sec. 29 Rt. 1
Danvers Robert Harris 139 acres

HARRIS, ESTATE Sec. 29 Rt. 2
Danvers Henry Dunlap 170 acres

HASTY, WILL Sec. 31 Rt. 1
Danvers 100 acres

HATHAWAY, MARTHA C. Sec. 28 Rt. 2
Danvers Charlie Foley 165 acres

HAYES, MARYLIN Sec. 24 Rt. 1
Danvers 172 acres

HENDRON, LYLE Sec. 6 Rt. 1
Danvers 160 acres

HESS, EFFIE S. Rt. 2
Danvers Charles W. Kaufman Tenant 140 acres

HINSHAW, BEN Sec. 16 Rt. 1
Danvers 277 acres

HINSHAW, U.M. Sec. 16 Rt. 1
Danvers 10 acres

HUNTER, WM. A. Sec. 16 Rt. 1
Danvers 68 acres



HODGE, JOHN Sec. 13 Rt. 1
Danvers 80 acres

HURLEY, LEONARD Sec. 9 Rt. 1
Danvers 56 acres

HODGE, JOHN Sec. 13 Rt. 1
Danvers

JOHNSON, HARRY Sec. 23 Rt. 2
Danvers Gene Melick Tenant 140 acres

HOLDEN, S. Sec. 6 Rt. 1
Danvers 80 acres

JOHNSON, LOIS ESTATE Sec. 34 Rt. 2
Danvers Lyle Irwin

JOHNSON, LOIS A. Rt. 2
Danvers Jesse C. Miller 250 acres

JOHNSON, LOIS R. ESTATE Sec. 33 Rt. 2
Danvers Henry R. Brown 200 acres

JOHNSON ESTATE Sec. 34 Rt. 1
Danvers Lyman Irwin 240 acres

KATH, M.R. Sec. 28 Rt. 1
Danvers 115 acres

KAUFFMAN, ARTHUR Rt. 2
Danvers 120 acres

KAUFMAN, ARTHUR AND ADA Sec. 32 Rt. 2
Danvers 80 acres

KAUFMAN, CHARLES Sec. 29 Rt. 2
Danvers 165 acres

KAUFMAN, C.W. Sec. 8 Rt. 1
Danvers 160 acres

KAUFMAN, ERVIN
Danvers

Sec. 28 Rt. 1
110 acres

KOFMAN, ERVIN
Danvers

Sec. 28 Rt. 1
190 acres

KINCAID, HARRY
Danvers

Sec. 29 Rt. 1
40 acres

KOFMAN, ERVIN
Danvers

Sec. 28 Rt. 1
40 acres

KINZINGER, MRS. EMMA
Danvers

Sec. 2 Rt. 1
400 acres

KUHFUSS, HAROLD
Danvers W.D. Henderson Tenant

Sec. 30 Rt. 2
160 acres

KNATZ, H.
Danvers

Sec. 35 Rt. 1
40 acres

KUHFUSS, HAROLD
Danvers W.D. Henderson

Sec. 30 Rt. 2
160 acres

LANDER, GEORGE E. Sec. 31 Rt. 1
Danvers 180 acres

LANE, ANNA Sec. 9 Rt. 1
Danvers 61½ acres

LANE, MRS. MAUDE Sec. 17 Rt. 2
Danvers Ervin Lane 231 acres



LAW, M. Sec. 5 Rt. 1
Danvers 40 acres

LAWRENCE, ERNEST D. Sec. 13 Rt. 1
Danvers 220 acres

LEMONS, RAY Sec. 22 Rt. 1
Danvers 80 acres

LEMONS, RAY H. Sec. 22 Rt. 1
Danvers 160 acres

LESCHER, R.C. Sec. 4 Rt. 1
Danvers 151 acres



LEYS, WAYNE Sec. 4 Rt. 1
Danvers 160 acres

LINNEMAN, BERTHA Rt. 2
Danvers Wm. Dally .190 acres

LINNEMAN, WILLIAM-ROBERT AND JOANNE Sec. 31 Rt.2
Danvers 120 acres

LINNEMAN, WILLIAM ROBERT AND JOANNE Rt. 3
Danvers Charles Pleines Sec. 32 280 acres

MAITLAND, JOHN Sec. 22 Rt. 1
Danvers 191 acres



MAMMEN, ARTHUR Sec. 15 Rt. 1
Danvers 1 acre



MAURER, JOE Sec. 10 Rt. 1
Danvers Warren Gambert 256 acres

McKINZIE, HUGH Sec. 19 Rt. 1
Danvers 196 acres

McNATT, L.H. Sec. 5 Rt. 1
Danvers 40 acres

METZGER, JOSEPH Sec. 23 Rt. 2
Danvers 30 acres

MECHERLE, H.L. Sec. 26 Rt. 2
Danvers Harry Thomas 400 acres

MIDDLETON, MAUDE Sec. 25 Rt. 2
Danvers John Lilienthal Tenant 160 acres

MECHERLE, H.L. Sec. 26 Rt. 2
Danvers Chester Fry

MILLER, ANNA Sec. 8 Rt. 1
Danvers 120 acres

MEHL, GEORGE Sec. 33 Rt. 2
Danvers John Mehl 335 acres

MILLER, ANNA Sec. 4 Rt. 1
Danvers 140 acres



MILLER, BERT
Danvers

Sec. 11 Rt. 1
240 acres

MILLER, H.
Danvers

Sec. 9 Rt. 1
50 acres

MILLER, I.
Danvers

Sec. 10 Rt. 1
10 acres

MILLER, JOHN
Danvers

Sec. 10 Rt. 1
205 acres



MILLER, ORYLN
Danvers

Sec. 18 Rt. 1
200 acres

MILLER, ROY J.
Danvers

Sec. 20 Rt. 2
8 acres

MITCHEL, M.V.
Danvers W.D. Deterding Tenant

Sec. 30
160 acres

MITCHELL, MRS. M.V.
Danvers Russell Gaddis Tenant

Sec. 30 Rt. 2
160 acres

MITCHELL, MRS. M.V. Sec. 30 Rt. 2
Danvers Philip Deterding Tenant 160 acres

MITCHELL, MRS. M.V. Sec. 30 Rt. 2
Danvers. Russell Gaddis Tenant 160 acres

MOSCHEL, PAUL Sec. 2 Rt. 1
Danvers 160 acres

MOSER, E.E. Sec. 34 Rt. 1
Danvers 210 acres

MUSSELMAN, HENRY Sec. 12 Rt. 1
Danvers 80 acres



NAFZIGER, J.C. Sec. 27 Rt. 2
Danvers Keith Lemons 160 acres



NAFZIGER, J.C. Sec.23 Rt. 2
Danvers Keith Lemons Tenant 200 acres

NAFZIGER, WALTER Sec. 2 Rt. 1
Danvers 325 acres

NASSINGER, J.C. Sec. 22 Rt. 1
Danvers 110 acres

NELSON, LUCIE Sec. 27 Rt. 1
Danvers Melvin Wick Renter 158 acres

NEWLON, FRANK Sec. 32 Rt. 2
Danvers William Wellenreiter Jr. 120 acres

NORRIS, L. Sec. 16 Rt. 1
Danvers 20 acres



NUTTY, FRANK Sec. 27 Rt. 1
Danvers 160 acres

OESCH, HOMER Sec. 8 Rt. 1
Danvers 73 acres

OTTIS, BEN Sec. 7 Rt. 1
Danvers 80 acres

OTTO, ALBERT Sec. 8 Rt. 1
Danvers 160 acres

OTTO, AUDREY — Sec. 12
Danvers Loren Otto Renter — 120 acres

PRICETODD, CECIL — Sec. 5 Rt. 1
Danvers — 330 acres

PAYNE ESTATE — Sec. 36 Rt. 1
Danvers — 320 acres

RAEUBER, JOSEPH — Sec. 31 Rt. 1
Danvers Howard Raeuber Tenant — 120 acres

PFISTER, WM. J. — Sec. 14
Danvers — 1 acre

RANEY, JOHN — Sec. 5 Rt. 1
Danvers — 80 acres

PLENES, HARRY — Sec. 29 Rt. 2
Danvers — 160 acres

RANEY, JOHN — Sec. 5 Rt. 1
Danvers — 120 acres

REDMOND, ROBERT
Danvers

Sec. 17 Rt. 1
17 acres

ROKEY, JOHN
Danvers

Sec. 28 Rt. 1
30 acres

RISSER, LOWELL
Danvers

Sec. 35 Rt. 1
100 acres

SCHERTZ, CAROLINE
Danvers Marion Schertz Tenant

Sec. 24
100 acres

RISSER, MRS. WALTER
Danvers

Sec. 35 Rt. 2
160 acres

SCHERTZ, CAROLINE
Danvers

Sec. 24
100 acres

RISSER · ESTATE
Danvers

Sec. 3 Rt. 1
3 acres

SCHERTZ, DAN
Danvers

Sec. 18 Rt. 1
173 acres

SCHERTZNH, Sec. 7 Rt. 1
Danvers 60 acres

SCHERTZ, MRS. R. L. Sec. 18 Rt. 1
Danvers Forrest Kaufman Jr. 56 acres

SCHULTZ, FRED Sec. 15 Rt. 1
Danvers 40 acres

SEARS, EMERY Sec. 10 Rt. 1
Danvers Lawrence Burden Renter 320 acres



SEARS, ETTA Sec. 9 Rt. 1
Danvers 40 acres



SERPETT, THERRY Sec. 30 Rt. 1
Danvers 260 acres

SHARP, S. Sec. 7 Rt. 1
Danvers 60 acres

SHARP, SIMON O. Sec. 17 Rt. 1
Danvers J.C. Taylor 80 acres

SHORTHOSE, FRAZIER Sec. 22 Rt. 2
Danvers Wm. B. Correll Tenant 219 acres

SHORTHOSE, LLOYD Sec. 25 Rt. 2
Danvers Charles Lanigan 130 acres

SHORTHOSE, LLOYD Sec. 25 Rt. 2
Danvers John Hanson 240 acres

SHORTOSE PARK Sec. 24 Rt. 1
Danvers 20 acres

SHORTOSE PARK Sec. 24 Rt. 1
Danvers 266 acres

SHORTOSE PARK Sec. 24 Rt. 1
Danvers 10 acres

SILVER HORSE SHOE TAVERN Sec. 23 Rt. 2
Danvers James O'Brein 1 acre

SLOANE, E.S. Sec. 21 and 22 Rt. 2
Danvers Dean L. McClure Tenant 190 acres

STANDARD SERVICE AND DANVERS LUMBER CO., Sec. 24
Danvers 3 lots

STEVIANS ESTATE Sec.33 Rt. 2
Danvers Homer Schwarzentruber 110 acres



STAPPENBACK, AMEILIA Sec. 14 Rt. 1
Danvers 120 acres



STRIMPLE, THOS R. Sec. 13 Rt. 1
Danvers 4 acres

STAPPENBACH, AMELIA Sec. 14 Rt. 1
Danvers 3C acres



STRUBHAR, CHARLES Sec. 3 Rt. 1
Danvers 150 acres

STEINLIGHT, T.L. Sec. 27 Rt. 2
Danvers Frank Schroeder 130 acres

STUTSMAN, SAM Sec. 34 Rt. 1
Danvers 160 acres

SWIER, PETER
Danvers Ora Burns

Sec. 32 Rt. 1
180 acres

TANNER, R.
Danvers

Sec. 25 Rt. 1
80 acres

TANNER, R.
Danvers

Sec. 25 Rt. 1
40 acres

THOMPSON, M.G.
Danvers

Sec. 8 Rt. 1
178 acres

TODD, PRICE & CECIL
Danvers

Sec. 5 Rt. 1
380 acres

UMMEL, D.E. ESTATE
Danvers Jennie Ummel

Sec. 5 Rt. 1
150 acres

UMMEL, U.
Danvers

Sec. 5 Rt. 1
120 acres

VAUGHN, C.
Danvers

Sec. 33 Rt. 1
30 acres

WALTER, DELBERT M.
Danvers

Sec. 28 Rt. 1
70 acres

WALTERS, DELBERT
Congerville

Sec. 29 Rt. 1
70 acres

WHITE, LUTHER
Danvers

Sec. 33 Rt. 1
40 acres

WICK, CLIFFORD
Danvers

Sec. 34 Rt. 1
40 acres

WICK, MELVIN
Danvers

Sec. 34 Rt. 1
140 acres

WIEGARD, H.J.
Carlock

Sec. 25 Rt. 1
80 acres

WILLIAMS, MRS. MARY
Danvers Sam Schieler

Sec. 29 Rt. 1
140 acres

WILLIAMS, RALPH
Danvers

Sec. 31 Rt. 1
40 acres

WILLIAMS, RALPH
Danvers

Sec. 6 Rt. 1
120 acres

WILLIAMS, RALPH
Danvers

Sec. 32 Rt. 1
250 acres

WOLLENSCHLAGER, GEORGE
Danvers

Sec. 33 Rt. 2
80 acres



YODER, CARY
Danvers

Sec. 35 Rt. 1
115 acres

YODER, GRACE
Danvers Wayne Yoder Renter

Sec. 36 Rt. 1
160 acres

YODER, EVERETT
Danvers

Sec. 11 Rt. 1
160 acres

YODER, LESTER L.
Danvers

Sec. 12 Rt. 1
160 acres

ZIMMERMAN, G.
Danvers

Sec. 9 Rt. 1
20 acres

DAWSON TOWNSHIP

ELLSWORTH

PADUA

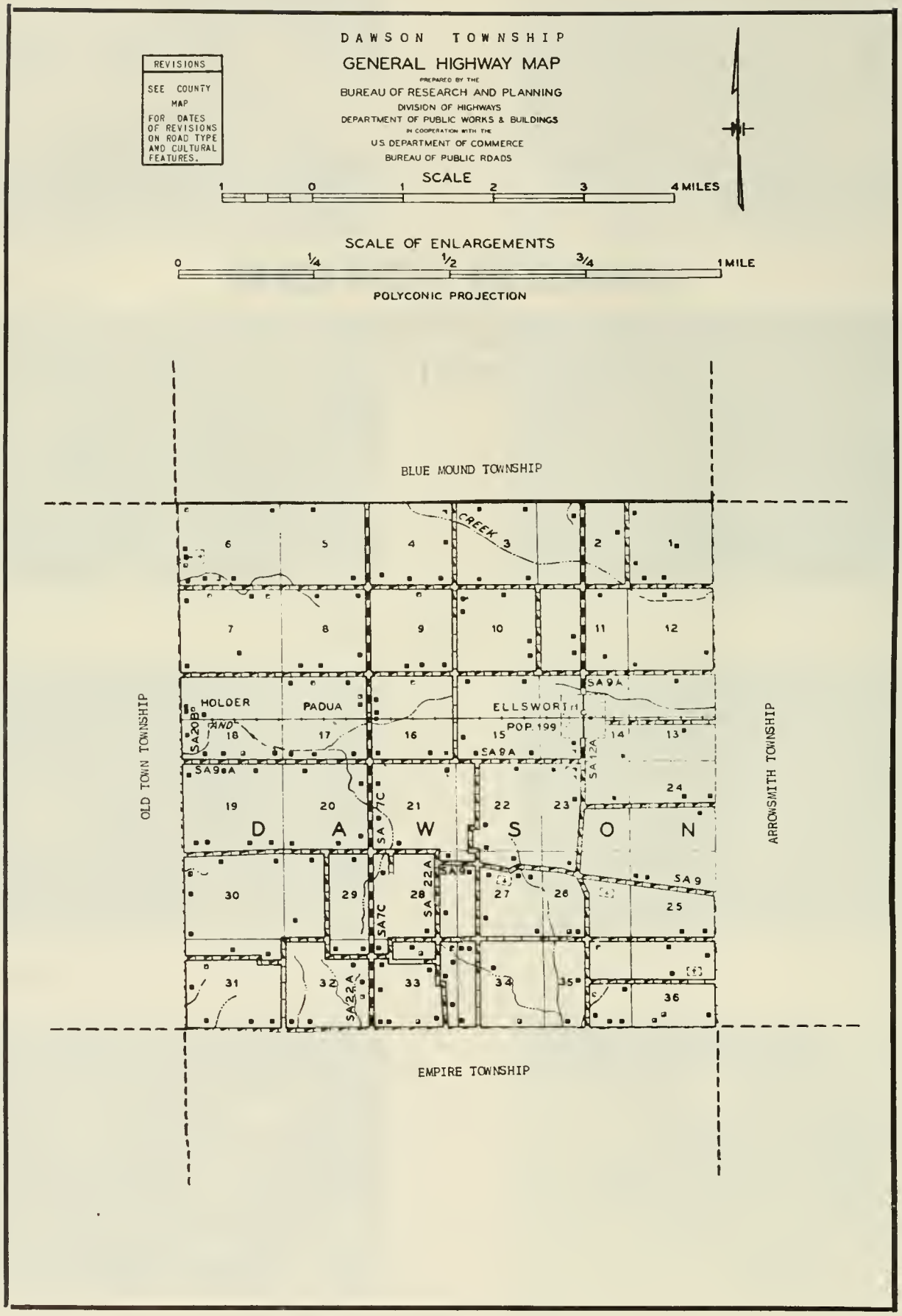
DAWSON TOWNSHIP
GENERAL HIGHWAY MAP
PREPARED BY THE
BUREAU OF RESEARCH AND PLANNING
DIVISION OF HIGHWAYS
DEPARTMENT OF PUBLIC WORKS & BUILDINGS
IN COOPERATION WITH THE
U.S. DEPARTMENT OF COMMERCE
BUREAU OF PUBLIC ROADS
REVISIONS
SEE COUNTY MAP FOR DATES OF REVISIONS ON ROAD TYPE AND CULTURAL FEATURES.
SCALE
1 0 1 2 3 4 MILES
SCALE OF ENLARGEMENTS
0 1/4 1/2 3/4 1 MILE
POLYCONIC PROJECTION
BLUE MOUND TOWNSHIP
OLD TOWN TOWNSHIP
ARROWSMITH TOWNSHIP
EMPIRE TOWNSHIP
CREEK
HOLDER
PADUA
ELLSWORTH
POP. 199
AND
SA 20B
SA 9A
SA 12A
SA 7C
SA 22A
SA 9
D A W S O N
1 2 3 4 5 6 7 8 9 10 11 12 13 14 15 16 17 18 19 20 21 22 23 24 25 26 27 28 29 30 31 32 33 34 35 36

ELLSWORTH

Principal community of Dawson Township, east of Bloomington, is the incorporated village of Ellsworth, which in 1950 had a population of 199. It is situated on the New York, Chicago & St. Louis Railroad and contains several lofty grain elevators at the rail side. The village has a postoffice as well as several retail stores and automobile and other service establishments. The township in which it is located, Dawson, has a total population of 870.

PADUA

Only other community of Dawson Township is the small hamlet of Padua, with a population of eighteen. It is served by the postoffice at nearby Ellsworth. The hamlet is located on the New York, Chicago & St. Louis Railroad.

BENJIMANVILLE CHURCH
Rt. 1

ELLSWORTH
3 acres

ELLSWORTH HIGH SCHOOL Dis. 3 Sec. 14
Ellsworth James B. Aiken Built 1939 67 acres

WHITE SCHOOL Rt. 1
Downs

SHIRLEY REPAIR SHOP

SHIRLEY, ILL.

TRACTOR • TRUCK • AUTO

Repairing — Welding
Farm and Road Service Calls

Lawn Mowers and Weed Cutters
SALES AND SERVICE

[PHONE 9-0440]

FRANKENBERGER CEMETERY Sec. 27
Ellsworth

AINSWORTH, MRS. RUTH D. Sec. 19 Rt. 1
Downs Roy Spencer 253 acres

ARTHINGTON, ASA R. Sec. 27 Rt. 1
Ellsworth 106 acres

ARROWSMITH, SADIE Sec. 36 Rt. 1
Ellsworth 109 acres

BACON, WILLIAM Sec. 31 Rt. 2
Leroy 19.9 acres

BANE, ALVIN Sec. 36 Rt. 1
Ellsworth 30 acres

BANE, EARL Sec. 34
Leroy

BANE, EUGENE Sec. 36 Rt. 2
Leroy 120 acres

BANE, GEORGE L. Sec. 15 Rt. 1
Ellsworth 160 acres

BANE, MINNIE A. Sec. 27 Rt. 1
Ellsworth Elmer Bane 218 acres

BARNES, EDWARD Sec. 7 Rt. 1
Ellsworth 154 acres

BARTSCHT, FRED Sec. 15 Rt. 1
Ellsworth Jake Builta 120 acres

BEDELL, LEO Sec. 6 Rt. 1
Ellsworth 108 acres

BENJAMIN, RAYMOND Sec. 7 Rt. 1
Ellsworth Charles Benjamin 225 acres

BENJAMIN, RUSSELL Sec. 8 Rt. 1
Ellsworth Eugene Benjamin 160 acres

BENJAMIN, RAYMOND Sec. 7 Rt. 1
Ellsworth 225 acres

BEN TOWN CHURCH ASSOCIATION Sec. 6
Ellsworth

BISHOP HATCHERY Sec. 33 Rt. 2
Leroy Charles M. Price 70 acres

BITTING, HARRY Sec. 4 Rt. 1
Ellsworth Otto M. Schreiter 200 acres

BLAIR, ROSETTA Sec. 5 Rt. 1
Ellsworth Phillip Blair 80 acres

BRADLEY, MYRTLE Sec. 8 Rt. 1
Ellsworth Robert Keene 160 acres

BRAND, HOMER G. Rt. 2
Leroy Chester Fulks

BROKAW, MRS. Sec. 14
Ellsworth

BROOKS, THOMAS Sec. 19 Rt. 1
Downs 90 acres

BUILTA, CLAIRE L. Sec. 25 Rt. 1
Ellsworth Harlan Builta 240 acres

BURTON, HARRY C. Sec. 33 Rt. 2
Leroy 147 acres

BURTON, HARRY C. Sec. 33 Rt. 2
Leroy

BUSS, ED JR. Sec. 35 Rt. 1
Ellsworth

CAMPBELL, A.M. Sec. 27
Ellsworth Calvin Carr 172 acres

CAMBELL, EARL Sec. 20 Rt. 1
Downs Raymond Hill 320 acres

CAMPBELL, EARL Sec. 19 Rt. 1
Downs

CHAPIN, A.S. Sec. 18
Holder Clarence Geske 157 acres

CONDON, DAVID Sec. 6 Rt. 1
Ellsworth Frank Hall 130 acres

CREEL, JIM Sec. 30 Rt. 1
Downs Bert Mathews 253 acres

DALTON ESTATE Sec. 24 Rt. 1
Arrowsmith William Sims 120 acres



DAWSON, PAUL H. Sec. 36 Rt. 1
Ellsworth 90 acres

DEE, MARAGRET NORA Sec. 4 Rt. 1
Ellsworth Jerry Matlock 160 acres

DEE, WILLIAM Sec. 16 Rt. 1
Ellsworth Clarence Lucas 160 acres



DEE, WILLIAM Sec. 16 Rt. 1
Ellsworth

DEE, JWILLIAM Sec. 4 Rt. 1
Ellsworth 160 acres

DIEDRICH, HARRY — Sec. 17 Rt. 1
Ellsworth — 78½ acres

DODSON, ANDREW — Sec. 36 Rt. 1
Ellsworth — 16 acres

DODSON, ANDREW — Sec. 25 Rt. 1
Ellsworth — 216 acres



DODSON, A. — Sec. 33 Rt.
Leroy — 20 acres

DOLLEY, MRS. HOMER — Sec. 18 Rt. 1
Downs

DOLLEY, MRS. HOMER — Sec. 17 Rt. 1
Downs George Coale — 340 acres

DOOLEY, GEORGE ESTATE — Sec. 31 Rt. 2
Leroy Glee Glenn Etherton — 374 acres

DUNNING, MRS. IDA — Sec. 2 Rt. 1
Ellsworth John and Keith Stark — 320 acres

DWYER, JOHN
Ellsworth

Sec. 16 Rt. 1
160 acres

EVANS, MRS. ANNA
Ellsworth Stephen Williams

Rt. 1
320 acres

EVANS, MRS. ELLEN
Ellsworth John Schwartz

Sec. 8 Rt. 1
130 acres

FRANKENBERGER, ORA
Downs

Sec. 20 Rt. 1



FRAWLEY
Ellsworth

Sec. 4 Rt. 1

FRIEND'S CEMETERY ASSOCIATION
Ellsworth Willie Pryor Renter

Sec. 6 Rt. 1
80 acres

FRINCK, OREN
Downs Robert Chancellor

Sec. 21 Rt. 1
120 acres

GAFNEY, JAMES H.
Leroy

Sec. 32 Rt. 2
38 acres

GILMORE, VERNON
Ellsworth

Rt. 1
120 acres

HANKINS. HOMER
Ellsworth

Sec. 33 Rt. 1

GLESSNER, SHERMAN
Ellsworth

Sec. 10 Rt. 1
80 acres

HEAD, CHARLES E.
Leroy

Sec. 33 Rt. 2
40 acres

HAMILTON, MATT
Leroy P.D. Hamilton

Sec. 31 Rt. 2
178 acres

HODGE, WILLIAM C.
Leroy

Sec. 32 Rt. 2
160 acres

HANKINS, LYLE
Ellsworth

Sec. 21 Rt. 1
80 acres

HODGE, WILLIAM
Downs Russell Suttles

Sec. 20 Rt.1
126 acres

HODGE, WILLIAM C. Sec. Rt. 1
Downs 80 acres

HOLTZINGER, JOE Sec. 1 Rt. 1
Ellsworth Alvin Holtzinger 80 acres

HOPT, MELVIN Sec. 6 Rt. 1
Ellsworth

JACOBS, GEORGE Sec. 21 Rt. 1
Ellsworth 95 acres

JACKSON, CHARLEY H. Sec. 20 Rt. 1
Dwons 40 acres

JONES, LEN Sec. 31 Rt. 2
Leroy Russell Romine 317 acres

KILLIAN, RAYMOND P. Sec. 23 Rt. 1
Ellsworth 80 acres

KIMLER, MRS. CHARLES Sec. 23 Rt. 1
Ellsworth W.O. Jacobs 50 acres

KREITZER, CARL — Sec. 22 Rt. 1
Ellsworth Eugene Lauritson — 160 acres

LUCAS, HERMAN — Sec. 15 Rt. 1
Ellsworth — 80 acres

LAURITSON, ERNEST — Rt. 1
Ellsworth — 160 acres

KREITZER, MRS. EMMA — Sec. 11 Rt. 1
Ellsworth McMurray — 160 acres

LAUSTERER, WILLIAM — Sec. 5 Rt. 1
Ellsworth Frank Lausterer — 130 acres

MARTIN, MRS. EDITH — Sec.31 Rt. 1
Leroy

LIVINGSTON ESTATE — Sec. 3 Rt. 1
Ellsworth Marvin Ferguson — 160 acres

McDANIEL, ARTIE — Rt. 2
Leroy — 80 acres

McREYNOLDS, PAUL Sec. 11 Rt.1
Ellsworth Orval Robbins 160 acres

MILLER, MRS. MARY Sec. 28 Rt. 1
Ellsworth E.L. Miller 160 acres

MILLER, ROLAND Sec. 33 Rt. 1
Ellsworth

MISCH, HULDA Sec. 22 Rt. 1
Ellsworth Misch Bros. 120 acres

MISCH BROS. Sec. 19 Rt. 1
Downs 96 acres

MOODY, MOLLIE Sec. 23 Rt. 1
Ellsworth David Moody Jr. 125 acres

MOORE, F.G. Sec. 8 Rt. 1
Ellsworth Homer Phillips 160 acres

MORTIMER, C.H. Sec. 14 Rt. 1
Ellsworth 114 acres

MORTIMER, PEARL Sec. 14 Rt. 1
Ellsworth Lloyd West 160 acres

O'NEIL, GEORGE Sec. 10 Rt. 1
Ellsworth

NORFLET, HOWARD Sec. 34 Rt. 2
Leroy

PARKER, MRS. GEORGE W. Sec. 36 Rt. 1
Ellsworth John T. Parker 228 acres

OLLIE, THOMAS AND BARTSCHT, MRS. FRED Rt. 1
Ellsworth L.B. Builta Sec. 5 320 acres

PAXTON, ARLIE Sec. 12 Rt. 1
Arrowsmith Bane Bros. 290 acres



O'NEAL, GEORGE Sec. 4 Rt. 1
Ellsworth 80 acres

PAYNE, MRS. EDITH Sec. 30 Rt. 2
Leroy John O. Scott 200 acres

PEOPLES BANK OF BLOOMINGTON Sec. 6 Rt. 1
Ellsworth Esther G. Perry

PEOPLES BANK OF BLOOMINGTON Sec. 6 Rt. 1
Ellsworth 240 acres

PHILLIPS, HOMER Sec. 18 Rt. 1
Downs Dale Phillips 112 acres

PIERSON, MRS. LILLA MAY Sec. 32 Rt. 2
Leroy Ed Buss Sr 240 acres

PLUE, CLARENCE Sec. 33 Rt. 2
Leroy

PRAY, A. LEE Sec. 35 Rt. 2
Leroy Glen Walden



RADER GRAIN COMPANY Sec. 16
Padua Station

RADER GRAIN COMPANY Sec. 14 Rt. 1
Ellsworth

RICHARDSON, CHARLES — Sec. 11 Rt. 1
Ellsworth — 160 acres

RICHARDSON, CHARLES — Sec. 11 Rt. 1
Ellsworth — Warren Richardson — 120 acres

RIDDLE, HAROLD T. — Sec. 33 Rt. 2
Leroy — 95 acres

RIEBE, ALBERT — Sec. 33 Rt. 2
Leroy — 29 acres

RIEBE, MRS. GLADYS — Sec. 28 Rt. 1
Ellsworth — 100 acres

ROBERTS, JESS — Sec. 27 Rt. 1
Ellsworth — 20 acres

SCOTT, EMIL — Sec. 26 Rt. 1
Ellsworth — 178 acres

SCHOOLEY, BLANCHE — Sec. 30 Rt. 1
Downs — Harry Schooley — 100 acres

SCHWARTZ, JOHN — Sec. 8 Rt. 1
Ellsworth — 80 acres

SHANKLE, LYDIA — Sec. 17 Rt. 1
Ellsworth William Arteman — 75 acres

SHINE, EARL — Sec. 28 Rt. 2
Leroy — 60 acres



SHOEMAKER — Sec. 34 Rt. 2
Leroy

SIMES, H.F. — Sec. 23 Rt. 1
Ellsworth — 20 acres

SMITH, EDITH — Sec. 33 Rt. 2
Leroy Chester Smith — 236 acres

SMITH, ELMER GEORGE — Sec. 3 Rt. 1
Ellsworth Elmer Smith — 160 acres

SMITH, GEORGE — Sec. 3 Rt. 1
Ellsworth Fred Wanderley — 200 acres

SMITH, MAYNARD Sec. 1
Arrowsmith

SPENCER, ORVAL Sec. 19 Rt. 1
Downs 160 acres

SMITHSON, J.A. Sec. 25 Rt. 1
Ellsworth

STANGER, LYLE Sec. 35 Rt. 1
Ellsworth 30 acres

SMITHSON, J.A. Sec. 25 Rt. 1
Ellsworth R.C. Smithson 255 acres

STANGER, MAUDE Sec. 10 Rt. 1
Ellsworth 160 acres

SMITHSON, ROBERT Sec. 29 Rt. 1
Downs Harry Felkamp

STEEL, MAE K. Rt. 1
Arrowsmith Edwin Bell 320 acres

STENSEL, VERNELL
Ellsworth Andey Haik

Sec. 26 Rt. 1
5 acres

SUTTER, E.J.
Downs Lillian Stoops

Sec. 20 Rt. 1
160 acres

STILES, FRED
Downs

Sec. 8 Rt. 1
8 acres



THOMAS, OLLIE
Ellsworth

Sec. 9 Rt. 1
120 acres

STILLWELL, N.S.
Ellsworth

Sec. 12
120 acres

THOMPSON, MRS. ROSELLA
Arrowsmith George Cope

Sec. 24 Rt. 1
120 acres

STRAYER, HENRY
Leroy

Sec. 31 Rt. 2
120 acres

TURNEY
Downs

Sec. 2 Rt. 1
80 acres

VANGUNDY, O.W. Sec.18 Rt. 1
Ellsworth Glenn Evans 200 acres

VIRGIEL, KENNETH Sec. 26 Rt. 1
Ellsworth Philip Blair 160 acres

VIRGIEL, WILLIAM C. Sec. 24 Rt. 1
Ellsworth 80 acres

WALL, THOMAS AND ROBERT Sec. 17 Rt. 1
Ellsworth Thomas Wall 300 acres

WAHLSTROM, FRANK Sec. 35 Rt. 1
Ellsworth 90 acres

WALSH, M.E. Sec. 27 Rt. 2
Leroy Roland B. Miller 217½ acres

WALTERS, LEO Sec. 9 Rt. 1
Ellsworth 143 acres

WHITE, RAYMOND Sec. 17 Rt. 1
Ellsworth 2.4 acres

WOLLRAB, MRS. C.A. Sec. 31 Rt. 2
Leroy John Doyle 145 acres

WONDERLIN, HERMAN H. Sec. 33 Rt. 2
Leroy 10 acres

WEBER, BASIL Rt. 1
Ellsworth Kenneth Weber 120 acres

WEBBER, LITTA Sec. 3 Rt. 1
Ellsworth W.A. Evans 160 acres

WEBBER, MRS. LULA & MRS. FRANK Sec. 15 Rt. 1
Ellsworth Sam William 160 acres

WEBBER, MRS. RAYMOND Sec. 11 Rt. 1
Ellsworth Hugh Richardson 240 acres

WEBBER, RAYMOND Sec. 11 Rt. 1
Ellsworth Henry Alpers 160 acres

WEFER, JOHN Sec. 34 Rt. 2
Leroy 54 acres

WEIDNER, FLORA B. Sec. 29 Rt. 2
Leroy Roie Bishop 160 acres

WEIGNER, FLORA B. Sec. 33 Rt. 2
Leroy Ralph Weigner 130 acres

WIGHT, MRS. GRACE C. Sec. 23 Rt. 1
Ellsworth William and Avery Adams 780 acres

WILSON, STEPHEN Sec. 7 Rt. 1
Ellsworth 150 acres

WILLIAMS, JESSE Sec. 27 Rt. 1
Ellsworth 150 acres

WILLIAMS, SAM Sec. 22
Ellsworth

YOUNG, ELMER Sec. 29 Rt. 1
Downs 80 acres

YOUNG, JULIA Sec. 21 Rt. 1
Downs Clarence Lucas 160 acres

DOWNS TOWNSHIP

DOWNS

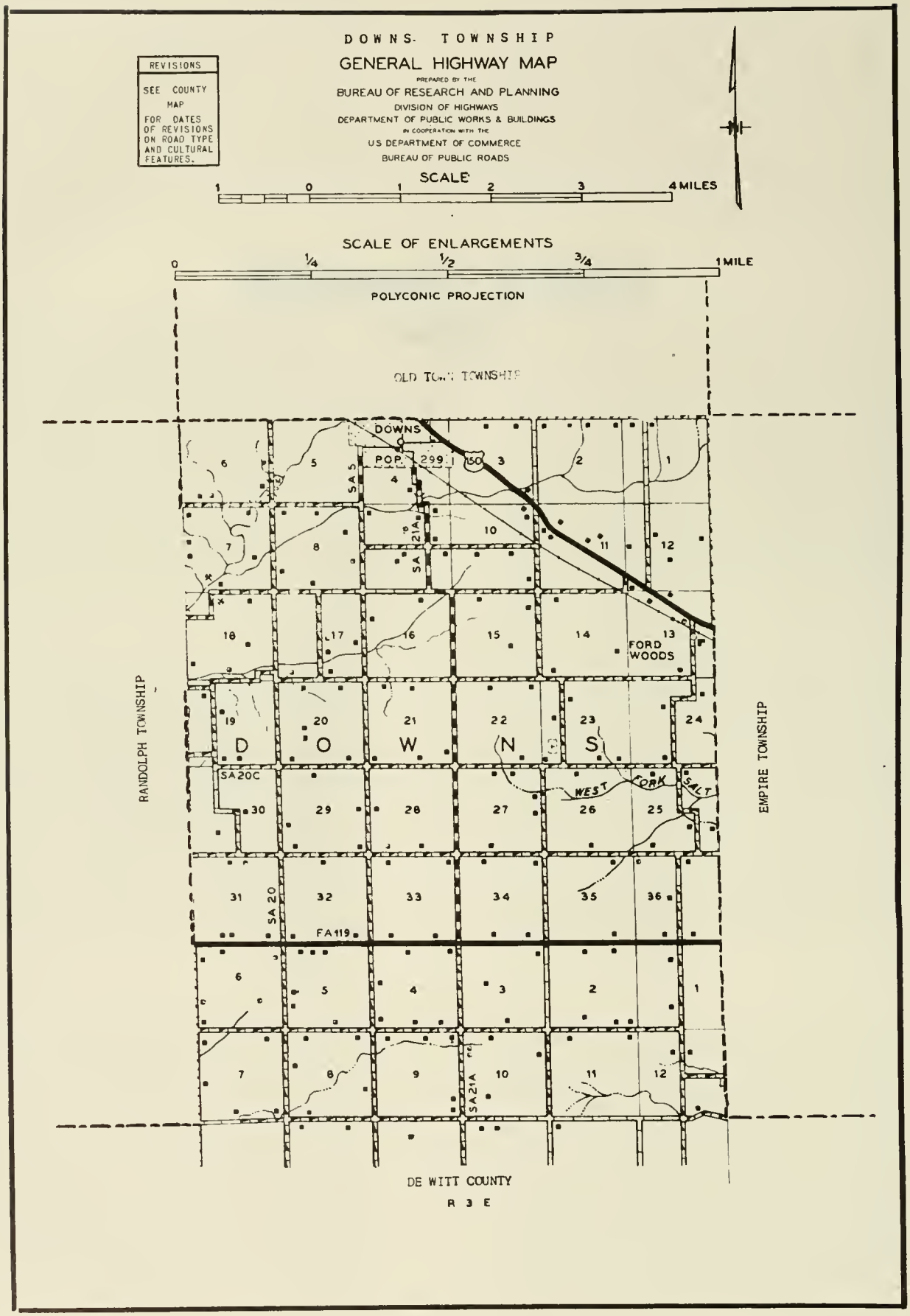
DOWNS TOWNSHIP
GENERAL HIGHWAY MAP
PREPARED BY THE
BUREAU OF RESEARCH AND PLANNING
DIVISION OF HIGHWAYS
DEPARTMENT OF PUBLIC WORKS & BUILDINGS
IN COOPERATION WITH THE
U.S. DEPARTMENT OF COMMERCE
BUREAU OF PUBLIC ROADS
REVISIONS
SEE COUNTY MAP FOR DATES OF REVISIONS ON ROAD TYPE AND CULTURAL FEATURES.
SCALE
1 0 1 2 3 4 MILES
SCALE OF ENLARGEMENTS
0 1/4 1/2 3/4 1 MILE
POLYCONIC PROJECTION
OLD TOWN TOWNSHIP
DOWNS
POP. 299
50
SA 5
SA 21A
FORD WOODS
RANDOLPH TOWNSHIP
EMPIRE TOWNSHIP
D O W N S
SA 20C
WEST FORK SALT
SA 20
FA 119
DE WITT COUNTY
R 3 E

DOWNS

In the fertile farming country southeast of Bloomington lies the incorporated village of Downs, which today has a population of 299. It has a number of retail stores, automobile and other service establishments, a postoffice and several commodious grain elevators. The village is located on the New York Central Railroad and on US 150. Downs was surveyed and platted in 1870 on the site of an earlier village called Priceville, laid out by P. B. Price, son of an early settler. Today, this village is the only community of Downs Township, with a total population of 998. First settler of the township was Lawson Downs, who came in 1829 and took up a claim at what later was known as Diamond Grove.



ST. MARY'S CHURCH DOWNS

DOWNS HIGH SCHOOL DOWNS

HOPEWELL CEMETERY DOWNS

SOUTHDOWNS GRADE SCHOOL Sec.10 Rt. 3
Leroy $1\frac{1}{2}$ acres

HOPEWELL CEMETERY DOWNS



RUTLEGE CEMETERY Sec. 23
Downs

AMERICA STATE BANK Sec. 23
Downs Edison Sigler 280 acres

ARBUCKLE, MRS. CORA Sec. 19 Rt. 1
Heyworth Emory Arbuckle 160 acres

ASPEL, JOHN J. Sec. 7 Rt. 2
Bloomington 55 acres

BAILEY, EVERETT M. Sec. 34 Rt. 3
Leroy Paul Wheat 183 acres

BAKER, MRS. AGNES Rt. 1
Heyworth 80 acres

BAYLOR, EURA Sec. 8 Rt. 1
Downs Clarence Simpson 104 acres

BEBOUT, OSCAR R. Sec. 33 Rt. 3
Leroy Robert E. Lichty 160 acres

BEBOLT, OSCAR Rt. 1
Heyworth 160 acres

BOWER, MRS. MARY Sec. 2 Rt. 3
Leroy Pat O'Rourke 320 acres

BOWER, MRS. MARY Sec. 11 Rt. 3
Leroy

BRANT, HOMER Rt. 2
Heyworth

BRIAN, DR. FRED W. Sec. 15 Rt. 1
Downs

BRIAN, DR. FRED W. Sec. 15 Rt. 1
Downs Fred O. Kettner 280 acres

BRINING SISTERS Sec. 34 Rt. 3
Leroy John W. Brittin 240 acres

BROWN, EUGENE Sec. 25 Rt. 3
Leroy 80 acres

BROWN, H.L. Sec. 7 Rt. 2
Heyworth

BUNNELL, MARY ESTATE Sec. 8 Rt. 2
Heyworth Jim Donovan 184 acres

BROWN, HELEN Sec. 23 Rt. 3
Leroy 160 acres

CLARK, MRS. Sec. 33 Rt. 1
Downs

BRUCKMAN, WILLIAM Rt. 2
Heyworth J.H. Purkey 61 acres

COLLIER, MRS. W.E. AND MORGAN MRS. IDA Rt. 2
Heyworth W.E. Collier Sec. 31 100 acres

BUILTA, RUSSELL W. Sec. 27 Rt. 1
Downs 80 acres

CONLEE, D.D. Sec. 11 Rt. 1
Downs 80 acres

COOPER, J.D. Sec. 6 Rt. 2
Heyworth 156 acres

CRIST, J.D. Sec. 36 Rt. 3
Leroy Clyde Sanders 160 acres

CUSEY, WILLIAM H. Sec. 32 Rt. 1
Heyworth Owen Cusey Tenant 100 acres

CZERNY, MRS. CLYDE Sec. 2 Rt. 3
Leroy Linus G. Bruning 160 acres

DARLING, HUGH Sec. 5 Rt. 1
Downs W1 Lowell Fairfield 260 acres

DAVIS, WAYNE J. Sec. 33 Rt. 1
Downs 67½ acres

DENEEN, FRANK Sec. 17 Rt. 1
Downs

DEENS, MRS. Sec. 5 Rt. 2
Heywroth Jack Gillis 160 acres

DONOVAN, M.R. Sec. 9 Rt. 2
Heyworth 160 acres

ELLIS, W.B. Sec. 14 Rt. 1
Downs M.G. Adams 320 acres

DONOVAN, M.R. Sec. 4 Rt. 2
Heyworth Ogden Kemp 80 acres

ELLIS, W.B. Sec. 23 Rt. 1
Downs

DOWNS, MRS. NELLIE Sec. 20 Rt. 1
Heyworth 160 acres

FERGUSON, MRS. BESS Sec. 29 Rt. 1
Heyworth Ray Wertz 106 acres

DOYLE, JAMES ESTATE Rt. 1
Heywroth Clyde Holderby 147 acres

FITCHHORN, H.E. Sec. Rt. 1
Downs H.G. Evans 77 acres

FLUEGEL, ARTHUR
Leroy

Sec. 27 Rt. 3
80 acres

FOGEL, GEORGE TRUST
Leroy Arthur Fluegel

Sec. 34 Rt. 3
160 acres

FRANKLIN, MRS. ELIZABETH
Leroy Harold Rhodes

Sec. 33 Rt. 3
320 acres

FRENCH, ED
Leroy W.W. Lane

Sec. 24 Rt. 3
120 acres

FULTON, MRS. JAS
Heyworth

Sec. 31 Rt. 2
112 acres

GAHERTY, PAUL & FRANK
Leroy Frank G. Gaherty

Sec. 1 Rt. 3
160 acres

GAINES, DONALD
Downs

Sec. 2 Rt. 1
120 acres

GILDNER, AUGUST
Leoy William Kearney

Sec. 36 Rt. 3
220 acres

GRAFF, MRS. BERTHA Sec. 30 Rt. 1
Heyworth Lawrence Knobeloch 207 acres

HALL, HOMER ESTATE Sec. 8 Rt. 1
Downs Laurence Robberts 280 acres

GRANING, C.H. ESTATE Rt. 1
Downs Wayne Reynolds 80 acres

HAMLOW, MRS. JULIA Sec. 5 Rt. 2
Heyworth Willis Hamlow 83 acres

GRANING, W.C. Sec. 15 Rt. 1
Downs 160 acres

HASENWINKLE WALLACE COMPANY Sec. 4
Downs Delbert Dotson

HABECKER, ALLIN Sec. 27 Rt. 1
Downs Frank Hale 200 acres

HASENWINKLE WALLACE COMPANY DOWNS
Delbert Dotson

HATEL, JAMES Sec. 19 Rt. 2
Heyworth

HOLFORTY, MARIE Sec. 20 Rt. 1
Heyworth Walter Rueger 180 acres

HAVENS, J.B. Rt. 1
Heyworth Earl Smith 120 acres

HONNOR, MRS. LILLIAN Sec. 9 Rt. 1
Downs 80 acres

HECK, LILA M. Sec. 7 Rt. 2
Heyworth Willard Yordy 170 acres

HOWES, JOHN GRAVEL PIT Sec. 9
Downs

HOHENSTEIN, MRS. LAURA Sec. 8 Rt. 2
Heyworth Paul Arrowsmith 240 acres

IDEN, DELMER Sec. 26 Rt. 3
Leroy Arthur Jackson 160 acres

IDEN, DELMER Sec. 33 Rt. 3
Leroy Park Evans 160 acres

IRVIN, C.E. ESTATE Sec. 1 Rt. 3
Leroy

IJAMS, MRS. NELLIE Sec. 6 Rt. 2
Bloomington Wayne Tallon 275 acres

JANSEN, D.H. ESTATE Sec. 8 Rt. 2
Heyworth M.A. Butler 140 acres

IRVIN, C.E. ESTATE Sec. 2 Rt. 3
Leroy Forrest Woods 600 acres

JOHNSON, MRS. EMERY Sec. 23 Rt. 3
Leroy Woodrow Downey 160 acres

IRVIN, C.E. ESTATE Sec. 2 Rt. 3
Leroy

JOHNSON, LEWIS Sec. 16 Rt. 3
Leroy

JOHNSON, PAUL
Leroy

Sec. 23 Rt. 3
279 acres

KILLIAN, ARTHUR
Leroy Kenneth Allen

Sec. 24 Rt. 3
160 acres

KAUFMAN, HOMER
Heyworth

Sec. 8 Rt. 2
160 acres



KRAFT, THEODORE
Downs Walter Goodlick

Sec. 10 Rt. 1
174 acres

KAUFMAN, HOMER
Heyworth

Sec. 7 Rt. 2
120 acres

LAFFERTY, AMY
Leroy Lyle Johnson

Sec. 4 Rt. 3
162 acres

KELLER, MRS. AGNES
Leroy Estoni Kafney

Sec. 25 Rt. 3
80 acres

LAIN, MRS. I.D.
Leroy Linden Cusey

Sec. 3 Rt. 3
208 acres

LAIN,, I.D. ESTATE Sec. 11 Rt. 3
Leroy Elton Douglass 320 acres

LICTHY, MRS. BARBARA Sec. 4 Rt. 3
Leroy Wallace Baker 87 acres

LAIN, I.D. ESTATE Sec. 22 Rt. 1
Downs Irl C. Webb 320 acres

LINTON, ANDERSON ESTATE Sec. 16 Rt. 1
Downs 120 acres

LAIN, MRS. I.D. Sec. 4 Rt. 3
Leroy 80 acres

LIVINGSTON ESTATE Rt. 1
Heyworth Joe Brinkman 254 acres

LAUSTERER, WILLIAM F. Sec. 6 Rt. 2
Heyworth Fred Lausterer 240 acres

LOAR, MRS. N.A. Rt. 1
Heyworth C. Harmon 160 acres



MARLOW, HERSHEL Sec. 9 Rt. 1
Downs

McCORD, MRS. LILLIAN Sec. 29 Rt. 1
Heyworth James Holderby 160 acres

MASON, S.B. ESTATE Sec. 18 Rt. 2
Bloomington F.D. Mason 200 acres

MEYERS, DR. A.W. ESTATE Sec. 7 Rt. 2
Heyworth Elmer Arteman 219 acres

McCLANAHAN, ANNA Sec. 27 Rt. 3
Leroy 80 acres

MIKEL, MRS. JESSIE Sec. 4
Downs 80 acres

McCONNELL, DR. BERNICE Sec. 36 Rt. 3
Leroy Charles Roggy 213 acres

MORRISSEY, JOHN J. Sec. 9 Rt. 3
Leroy

MORRISSEY, JOHN J. Sec. 9 Rt. 2
Heyworth Martin O'Rourke 320 acres

MURPHY, MR. & MRS. CHARLES Sec. 11 Rt. 1
Downs 160 acres

MURPHY, MR. & MRS. CHARLES Sec. 3 Rt. 1
Downs 98 acres

NELSON, GUST Sec. 29 Rt. I
Heyworth 160 acres

O'BRIEN, STOOPS MRS. MARIONA Sec. 34 Rt. 3
Leroy Floyd Lindstrom 100 acres

O'NEALL AND REISE Sec. 11 Rt. 1
Downs 228 acres

O'NEALL AND REISE Rt. 1
Downs 237 acres

O'ROURKE, MISS CATHERINE Sec. 2 Rt. 1
Downs James O'Rourke 80 acres

O'ROURKE, MRS. FRIEDA — Sec. 14 Rt. 1
Downs — Joe O'Rourke — 200 acres

O'ROURKE, JOHN — Sec. 9 Rt. 1
Downs — 172 acres

OTTO, MARION — Sec. 35 Rt. 1
Downs — L.F. Harrell — 160 acres

PAGEL, MRS. HNERY — Sec. 33 Rt. 2
Heyworth — Everett Kelly — 160 acres

PEASLEY, ELMA — Sec. 4 Rt. 2
Heyworth — Luther Armstrong — 84 acres

MORGAN WILLIAM — Sec. 10 Rt. 3
Leroy — Peoples Bank Trust Fund — 160 acres

PIERSON, MRS. LILY MAY — Sec. 13 Rt. 3
Leroy — George Grankey — 320 acres

PROSSER, A.L. — Sec. 18 Rt. 2
Bloomington — Donald Golden — 309 acres

PROSSER, AL AND DELMAR W. Sec. 17 Rt. 2
Bloomington

REYNOLDS, TONY Sec. 25 Rt. 3
Leroy 143 acres

RAWSON, ETHEL B. Sec. 21 Rt. 1
Downs Forrest Downs 200 acres

ROBERTS, MRS. JESSIE Sec. 9 Rt. 3
Leroy Howard Roberts 120 acres

RAWSON, MRS. ETHEL Sec. 9 Rt. 1
Downs Charles Tallon Jr. 240 acres

ROBERTS, W.W. Sec. 36 Rt. 3
Leroy Lynn Lamont 140 acres

RAZOR, ADLAI E. Sec. 25 Rt. 3
Leroy 96 acres

ROGGY, AILEEN Sec. 22 Rt. 1
Downs Harold Roggy Lulu B. Christ 160 acres

ROOP, FRANK
Downs

Sec. 8 Rt. 1
205 acres

ROOP, GRAHAM
Downs

Sec. 3 Rt. 1
236 acres

RUST, ADLAI
Leroy

Sec. 26 Rt. 3
acres

RUST, ADLAI H.
Leroy

Sec. 26 Rt. 3

RUST, ADLAI
Leroy

Sec. 27 Rt. 3

RUST, ADLAI H.
Leroy

Sec. 26 Rt. 3

RUST, ADLAI H.
Leroy

Sec. 25 Rt. 3

SALLEY, HELEN H.
Downs Oren Heap

Sec. 21 Rt. 1
240 acres

SAVAGE, CARL Sec. 4 Rt. 1
Downs Harry L. Roberts 107 acres

SCHMIDT, MRS. MARTHA Sec. 5 Rt. 2
Heyworth 85 acres

SCOTT, MRS. DELLA Sec. 1 Rt. 1
Downs Dovie Fleischer 95 acres

SCOTT, MRS. DELLA Sec. 2 Rt. 1
Downs 240 acres

SCOTT, W.P. Sec. 4 Rt. 3
Leroy Harold Meadors 160 acres

SHOPPING CENTER Sec. 4
Downs K.H. Colhaw

SHULTZ, DR. GORDON Sec. 10 Rt. 1
Downs Thomas O'Rourke 160 acres

SMITH, JAMES J. Sec. 16 Rt. 1
Downs 160 acres

SMITH, JAMES M. Sec. 9 Rt. 1
Downs Ray Prosser 160 acres

SOPHER, HORACE Sec. 5 Rt. 2
Bloomington Henry C. Baker 354 acres

STALEY, ELMER Sec. 3 Rt. 3
Leroy

STALEY, ELMER Sec. 3 Rt. 3
Leroy Kenneth Robbins 280 acres

STENSEL BROS Sec. 12 Rt. 2
Leroy D.A. Mitchell 327 acres

STEVENSON, ADLAI Sec. 19 Rt. 1
Heyworth Earl Shives 240 acres

SUTTER BROS. Sec. 11 Rt. 1
Downs Al Lockenuitz 204 acres

SUTTER, LAWRENCE Sec. 8 Rt. 1
Downs

SUTTON, FRANCIS Rt. 2
Bloomington 65 acres

TETTR, RALPH D. Sec. 9 Rt. 1
Downs Ben Conlee 98 acres

SWANSON, E. Sec. 2
Downs

TOMPKINS, W.G. Sec. 24 Rt. 3
Leroy John Tompkins 240 acres

TALLON, CHAS. Sec. 21 Rt. 1
Downs

TOOTHILL, PAT Sec. 12 Rt. 3
Leroy

TALLON, FRED Sec. 31 Rt. 2
Heyworth

TOOTHILL, PAT Sec. 12 Rt. 3
Leroy 483 acres

TRENT, ROY Rt. 2
Heyworth



WAKLEY, MRS. Sec. 20 Rt. 1
Downs

VAN'DEVENTER, ETHEL Sec. 12 Rt. 3
Leroy Marcos Bock 240 acres

WAKELY ESTATE Sec. 20 Rt. 1
Heyworth Charles Thornton Tenant 299 acres

VANDERVOORT, PAUL W. Sec. 6 Rt. 2
Heyworth 67 acres

WASMAN, FRED Sec. 13 Rt. 1
Downs Ed Luker 196 acres

WAGNER, RUSSELL Sec. 17 Rt. 1
Downs 192 acres



WASMAN, MRS. F.W. Sec. 10 Rt. 1
Downs 30 acres

WAYBRIGHT, J.A. Sec. 4 Rt. 1
Downs 78 acres

WILLIAMS, C.U. ESTATE Sec. 5 Rt. 2
Heyworth Fred Sinn 173 acres

WAYBRIGH Sec. 4 Rt. 1
Downs

WILLIAMS ESTATE Sec. 21 Rt. 1
Heyworth George Hruska 280 acres

WHITE, MRS. CLINTON Sec. 8 Rt. 2
Bloomington George Dulany 120 acres

WILLIAM, C. ESTATE Sec. 32 Rt. 2
Heyworth Robert Fluegel 220 acres

WILLIAMS, E.U. ESTATE Sec. 21 Rt. 1
Downs W.B. Adams 360 acres

WOLLAB, FRED Sec. 10 Rt. 1
Heyworth E.H. Wheet 240 acres

WRAGE, PAUL Sec. 12 Rt. 3
Leroy

WRAGE, PAUL Sec. 13 Rt. 3
Leroy Robert Albert 200 acres

YEAGLE Sec. 3 Rt. 3
Leroy

YOLTON, MRS. HELEN Sec. 26 Rt. 3
Leroy Kenneth Cope 240 acres

YOLTON, HELEN Sec. 22 Rt. 1
Downs Glyd Cope 80 acres

YOUNG, HARRY ESTATE Sec. 9 Rt. 1
Downs Harry J. Young 120 acres

ZIMMERMAN, JOE AND PEARL Sec. 5 Rt. 2
Saybrook 165 acres

ZOELLER, J.E. Sec. 6 Rt. 2
Bloomington 120 acres

DRY GROVE TOWNSHIP

YUTON

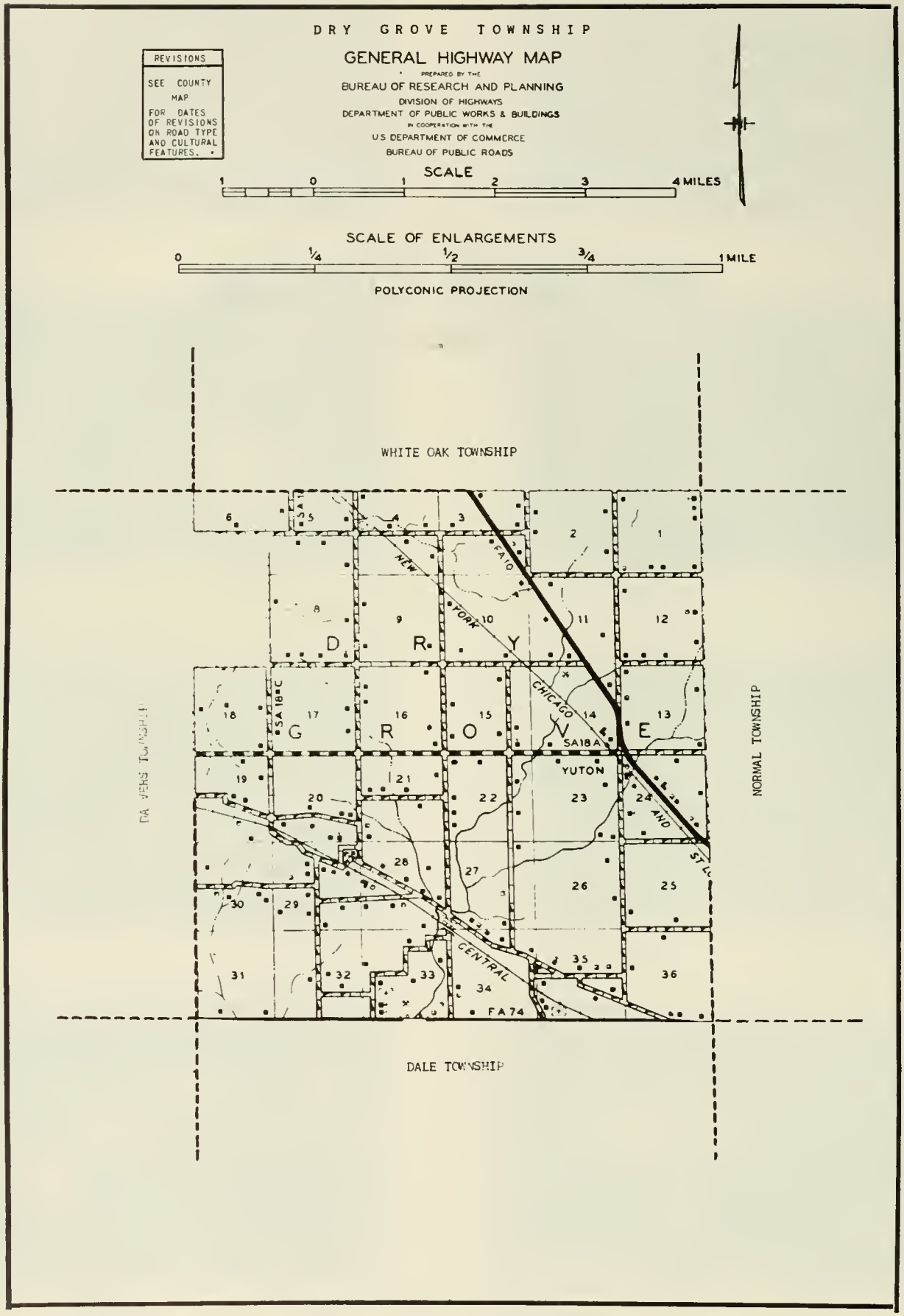
DRY GROVE TOWNSHIP
GENERAL HIGHWAY MAP
PREPARED BY THE
BUREAU OF RESEARCH AND PLANNING
DIVISION OF HIGHWAYS
DEPARTMENT OF PUBLIC WORKS & BUILDINGS
IN COOPERATION WITH THE
U.S. DEPARTMENT OF COMMERCE
BUREAU OF PUBLIC ROADS
REVISIONS
SEE COUNTY MAP FOR DATES OF REVISIONS ON ROAD TYPE AND CULTURAL FEATURES.
SCALE
1 0 1 2 3 4 MILES
SCALE OF ENLARGEMENTS
0 1/4 1/2 3/4 1 MILE
POLYCONIC PROJECTION
WHITE OAK TOWNSHIP
DALE TOWNSHIP
NORMAL TOWNSHIP
DRY GROVE
YUTON
NEW YORK CHICAGO AND ST LOUIS
CENTRAL
FA 10
FA 74
SA 18A
SA 18C
SA 1

YUTON

Only community of Dry Grove Township, northwest of Bloomington, is the small settlement of Yuton, which has a population of ten. It consists of a few houses adjacent to the New York, Chicago & St. Louis Railroad and to US 150. The township in which it is located has a present population of 756. It was first settled by Peter McCullough, who came from Kentucky in 1826. For a time he conducted a wayside inn here for stagecoach travelers on the Peoria-Danville road. He was the father of Colonel William McCullough, a prominent citizen of Bloomington and a Civil War officer.

WEST TWIN GROVE CHURCH & CEMETERY DANVERS

DRYGROVE SCHOOL UNIT DIST. NO. 6 Rt. 4
Bloomington Mrs. Ola Schleeter Teacher ½ acre
Sec. 28

EAST TWIN GROVE CEMETERY Sec.35 Rt. 3
Bloomington

MUNSELL SCHOOL McLEAN CO. UNIT DIST. NO. 5
Bloomington Sec. 35 ½ acre

ACKLAND, VELMA Sec. 35 Rt. 4
Bloomington Russell Teutsch Tenant 142 acres

AIWES, W. Sec. 10 Rt. 1
Carlock 60 acres

ALBERT, ROSIE Sec. 29 Rt. 4
Bloomington 38 acres

ALWES, ALEX Sec. 3 Rt. 4
Bloomington John Wallace Renter 80 acres

ALWES, EARL & WM. Sec. 2 Rt. 4
Bloomington 152 acres

ALWES, WM. Sec. 3 Rt. 4
Bloomington Melvin Alwes Tenant 220 acres

ANDERSON, ARTHUR G. Sec. 29 Rt. 4
Bloomington 87 acres

ANDERSON, M. Sec. 17 Rt. 2
Danvers 40 acres

ANTHONY, ZELDA C. Sec. 17 Rt. 1
Danvers 80 acres

ARMSTRONG, EVA Sec. 17 Rt. 2
Danvers Lelend G. Armstrong Tenant 80 acres

BAKER, R.C. Sec. 9 Rt. 1
Danvers 80 acres

BARLOW, W.C. Sec. 25 Rt. 4
Bloomington 290 acres

BASTING, F.J. Sec. 23 Rt. 4
Bloomington 117½ acres

BASTING, MRS. MARY E. Sec. 23 Rt. 4
Bloomington Roy W. Basting 80 acres

BASTING, MRS. MARY E. Sec. 23 Rt. 4
Bloomington 120 acres

BEER, THOMAS Sec. 24 Rt. 1
Normal ½ acre

BEHREND, ETHELENE Sec. 8 Rt. 1
Carlock 80 acres

BIRCKELBAW, WAYNE Sec. 21 Rt. 2
Bloomington 280 acres



BERGLIN, RICHLAND Sec. 29 Rt. 2
Danvers 10 acres

BOHRER, ROY Sec. 12 Rt. 2
Normal 160 acres

BIRCKELBAW, WAYNE Sec. 28 Rt. 4
Bloomington

BRENKMAN, BEN Sec. 36 Rt. 4
Bloomington 120 acres

BIRCKELBAW, WAYNE Sec. 21 Rt. 4
Bloomington 280 acres

BROWN, LEWIS E. & CARL S. Sec. 14 Rt. 1
Normal Fred Meyer Tenant 320 acres

BROWN, LEWIS E. AND CARL S. Sec. 14 Rt. 1
Normal

CABE, CHRIS Sec. 21 Rt. 4
Bloomington 80 acres



CARLOCK FARMERS ELEVATOR Sec. 14
Youton

CARLOCK, RUTH Sec. 10 Rt. 1
Carlock F.J. Fry Tenant 109 acres

CORRINGTON, MILDRED Sec. 24 Rt. 1
Normal Dean Kehl Renter 13 acres

COX, GEORGE ESTATE Rt. 2
Danvers Clifford Martin 210 acres

CRAIG, DORA & BERT Sec. 34 Rt. 4
Bloomington 69 acres

CUNDIFF, ERNEST Rt. 4
Bloomington Robert Boitnott Tenant 320 acres

CUNDIFF, ERNEST — Sec. 26 Rt. 4
Bloomington Robert Boltnott — 320 acres

DAMMAN, LOWELL E. — Sec. 9 Rt. 4
Bloomington — 80 acres

DAUGHERTY, MOAT — Rt. 2
Danvers — 12 acres

DEAL, J. LAWRENCE — Sec. 28 Rt. 4
Bloomington — 95 acres

DENZER, RUTH — Sec. 15 Rt. 4
Bloomington James Shoemaker Renter — 119 acres

DENZER, WM. H. — Sec. 11 Rt. 4
Bloomington — 120 acres

DETWEILER, HERMAN AND LORETTA — Sec. 32 Rt. 4
Bloomington — 80 acres

DIVERLEY, BERT — Sec. 28 Rt. 4
Bloomington — 54 acres

DIVELEY, MARY Sec. 28 Rt. 4
Bloomington 57 acres

EDWARDS, BILL Sec. 27 Rt. 4
Bloomington 60 acres

EHRLICH, T.J. Sec. 21
Bloomington 80 acres

ELKIN, REBECCA Sec. 11 Rt. 4
Bloomington Louis Elkin Tenant 50 acres

ENGLE, DAN Sec. 5 Rt. 1
Carlock 82 acres

SUTTON ENGEL, DAN Sec. 5 Rt. 1
Danvers 80 acres

ENGEL, ROY Sec. 5 Rt. 1
Carlock Oscar Anderson Renter 80 acres

ERNST, KARL J. Sec. 13 Rt. 1
Normal 40 acres

EVANS, NAN M. Sec. 25 Rt. 4
Bloomington Evert Crabtree 240 acres

EVANS, NAN M. Sec. 25 Rt. 4
Bloomington George Wheatland

FAGERBURG, MRS. MARY E. Sec. 11 Rt. 1
Normal 160 acres

FAGERBURG, ROBERT Sec. 7 Rt. 1
Normal 80 acres

FORBES, PHEOBE ESTATE Sec. 20 Rt. 2
Danvers Russell & Clarence Forbes 93 acres

GANT, MRS. HARRY Sec. 20 Rt. 2
Danvers Kermit Carlock 29 acres

GERBER, MRS. ELMER Sec. 3 Rt. 4
Bloomington Lawrence F. Arras Tenant 154 acres

GILLIS, ROBERT Sec. 27 Rt. 4
Bloomington 23 acres



GINTER, J.J.
Bloomington

Sec. 26 Rt. 4
240 acres

GRUSY, LEO
Danvers

Sec. 7 Rt. 1
160 acres

GORDON, HARRY
Bloomington

Sec. 22 Rt. 4
80 acres

HALLETT ESTATE
Normal Melvin Colter

Sec. 1 Rt. 1
160 acres

GRAVETT, CLARENCE
Danvers Adrian Wagne & Son

Sec. 30 Rt. 2
acres

HANALINE, J.
Carlock Roy Baker Tenant

Rt. 1
80 acres

GRAVETT, CLARENCE
Danvers Earl Otto

Sec. 30 Rt. 2

HANOVER, WILLIAM T.
Bloomington Ma James Rooker TEnant

Sec. 36 Rt. 4
80 acres

HARDESTY, ARTHUR
Bloomington

Sec.33 Rt. 4
15 acres



HARDESTY, RAY
Bloomington

Rt. 4
16 acres

HARTZOLD, EDWARD J.
Bloomington

Sec. 32 Rt. 4
105 acres

HARTZOLD, EDWARD J.
Danvers

Sec. 29 Rt. 2
125 acres

HASTINGS, JUDD
Normal

Sec. 13 Rt. 1
160 acres

HASTINGS, RAY L.
Normal

Sec. 12 Rt. 1
195 acres

HASTINGS, RAY
Bloomington

Sec. 24 Rt. 4
1 acre

HASTINGS, STELLA
Normal

Sec. 12 Rt. 1
70 acres

HESS, JOHN
Bloomington

Sec. 29 Rt. 4
13 acres

HILTON, GUY A.
Bloomington

Sec. 10 Rt. 4
120 acres



HILTON, GUY A.
Bloomington

Sec. 11 Rt. 4



IUNGERICH, BEN
Bloomington Fred Alsene

Sec. 22 Rt. 4
80 acres

HILTON, GUY A.
Bloomington Robert Schwoerer Tenant

Sec. 11 Rt. 4

KOHLER, JESSE AND EICKHORST, DONALD
Carlock

Sec. 7 Rt. 1
400 acres

HILTON, GUY A.
Bloomington

Sec. 11 Rt. 4
210 acres

JOHNSON, CHESTER
Bloomington Paul Knitter Renter

Sec. 10 Rt. 4
230 acres



JOHNSON, LOIS Sec. 33
Bloomington

KINSINGER, EDGAR D. Sec. 8 Rt. 1
Carlock 220 acres

KAUFMAN, CHRIS Sec. 15 Rt. 4
Bloomington 95 acres



KINSINGER, EMMA & YODER, ERVINA Rt. 2
Danvers D.C. Watkins Sec.20 202 acres



KAUFMAN, F.G. Sec. 15 Rt. 6
Bloomington 80 acres

KIRKPATRICK, EDWARD AND CHARLES Sec. 27 Rt. 4
Bloomington Lyle Hoeft 208 acres

KING, MRS. NELL R. Sec. 6 Rt. 1
Carlock Thomas P. Larson Ren. 294 acres

KLEINAU, LENA ESTATE Sec. 23 Rt. 4
Bloomington 320 acres

KOHLER, JESSE Sec. 17 Rt. 1
Carlock Otis Shifflet Tenant 80 acres

KOHLER, JESSE Sec. 7 Rt. 1
Danvers

KRAFT, MRS. WM. Sec. 2 Rt. 1
Normal Walter Kinzinger Tenant 162 acres

KRUGER, G.J. Sec. 22 Rt. 4
Bloomington 160 acres

KUNTZ, ALBERT J. Sec. 13 Rt. 1
Normal 120 acres

L.J. ESTATE Sec. 33
Bloomington

LAESCH, OTTO H. Sec. 13 Rt. 1
Normal 240 acres



LAESCH, OTTO H. Sec. 13 Rt. 1
Normal 240 acres

LANGHOFF, HERMAN Sec. 15 Rt. 4
Bloomington 133 acres

LAY, WALTER Sec. 14 Rt. 4
Bloomington 159 acres

LEININGER, STANFORD Sec. 29 Rt. 2
Danvers 3 acres

LOGAN, GROVER C. Sec. 16 Rt. 1
Danvers 80 acres

MASON, C. Sec. 8 Rt. 1
Danvers 80 acres

MAURE, JOE ESTATE Sec. 8 Rt. 1
Danvers Lawrence Burden Renter 200 acres

McCARTY, RICHARD Sec.35 Rt. 4
Bloomington 196 acres



McCARTY, RICHARD Sec. 27 Rt. 4
Bloomington Joe Sweringian Tenant

McCOWAN, LETTA
Danvers

Sec. 7 Rt. 1
90 acres

McCUE, C.R.
Bloomington

Sec. 35 Rt. 4
115 acres

McGRAW, HAROLD
Bloomington

Sec. 36 Rt. 3
40 acres

MEYER, HENRY
Normal

Sec. 24 Rt. 1
40 acres

MILLER, ALBERT
Normal

Sec. 1 Rt. 1
80 acres

MILLER, EDWIN
Normal Roy Barclay Tenant

Sec. 1 Rt. 1

MILLER, EDWIN
Normal

Sec. 1 Rt. 1
160 acres

MILLERS, R.E.
Carlock

Sec. 10 Rt. 1
160 acres

MILLER, WM. E. & ELSIE Sec. 2 Rt. 4
Bloomington 80 acres

MILLER, WM. E. & ELSIE Sec. 12 Rt. 1
Normal J. Robert Pfeifer Tenant 100 acres

MYERS, MRS. MAUDE Sec. 2 Rt. 1
Carlock Lester Litwiller Tenant 160 acres

NITZ, MRS. HERMAN Sec. 3 Rt. 4
Bloomington 80 acres

NOGGLE, G.E. Sec. 34 Rt. 4
Bloomington 83½ acres

OESCH, WILFORD Sec. 28 Rt. 4
Bloomington 74 acres

OLIVER, WM. Sec. 3 Rt. 4
Bloomington 80 acres

OLSON, MISS RUTH ESTATE Sec. 15 Rt. 4
Bloomington Robert Kaufman Renter 114 acres

O'NEIL, DAN & ETHEL
Bloomington Wm. Niehaus Tenant
Sec. 16 Rt. 4
160 acres

OTTO, MRS. A.E.
Bloomington
Sec. 24 Rt. 4
260 acres

OTTO, ALVIN
Bloomington Ben Boitnott Tenant
Sec. 24 Rt. 4

OTTO, EDWARD
Danvers
Sec. 19 Rt. 1
114 acres

OTTO, EUGENE
Danvers
Sec. 18 Rt. 1
80 acres

OTTO, LYLE D.
Bloomington
Sec. 4 Rt. 4
167 acres

OTTO, RICHARD W.
Danvers
Sec. 8 Rt. 1
120 acres

OTTO, ROBERT
Danvers Loren Otto Renter
Sec. 19 Rt. 1
150 acres

PANNIER, LOREN Sec. 34 Rt. 4
Bloomington 76 acres

PETERS, JOHN ESTATE Sec. 35 Rt. 4
Bloomington Joe Alexander Tenant

PATTON, FRANK Sec. 1 Rt. 1
Carlock Phillip Patton 80 acres

PETERS, JOHN ESTATE Sec. 35 Rt. 4
Bloomington Paul Murphy 312 acres

PELTZ, EFFIE KING AND MARY Sec. 6 Rt. 1
Carlock Merle Peltz Tenant 160 acres



RADER, ALBERT Sec. 16 Rt. 4
Bloomington 80 acres

PETERS, JOHN ESTATE Sec. 35 Rt. 4
Bloomington Coy Edwards

RENGEL, MRS. NELLIE Sec. 30 Rt. 2
Danvers Cecil Cottrell 308 acres

RENGEL, ROBERT
Bloomington

Sec. 22 Rt. 4
240 acres

RILEY, LUCILE
Carlock Edwin Williams Tenant

Sec. 1 Rt. 1
123 acres

ROPP, PETER
Normal

Sec. 12 Rt. 1
56 acres

ROSSOW, CARL F. Built 1947
Bloomington Welding & Blacksmithing

Rt. 3
$4\frac{1}{2}$ acres

RUPP, H.W.
Carlock Robert Brandt Tenant

Sec. 4 Rt. 1
274 acres

RUPP, HAROLD
Danvers

Sec. 17 Rt. 2
80 acres

RUPP, HAROLD
Danvers

Sec. 16 Rt. 1
80 acres

SCHAD, WM.
Bloomington

Sec. 9 Rt. 4
181 acres

SCHAFFER, LEAH Sec. 34 Rt. 4
Bloomington Russell Hoeft 108 acres

WEST-TWIN GROVE SCHOOL Sec. 33
Yuton

SCHOPP, ALLEN Sec. 24 Rt. 4
Bloomington 60 acres

SCHOTT, ELMER Sec. 24 Rt. 1
Normal 11 acres

SCHULTZ, EMMA P. Sec. 35 Rt. 4
Bloomington Eugene Durre 153 acres

SLUPIANK
SLUPIANEK, T.W. Sec. 22 Rt. 4
Bloomington 80 acres

SNAVELY, LYLE Sec. 11 Rt. 4
Bloomington 126 acres

SNODGRASS, LAWRENCE Sec. 22 Rt. 4
Bloomington 80 acres

STAHLEY, A.O. Sec. 5 Rt. 1
Carlock 80 acres

STAHLY, A.G. Sec. 6 Rt. 2
Carlock 80 acres

STAHLY, A.G. Sec. 5 Rt. 1
Carlock 120 acres

STAHLY, HAROLD Sec. 5 Rt. 1
Carlock 80 acres

STAHLY, U.S. Sec. 6 Rt. 1
Danvers 170 acres

THOMPSON, SAM Sec. 36 Rt. 3
Bloomington 71½ acres

TOEPKE, EDWARD ESTATE Sec. 33 Rt. 4
Bloomington Henry Sharpe 128 acres

TOEPKE, ERNEST ESTATE Sec. 20 Rt. 2
Danvers William J. Kauffman 112 acres

TOEPKE, WILBUR — Sec. 28 Rt. 4
Bloomington Mrs. S.M. Elkins — 81 acres

VALENTINE, CLINTON A. — Sec. 35 Rt. 4
Bloomington — 35 acres

WEAVER, W.N. — Sec. 35 Rt. 4
Bloomington — 40 acres

WEBB, JOHN H. — Sec. 20 Rt. 2
Danvers — 80 acres

WEINHEIMER, WALTER — Sec. 21 Rt. 2
Bloomington — 200 acres



WEINZIERL, VICTOR — Sec. 29 Rt. 2
Danvers — 215 acres

WIEKERT, RICUS — Sec. 29 Rt. 4
Bloomington — 120 acres

WILLIAMSON, ROBERT F. — Sec. 28 Rt. 4
Bloomington — 16½ acres

WINTERS, WILLIAM A. Sec. 36 Rt. 3
Bloomington William D. Winters Tenant 80 acres

WOODRUM HOWARD Sec. 34 Rt. 4
Bloomington 20 acres

WOOSLEY, ALBERT Sec. 3 Rt. 4
Bloomington 30 acres

WRIGHT, FRANK Sec. 33 Rt. 4
Bloomington Charley Denny 133 acres

YODER, ANSEN Sec. 19 Rt. 1
Danvers 40 acres

YODER, ANSON Sec. 15 Rt. 4
Bloomington 120 acres

YODER, PHINAS J. Sec. 19 Rt. 1
Danvers 170 acres

YODER, RUSSELL Sec. 18 Rt. 1
Danvers Yoder Bros.Renter 170 acres

ZIEBARTH, PAUL, CARL & MARIE — Sec. 14 Rt. 1
Normal — 155 acres

ZOOK, ROY M. — Sec. 29 Rt. 2
Danvers — 12 acres

MILLER, ELMER — Sec. 3 Rt. 4
Bloomington — 80 acres

YODER, W.K. — Sec. 1 Rt. 3
Bloomington — 64 acres

EMPIRE TOWNSHIP

LEROY

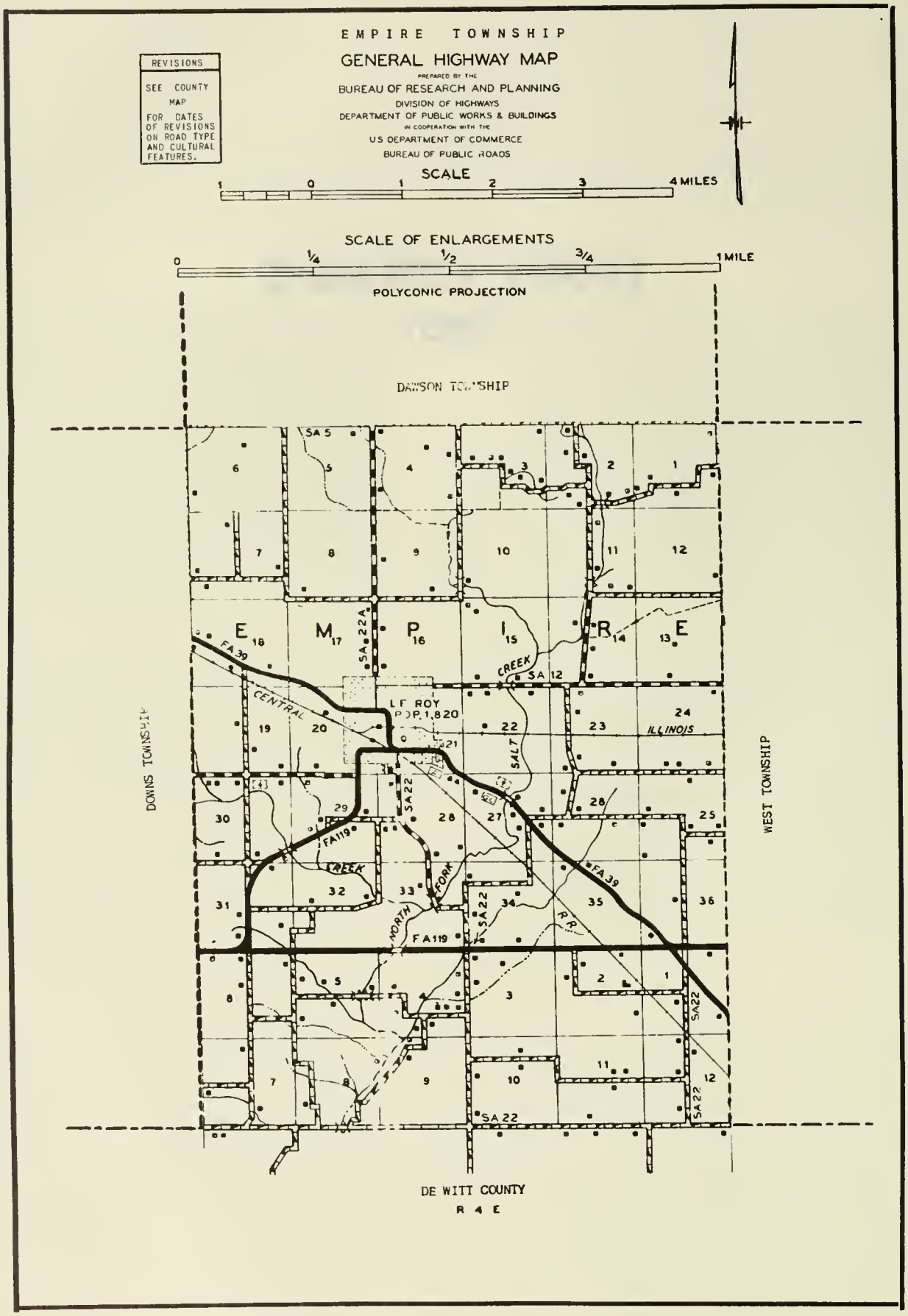
EMPIRE TOWNSHIP
GENERAL HIGHWAY MAP
PREPARED BY THE
BUREAU OF RESEARCH AND PLANNING
DIVISION OF HIGHWAYS
DEPARTMENT OF PUBLIC WORKS & BUILDINGS
IN COOPERATION WITH THE
U.S. DEPARTMENT OF COMMERCE
BUREAU OF PUBLIC ROADS
REVISIONS
SEE COUNTY MAP FOR DATES OF REVISIONS ON ROAD TYPE AND CULTURAL FEATURES.
SCALE
1 0 1 2 3 4 MILES
SCALE OF ENLARGEMENTS
0 1/4 1/2 3/4 1 MILE
POLYCONIC PROJECTION
DAWSON TOWNSHIP
DOWNS TOWNSHIP
WEST TOWNSHIP
DE WITT COUNTY
R 4 E
EMPIRE
LE ROY
POP. 1,820
CENTRAL
ILLINOIS
SALT CREEK
NORTH FORK
CREEK
FA 39
FA 119
SA 22
SA 22A
SA 5
SA 12
R.R.

LE ROY

One of the oldest communities of McLean County is the incorporated city of Le Roy, located seventeen miles southeast of Bloomington. At present it has a population of 1,820. Here are a number of canning factories, hatcheries and creameries, as well as numerous retail stores, automobile and other service establishments, a postoffice and banking facilities. The city is located on the New York Central Railroad and on US 150.

Two of Bloomington's most prominent early citizens, Generals Ashael Gridley and Merritt Covell, laid out the city of Le Roy in 1835. Some years later a race track was established here and horse races were staged each Saturday. Today, Le Roy city is the only community of Empire Township, which has a total population of 2,437. First settler of the township was John Buckles, who arrived with his family from Virginia in 1827. His family consisted of his wife and thirteen children.

THE HOW

BIG STORE — LITTLE PRICES

FARM MACHINERY
TRUCKS

Phone 15

Le Roy, Illinois

PAINT WALLPAPER
FURNITURE TELEVISION
CLOTHING FOOTWEAR

MARGA-LIN TURKEY FARM
LEROY ILLINOIS
Scientifically Raised
OVEN READY

MARGA-LIN TURKEY FARM

OWN OUR OWN FREEZER • FRESH FROZEN TURKEY
We Specialize in Gift Orders

Discount to Churches, Schools, Restaurants, Hotels, Etc.

"Visitors Always Welcome"

MARGARET AND LINDEN CRUMBAUGH
ROUTE 1 LEROY, ILLINOIS
4 miles east of Leroy

EVERETT E. HAMMAN

GRAIN

Elevator at

SABINA, ILLINOIS

I. C. R. R.

Phone 170 • Leroy, Illinois

The First National Bank
of Normal

Established 1893

NORMAL, ILLINOIS

MEMBER
Federal Deposit Insurance Corporation
Federal Reserve System

J. T. & E. J. CRUMBAUGH SPIRITUALIST CHURCH
MEMORIAL LIBRARY LEROY

FIRST METHODIST CHURCH LEROY
Founded 1868 Rev. Edgar A. Houldridge



PRESBYTERIAN CHURCH LEROY
Built 1898

BISHOP SCHOOL Sec. 10 Rt. 2
Leroy

LEROY HIGH SCHOOL LEROY
J.V. Naffziger

EUGENE FIELD 1906 LEROY
Leroy Hazel Van Gundy Principal

STERLING SCHOOL DIST. 35 Rt. 1
Leroy

GILMORE CEMETERY Rt. 3
Leroy

OAK GROVE CEMETERY LEROY

LEROY COUNTRY CLUB Sec. 27 Rt. 1
Leroy 60 acres



ALEXANDER LUMBER COMPANY LEROY
W.E. Brown Mgr.



ARVIN, JOHN Sec. 28 Rt. 1
Leroy 102 acres

ARROWSMITH, OTIS Sec. 28 Rt. 1
Leroy 17 acres

ARROWSMITH, WILLIAM W. Sec. 1 Rt. 2
Leroy 65 acres

AUSTIN, MRS. MINNIE Sec. 19 Rt. 3
Leroy Vernon Brewer 214 acres

BACKLUND, CARL H. Sec. 3 Rt. 2
Leroy 128 acres

BATES, EDWIN Sec. 30 Rt. 2
Leroy 87 acres

BAILEY, EVERETT M. Sec. 36 Rt. 1
Leroy Russell Myers 240 acres

BEAL, DWIGHT E. Sec. 1 Rt. 1
Leroy Clarence Bailey 160 acres

BANE, LOUIS J. Sec. 6 Rt. 1
Leroy Bernard I. Satchwell 200 acres



BEAL, DWIGHT Sec. 12 Rt. 1
Leroy

BANE, FLOYD Sec. 13 Rt. 1
Leroy 183 acres

BISHOP, ANETTA Sec.9 Rt. 2
Leroy Marshall Norton 320 acres

BISHOP, DEAN M. Sec. 27 Rt. 1
Leroy

BISHOP, DEAN M. Sec. 28 Rt. 1
Leroy 177 acres

BISHOP, M.P. Sec. 3 Rt. 2
Leroy Rolly O'Neal 191 acres

BIVEN, MRS. & MRS. WILLIAM Sec. 22 Rt. 1
Leroy 143 acres

DOOLEY, O.M. Sec. 2 Rt. 2
Leroy W.H. Dooley 396 acres

BRANDT, HENRY Sec. 30 Rt. 3
Leroy

BREMER ESTATE Sec. 2 Rt. 2
Leroy 206 acres

BROCK, ESTATE Sec. 5 Rt. 1
Leroy Leo McCormick 240 acres

BROOKS, L.M. Sec.12 Rt. 1
Leroy 120 acres

BROWN, MRS. Sec. 4 Rt. 1
Leroy

BROWN, VIRGIL Sec. Rt. 2
Leroy 80 acres

CAMPBELL, ROY Sec. 14 Rt. 2
Leroy Evert Poff 240 acres

CANADAY, WILLIAM Sec. 3 Rt. 2
Leroy 80 acres

CARY, MRS. VESTA J. Sec. 7 Rt. 2
Leroy Herman Wilson 277 acres

CHUBBUCK, JUDSON Sec. 29 Rt. 1
Leroy 16 acres

COOLINS, IRA Sec. 5 Rt.
Leroy 80 acres

CRUMBAUGH, CHARLES E. Sec. 14 Rt. 2
Leroy 359 acres

CRUMBAUGH, MRS. SIMEON Sec. 2 Rt. 1
Leroy Wendell Crumbaugh Tenant 276 acres

CRUMBAUGH, ETTA AND CLARA Sec. 14 Rt. 2
Leroy Harry McCarthy 150 acres

DEAN, W. P. Sec. 3 Rt. 2
Leroy 80 acres

CRUMBAUGH, MRS. GRACE Sec. 24 Rt. 1
Leroy Harold Oleson 240 acres

DEE, MARGARET Sec. 3 Rt. 1
Leroy Harold Misch 165 acres

CRUMBAUGH, MRS. LOTTIE Sec. 23 Rt. 2
Leroy Lyle Williams 320 acres

DEE SISTERS Sec. 28 Rt. 1
Leroy 166 acres

DEFFENBAUGH, MARY
Leroy Jim McLaughlin

Sec. 34 Rt.1
200 acres

DENNING, HARRY
Leroy Mrs. Herman Reynolds

Sec. 31 Rt. 1
307 acres

DEWITT, BILL
Leroy

Sec. 12 Rt. 1

DEWITT, BILL
Leroy Donald Fonger

Sec. 1 Rt. 1

DOLLY, GEORGE R.
Leroy

Sec. 10 Rt. 1
80 acres

DOOLEY ESTATE
Leroy Clifford Dooley

Sec. 11 Rt. 2
360 acres

DOOLEY, MRS. H.
Leroy

Sec. 4

DOUD, DR. RAY W.
Leroy Dean V. King

Sec. 4 Rt. 2
230 acres

EMPIRE ELEVATOR Sec. 2 Rt. 1
Leroy

FLEGEL, HENRY W. Sec. 9 Rt. 3
Leroy

FLEGEL, WALTER Sec. 4 Rt. 1
Leroy 140 acres

FLEGEL ESTATE Sec. 30 Rt. 3
Leroy Harry L. Flegel

FLOYD, RICHARD P. Sec. 8 Rt. 2
Leroy

CLINE FLOYD TRUCKING COMPANY LEROY
Dealers in Fertilizers

COOK, GAINES AND PORE LOIS Sec. 25 Rt. 1
Leroy Doanald Stiles 80 acres

GOLDEN, DOTSON Sec. 27 Rt. 1
Leroy Kenneth Golden 114 acres

GOLDEN, DOTSON
Leroy

Sec. 28 Rt. 1
100 acres

COSS, MONT
Leroy

Sec. 29 Rt.1

GRAF, JOHN L.
Leroy

Walter Bratcher

Sec. 25 Rt. 1
160 acres

HAGANS, DR. F.M.
Leroy

Ed Buss Jr.

Sec. 17 Rt. 2
267 acres

HASENWINKLE WALLACE COMPANY
Earl W. Nichols Mgr.

LEROY

HOWARD, EDMOND
Leroy

Sec. 25 Rt. 1
120 acres

HOWARD, MRS. JOHN
Leroy

Lester Ford

Sec. 27 Rt. 1
162 acres



HOWARD, MRS. JOHN C.
Leroy

Sec. 27 Rt. 1



HUMPHREY, F.B. ESTATE — Sec. 10 Rt. 2
Leroy — Merle E. Spratt — 360 acres

HUMPHREY, HATTIE — Sec. 3 Rt. 2
Leroy — Robert Kline — 306 acres

HUMPHREY, MRS. HATTIE — Sec. 20 Rt. 3
Leroy

HUMPHREY, MRS. HATTIE — Sec. 20 Rt. 3
Leroy — John Kline — 144 acres

JENSEN, LEE — Sec. 22 Rt. 2
Leroy — 100 acres

JILES, WALTER — Sec. 13 Rt. 1
Leroy — 80 acres

JOHN, CLARA ETHEL — Sec. 24 Rt. 1
Leroy — 80 acres

JOHNSON, JOHN T. — Sec. 8 Rt. 3
Leroy — Orval Hart — 174 acres

KAUFMAN, ALBERT Sec. 2 Rt. 2
Leroy 76 acres

KEARNEY, WILLIAM Sec. 36 Rt. 3
Leroy 100 acres

KIRKPATRICK, ORA, CHARLES & EDWARD Sec. 18 Rt. 3
Leroy George Lamont 104 acres

KLINE, MRS. DEMARIS Sec. 20
Leroy John Kline 313 acres

KLINE, MRS. DEMARIS Sec. 20 Rt. 3
Leroy

KLINE, MRS. H.B. AND BYRON Sec. 19 Rt. 2
Leroy Harry Kline 525 acres

KRIEG, SIMON Sec. 29 Rt. 1
Leroy 105 acres

KUEHLING, WILLIAM Sec. 11 Rt. 1
Leroy Ralph Leffler 204 acres

LAMONT, CHARLES — Sec. — Rt. 3
Leroy — Bernard Lamont — 180 acres

LAMONTE, MRS. J.T. — Sec. 27 — Rt. 1
Leroy — 37 acres

LANCE, MARVIN L. — Sec. — Rt. 3
Leroy — 25 acres

LEROY FARM SUPPLY — LEROY
L.G. Brown — Built 1945

LITWILLER, C.A. — Sec. 12 — Rt. 1
Leroy — 100 acres

LOWE, ARTHUR — Sec. 22 — Rt. 1
Leroy — 47 acres

MATHEWS, JOE — Sec. 33 — Rt. 1
Leroy — 234 acres

McCONNEL, DR. BERNICE — Sec. 32 — Rt. 1
Leroy — Athol Flanagan — 260 acres

McCONNELL, DR. BERNICE — Sec. 6 Rt. 3
Leroy — Homer Bishop — 220 acres

McDOWELL, SCOTT — Sec. 25 Rt. 1
Leroy — Forrest W. Foster — 80 acres

MEED, MINEY C. — Sec. 31 Rt. 1
Leroy — Everett Cockerell — 120 acres

MEED, MINEY C. — Sec. 6 Rt. 1
Leroy — 120 acres

MERWIN, MRS. LOUISE — Sec. 1 Rt. 2
Leroy — Eugene Bane — 204 acres

MILLER, MERLE — Sec. 31 Rt. 4
Leroy — 82 acres

MITCHELL, HERCHELL — Sec. 30 Rt. 3
Leroy — Russell Smith — 123 acres

MOBERLY, THOMAS — Sec. 18 Rt. 3
Leroy — 40 acres

MORTEZ, HARRY Sec. 4 Rt. 2
Leroy Arlie Bailey 80 acres

MORGON, MRS. ETHEL Sec. 16 Rt. 2
Leroy Robert Prater 200 acres

MOSTELLOR ESTATE Sec. 7 Rt. 1
Leroy Don E. Rueger 158 acres

MUNSTER, HARRY P. Sec. 26 Rt. 1
Leroy 90 acres

O'CONNOR, JOHN D. Sec. 2 Rt. 1
Leroy 160 acres

OLIVERS, CHARLES Sec. 30 Rt. 1
Leroy

OLIVER, MARION ESTATE Sec. 28 Rt. 1
Leroy P.J. Oliver 256 acres

OWENS, W.J. Sec. 18 Rt. 2
Leroy 40 acres

PARKER, ROBERT
Leroy
Donald Brent
Sec. 2 Rt. 1
360 acres

PIERSON, M.R.
Leroy
Wesley Rafferty
Sec. 35 Rt. 1
218 acres



PERRY, JESSE
Leroy
Sec. 24 Rt. 1
80 acres

PRAY, MRS. RETTA
Leroy
Sec. 26 Rt. 1
32 acres

PHILLIPS, MR. & MRS. CHARLES
Leroy
Sec. 10 Rt. 1
80 acres

RADENZ, ELOISE
Leroy
Max E. Buckle's
Sec. 14 Rt. 2
160 acres

PICKARD, D.V.
Leroy
Sec. 33 Rt. 1
80 acres

RADENZ, ELOISE
Leroy
Lyle Bremer
Sec. 11 Rt. 2
160 acres

RADENZ, MRS. STANLEY — Sec. 35 Rt. 1
Leroy John Wey — 400 acres

RAFFERTY, RAY — Sec. 34 Rt. 1
Leroy — 106 acres

RATLIFF, LYDA — Rt. 2
Leroy Elmer Judge — 280 acres

RATLIFF, MRS. LIDA — Sec. 7 Rt. 2
Leroy James F. Wilson — 101 acres

RAZOR, JOHN — Sec. 6 Rt. 2
Leroy — 168 acres

RAZOR, L.B. — Sec. 10 Rt. 1
Leroy Don Dean — 140 acres

RECKS, LAURA — Sec. 12 Rt. 2
Leroy Noah Thomas — 160 acres

REEDER, MR. & MRS. LESTER — Sec. 29 Rt. 1
Leroy — 207 acres

REES, HOMER
Leroy Clifton Waller

Sec. 2 Rt. 2
221 acres

RIEBE, WILLIAM
Leroy

Sec. 4 Rt. 2
160 acres

ROBERTS, F.M.
Leroy

Sec. 15 Rt. 2

ROBERTS, HARLAN
Leroy W.R. Milligan

Sec. 29 Rt. 1
40 acres

RUTLEDGE, MRS. EMMA
Leroy Joe Rutledge

Sec. 11 Rt. 1
100 acres

SATTERFEAL, JAMES
Leroy

Sec. 4 Rt. 1

SCOTT, JOSEPH
Leroy Cecil Orr

Sec. 1 Rt. 1
80 acres

SCOTT, WILBUR D.
Leroy

Sec. 30 Rt. 3
100 acres

SHEWE, WALTER — Sec. 11 Rt. 1
Leroy

SMITH, MRS. S. RUTH — Sec. 22 Rt. 1
Leroy — 100 acres

SKILLMAN, MR. & MRS. E.L. — Sec. 8 Rt. 2
Leroy — James F. Wilson — 120 acres

SMITH ESTATE — Sec. 22 Rt. 1
Leroy — Homer Bishop Jr. — 295 acres

SMITH, G. GRANT — Sec. 23 Rt. 1
Leroy — Vernon Fuller — 162 acres

STALEY, G. A. — Sec. 17 Rt. 2
Leroy — 160 acres

SMITH, G. GRANT — Sec. 7 Rt. 3
Leroy — Elmo Hosler — 182 acres

STALEY, G.A. — Sec. 17 Rt. 2
Leroy — 198 acres

STALEY, G.A. Sec. 8 Rt. 2
Leroy 128 acres

STARR, JOHN D. Sec. 30 Rt. 1
Leroy ½ acre

STEEGE, CARL F. Sec. 8 Rt. 3
Leroy 370 acres

STENSEL BROS. Sec. 15 Rt. 2
Leroy Philip Anderson 446 acres

STEWART, NEIL Sec. 3 Rt. 1
Leroy 120 acres

SMITH, G. GRANT Sec. 23 Rt. 1
Leroy

STONE, LETTA O. Sec. 31 Rt. 4
Leroy Leo Satterfield 140 acres

STRAYER, HENRY Sec. 6 Rt. 2
Leroy Paul Strayer 162½ acres

SWALLOW, RAYMOND Sec. 4 Rt. 1
Leroy

TURFLER, MILLIE Sec. 6 Rt. 1
Leroy Irwin Moreland 287 acres

THOMPSON, MRS. ELIZABETH Sec. 26 Rt.1
Leroy Vance Dunkin 110 acres

TURFLER, MRS. MILLIE Sec. 4 Rt. 2
Leroy Elmer Everett 160 acres

TRENKLE, ANTHONY Sec. 1 Rt. 1
Leroy

VANCE, JOHN R. & SISTER Sec. 36 Rt. 1
Leroy

TREVETT, MARX T. Sec. 25 Rt. 1
Leroy 80 acres

VANCE, JOHN R. AND SISTER Sec. 36 Rt. 1
Leroy 200 acres

VANCE, MARVIN L. Sec. 33 Rt. 2
Leroy 40 acres

VANCE, W.D. Sec. 3 Rt. 1
Leroy Donald Vance 248 acres

VANDERVOORT, ROBERT Sec. 11 Rt. 1
Leroy

WALTON, WILLIAM Sec. 34 Rt. 1
Leroy 80 acres

WEBB, W.A. Rt. 1
Leroy W.R. Floyed 249 acres

WEBB, W.A. ELEVATOR LEROY



WEBB, W.A. ELEVATOR Built 1916 LEROY

WEFER, JOHN Sec. 5 Rt. 2
Leroy Dewey Larboncoeur 320 acres

WELCH, H.A. Sec. 7 Rt.
Leroy 103 acres

WELCHIN, JOE Sec. 27 Rt. 1
Leroy 115 acres

WHISMAN, LLOYD Sec. 1 Rt. 2
Leroy 246 acres

WHITESELL, RAY Sec. 15 Rt. 2
Leroy Malcolm Kimler 240 acres

WILLIAMS, C. ESTATE Sec. 31 Rt. 1
Leroy Lester Knapp 400 acres

WITMORE, L.G. ESTATE Sec. 9 Rt. 2
Leroy Kent Polen 160 acres

WOLLRAB, FRED Sec. 7 Rt. 2
Leroy Richard Forrest 327 acres

WOLLRAB, FRED Sec. 18 Rt. 2
Leroy Paul Heiser 320 acres

WOOLING, HARVE
Leroy

Sec. 9 Rt. 3
80 acres

ZIEGLER, DR. ESTATE
Leroy Henry Homer

Sec. 1 Rt. 1
140 acres

FUNKS GROVE TOWNSHIP

FUNKS GROVE

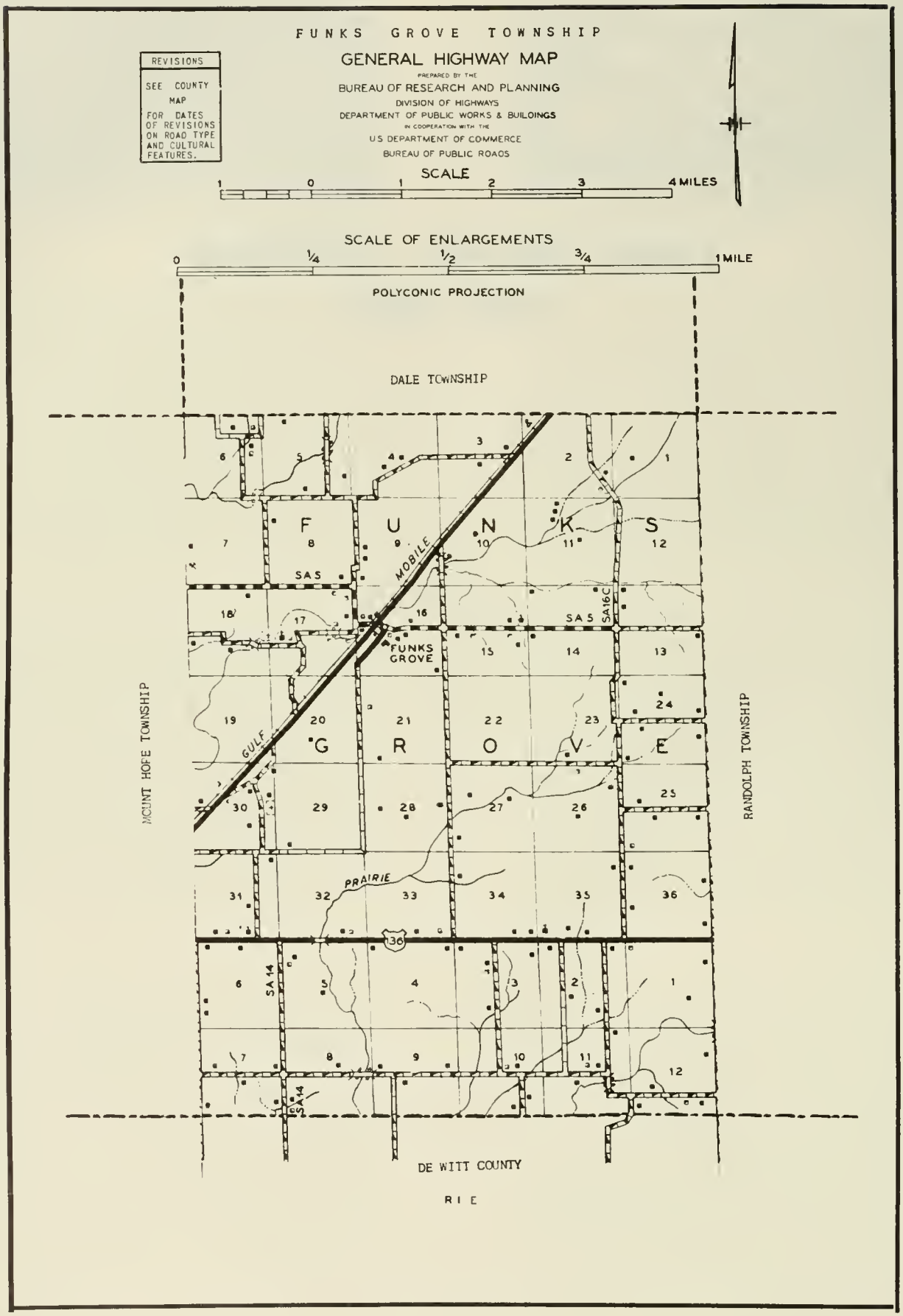
FUNKS GROVE TOWNSHIP
GENERAL HIGHWAY MAP
PREPARED BY THE
BUREAU OF RESEARCH AND PLANNING
DIVISION OF HIGHWAYS
DEPARTMENT OF PUBLIC WORKS & BUILDINGS
IN COOPERATION WITH THE
U.S. DEPARTMENT OF COMMERCE
BUREAU OF PUBLIC ROADS
REVISIONS
SEE COUNTY MAP FOR DATES OF REVISIONS ON ROAD TYPE AND CULTURAL FEATURES.
SCALE
1 0 1 2 3 4 MILES
SCALE OF ENLARGEMENTS
0 1/4 1/2 3/4 1 MILE
POLYCONIC PROJECTION
DALE TOWNSHIP
MOUNT HOPE TOWNSHIP
RANDOLPH TOWNSHIP
DE WITT COUNTY
R 1 E
FUNKS GROVE
MOBILE
GULF
PRAIRIE
SA 5
SA 16C
SA 14
36

FUNKS GROVE

About ten miles southwest of Bloomington, on US 66, lies Funks Grove, nucleus of the famous and extensive seed farms operated here by the Funk Brothers Seed Company. The land holdings of the company total 22,000 acres, most of which are devoted to seed experiments and developments and to livestock breeding. Seed from these acres is shipped to most corn-growing states in America and to many foreign countries.

Funks Grove is the only community of Funks Grove Township, which in 1950 had a total population of 558. First settlers of the township were Isaac Funk and his brother Absalom, together with a close friend of the two, William Brock. All three arrived in the spring of 1824. In the fall of that same year came Isaac and Absalom Funk's brother-in-law, Robert Stubblefield. At a later period Isaac Funk was elected to the Illinois state legislature.

FUNK, BEN GRADE SCHOOL Sec. 23 Rt. 1
Shirley 3.1 acres

LONGWORTH SCHOOL Sec. 31 Rt. 2
McLean G. Jannusch Tenant 30 acres

FUNKS GROVE CEMETERY Sec. 17 & 18 Rt. 1
McLean

ADAMS, KARL F. Sec. 5 Rt. 2
McLean Richard Pannier Tenant 392 acres

ALEXANDER, MRS. ADA H. Sec. 7 Rt. 2
McLean Russell Alexander Tenant 100 acres

BAKER, RICHARD Rt. 1
McLean Wesley Phelps Tenant 180 acres

BAKER, H. RICHARD Sec. 2 Rt. 2
McLean Claude Berkley Tenant 120 acres

BAKER, H. RICHARD Sec. 3 Rt. 2
McLean 400 acres

BAKER. MRS. SAM
Ben Baker Tenant
Sec. 3 Rt. 2
207 acres

BARKER, W.A.
Shirley W.M. Barker Tenant
Sec. 25 Rt. 1
140 acres

BEICH, OTTO
Shirley
Sec. 27 Rt. 1
240 acres

BEICH, OTTO
Shirley Edwin Perry Tenant
Sec. 28 Rt. 1
600 acres

BERLIN, KELSEY G.
Heyworth
Sec. 12 Rt. 2
120 acres

BRACKEN, DWIGHT F.
Shirley Elmer Moats Tenant
Sec. 2 Rt. 1
450 acres

BRACKEN, DWIGHT F.
Shirley Elmer Moats
Sec. 11 Rt. 1
450 acres

BRAID, WILLIAM D.
Shirley Charles Moran Tenant
Sec. 9 Rt. 1
297½ acres

BRAID, WILLIAM Sec. 9 Rt. 1
McLean

BUCK, H. RAY Sec. 7 Rt. 2
McLean 150 acres

BRAID, WILLIAM G. Sec. 8 Rt. 1
McLean William Ray 593.7 acres

BURKHOLDER ESTATE Sec. 9 Rt. 2
McLean William Ingold Tenant 240 acres

BREESE, FAYRON Sec. 12 Rt. 2
Heyworth George Breese Tenant 160 acres

BURNELL ESTATE Sec. 31 Rt. 2
McLean Paul Fitchhorn Tenant 211 acres

BROKAW ESTATE Sec. 1 Rt. 1
Heyworth Bernard Armstrong 280 acres

CONLEY, MRS. CATHERINE Sec. 1 Rt. 1
Heyworth Everett Zook 210 acres

CONLEY, WILLARD J. Sec. 35 Rt. 1
Heyworth 158 acres

CRUSIUS, JACOB Sec. 11 Rt. 1
Shirley Gussie Orrick Tenant 204 acres

CRAIG, MRS. EDWARD Rt. 2
McLean 126 acres

DAVIS, MRS. HATTIE Sec. Rt. 2
McLean 77 acres

CRAWFORD, A.G. Sec. 35 Rt. 2
McLean Guy Cherry 160 acres

DEATRICK, E.L. Rt. 2
McLean 160 acres

CRAWFORD, ELLIS Sec. 28 Rt. 1
Shirley Frank Mowety Tenant 280 acres

DEVRIES, FLORENCE FUNK Sec. 15 Rt. 1
Shirley Leland Brighton Tenant 480 acres

DOLAN, NED Rt. 1
McLean Dan Schumm Tenant 265 acres

ELLSWORTH, M.G. Rt. 2
McLean Carl Toepke 248 acres

EWING, MRS. CHARLES Sec. 4 Rt. 2
McLean

EWING, MRS. CHARLES Rt. 2
McLean Roy Burden Tenant 640acres

EWING, MRS. IDELLA K. Sec. 26 Rt. 1
Shirley Harry Power acres

EWING, MRS. IDELA K. Sec. 26 Rt. 1
Shirley Oscar Weidinger Tenant 740 acres

EWING, MRS. IDELLA K. Sec. 23 Rt. 1
Shirley Roy Burden Operator 640 acres

MARKER, FERN H. & ROBISON, O'DESSA Rt. 1
Shirley Mack Gibson 200 acres

FINK, FRANK Sec. 29 Rt. 1
McLean 80 acres

FUNK, BEN F. Sec. 15 Rt. 1
Shirley 195 acres

FONGER, GORDON Sec. 10 Rt. 2
McLean Claire Fonger Tenant 160 acres

FUNK, BEN F. Sec. 10 Rt. 1
Shirley Michael Leake Tenant 285 acres

FUNK ESTATE Sec. 18 Rt. 1
McLean Don Burger Tenant 385 acres

FUNK, DELOSS Sec. 11 Rt. 1
Shirley 165 acres

FUNK FARMS Sec. 24 Rt. 1
Shirley W.A. Barker 520 acres

FUNK, DUNCAN M. ESTATE Sec. 3 Rt. 1
Shirley Lyle Kidwell

FUNK, DUNCAN M. ESTATE Sec. 4
Shirely 925 acres

FUNKS GROVE GRAIN COMPANY McLEAN

FUNK, DUNCAN R. Sec. 34 Rt. 1
Shirley 160 acres

FUNK, LAFAYETTE SR. AND RICHARD Sec. 14 Rt. 1
Shirley

FUNK, MRS. FRANK H. Sec. 22 Rt. 1
Shirley Hilton A. Jannusch Tenant 640 acres

FUNK, TRUST FARMS Sec. 13 Rt. 1
Shirley 1,641 75/100 acres

FUNK, GRACE ESTATE Sec. 21 Rt. 1
McLean Raymond Park Tenant 417 acres

FUNK, TRUST HOMESTEAD Sec. 13 Rt. 1
Shirley 521 acres

GALE, RALPH A. Rt. 2
McLean 160 acres

HOLMES, HAZEL FUNK Sec. 20 Rt. 1
McLean 600 acres

HALL, AMELIA Rt. 1
McLean Leonard Pulaski 172 acres

HOUGHAM, LYLE Sec. 6 Rt. 1
McLean 300 acres

HANLIN, ELLWOOD Sec. 11 Rt. 2
McLean 120 acres

JENKINS, DR. DAVID Sec.33 Rt. 2
McLean Opal Burden 251 acres

HOLMES, HAZEL Rt. 1
McLean Sam Spaulding

JOHNSON, HELEN B. TRUST Sec. 5 Rt. 1
McLean Frank Forrest 240 acres

JOHNSON, WALTER Sec.12 Rt. 2
Heyworth James W. Smith 200 acres

KWASIGROH, T.M. Sec. 24 Rt. 1
Shirley 104 acres

KAUFMAN, JULIUS Rt. 1
Heyworth Lyle McCray Tenant 220 acres

LANDAUER, NORMAN Sec. 5 Rt. 2
McLean Trusten Lamar Tenant 365 acres

KIRKPATRICK, S.C. Sec. 14 Rt. 1
Shirley Harold Wellenreier Tenant 160 acres

LANE, HAROLD H. Rt. 2
McLean Fred Murphy Tenant 120 acres

KLEMM ESTATE Sec. 10 Rt. 1
Shirley Loren H. Pannier 163 acres

LAWRENCE, F.A. Sec. 6 Rt. 2
McLean 160 acres

LEACH FARM
McLean

Sec. 30 Rt.2
500 acres

LONGWORTH, EARL A.
McLean

Sec. 31 Rt. 2
100 acres

LONGWORTH, J.W.
McLean

Sec. 31 Rt. 2
100 acres

MOBERLY, JAMES
Shirely

Sec. 27 Rt. 1
280 acres

MORFORD, FRED
McLean

Sec. 29 Rt. 2
240 acres

MORGAN, RALPH C.
McLean

Sec. 30 Rt. 1
100 acres

MORGAN, RALPH C.
McLean

Sec. 30 Rt. 1
320 acres

MORGAN, RALPH C.
McLean

Sec. 30 Rt. 1

NORMILE, PAUL Sec. 2 Rt. 2
McLean Hilton Wilson 240 acres

OELZE, ALBERT H. Rt. 1
Heyworth Lester Young 320 acres

PALMER, MRS. AGNES F. Sec. 35 Rt. 2
McLean 160 acres

PETTEY, MRS. JIM Sec. 10 Rt. 2
McLean Alvie Smith Tenant 160 acres

POTTER, HARRIET N. Sec. 12 Rt. 1
McLean Herman C. Schultz Tenant 340 acres

POTTER, HARRIET N. Sec. 18 Rt. 1
McLean Herman Schultz 340 acres

PROVIN, WILLIAM JR. Sec. 12 Rt. 2
Heyworth 80 acres

REHTMEYER, SARAH B. Sec. 9 Rt. 1
McLean

REHTMEYER, SARAH B. Sec. 9 Rt. 1
McLean Roy Woolridge 300 acres

RITCHIE, ROBERT M. Sec. 16 Rt. 1
Shirley 150 acres

SCHULTZ, MRS. EVA Sec. 24 Rt. 1
Shirley 80 acres

SCHULTZ, DR. GORDAN Sec. 30 Rt. 1
Randolph Frederick C. Hocker 160 acres

SELLARDS, JACK Sec. 11 Rt. 2
McLean 320 acres

SMITH, MILDRED Sec.5 Rt. 1
McLean Earnst Heyn 240 acres

SMITH, MRS. MILDRED Sec. 14 Rt. 1
Shirley Harry Olson Tenant 311 acres

SNIDER, V.R. Sec. 12 Rt. 2
McLean Clyde Craig Tenant 200 acres

STORY, WILLIAM P. Sec. 10 Rt. 2
McLean Phillip Martin Tenant 240 acres

STUBBELFIELD, ELIZABETH Sec. 6 Rt. 1
McLean 121 acres

STUBBLEFIELD, JESSIE AND OLIVE Sec. 18 Rt. 1
McLean 277 acres

STUBBLEFIELD, TAD ESTATE Sec. 6 Rt. 2
McLean Sam Terrell Tenant 240 acres

STUBBLEFIELD ESTATE Sec. 31 Rt. 1
McLean Merle Walden Tenant 400 acres

STUDEMAN, JOHN C. Sec. 25 Rt. 1
Heyworth 80 acres

SWEARINGDEN, LAURA Sec. 30 Rt. 1
McLean 2 acres

THROOP, HELENA AND FERN Sec. 6 Rt. 2
McLean Carl Berkley Tenant 240 acres

TIERNEY, W.E. Sec. 5 Rt. 2
McLean 165 acres

WAKEFIELD AND STUBBLEFIELD Sec. 3 Rt. 1
McLean E.W. Clarke 240 acres

TOEPKE, JOHN Sec. 9 Rt. 2
McLean Irae Keim Tenant 240 acres

WHEELER, MRS. P.R. Sec. 8 Rt. 2
McLean Elmer Runge Tenant 240 acres

TUCKER, W.E. Sec. 8 Rt. 1
McLean 173 acres

WILCOX, NINA AND CRAIN, CHARLES Sec. 30 Rt.1
McLean Ralph Durham Tenant 180 acres

TUDOR, MRS. BLANCHE B. Sec. 6 Rt. 2
McLean Donald B. Fulk Tenant 157 acres

WILLSON, FRANK O. Sec. 8 Rt. 2
McLean Elmer Burley Tenant 140 acres

WILSON, FRANK O. Sec. 9 Rt. 2
McLean 120 acres

WOHL, MRS. Sec. 24 Rt. 1
Randolph Ralph Edison 120 acres

WILSON, WILLIAM B. Sec.36 Rt. 1
Heyworth 105 acres

ZIMMERLIN, MYRTLE MRS. Sec. 36 Rt. 1
Heyworth Chester Foster 160 acres

GRIDLEY TOWNSHIP

GRIDLEY

PALMBLADE, MRS. C.E. Rt. 1
Colfax Dwight Stephens Tenant 240 acres



POCHEL, GEORGE E. JR. Sec. 16 Rt. 1
Anchor 80 acres

RICHARDS, HATTIE Sec. 25 Rt. 1
Anchor Dell Alen 160 acres

RIECKS, MRS. LENA Sec. 21 Rt. 1
Anchor Eddie Riecks Tenant 120 acres



RIGSBY, VIRGIL Rt. 1
Anchor Kingston School 1 acre

REINHART, F.M.J. FARM Sec. 20 Rt. 1
Anchor Jessie Meiners Operator 160 acres

REINHART, JOHN F. Sec. 16 Rt. 1
Anchor Junior Bielfeldt Renter 160 acres

SCHIEDS, JOHN Sec. 13 Rt. 1
Anchor F.A. Landan Renter 320 acres

KLINTWORTH, HENRY Sec. 21 Rt. 1
Anchor Edward Klintworth Tenant 160 acres

KLINTWORTH, MARTIN Sec. 20 Rt. 2
Saybrook Elmer Klintworth Tenant 160 acres

KOHLER, RUTH Sec. 11 Rt. 1
Anchor Embent Harrison Renter 160 acres

KREITZER, CLEM Sec. 24 Rt. 1
Anchor 120 acres

LAGE, CARL Sec. 20 Rt. 2
Saybrook Arnold Lage Tenant

LAGE, CARL Rt. 2
Saybrook 160 acres

LAGE, HENRY W. Sec. 18 Rt. 1
Colfax Leo W. Lage Renter 120 acres

LEO, LILLIAN Sec. 19 Rt. 2
Colfax 173 acres

APOSTOLIC CHRISTIAN CHURCH GRIDLEY

BUCK CREEK SCHOOL DIST. 236 Sec. 27 Rt. 1
Gridley

FISHBURN SCHOOL DIST. Sec. 14
Gridley

LINCOLN
WELDEALER
ARC WELDING EQUIPMENT
FRED SCHEER
SCHEER'S WELDING SERVICE
RT. 2, GRIDLEY, ILLINOIS PHONE - EL PASO 263

The World's Largest Manufacturer of Arc Welding Equipment

SCHEER'S WELDING SERVICE

"Shieldarc" Welders

"Fleetweld" Electrodes

Welding Supplies

PHONE El Paso 263

RURAL ROUTE 2 GRIDLEY, ILLINOIS

3 miles east and ¾ mile north of El Paso

FRED SCHEER AUTHORIZED DEALER

CHRISTIAN CHURCH GRIDLEY

GREGORY CHRISTIAN CHURCH LEXINGTON

METHODIST CHURCH GRIDLEY

UNION CONGREGATIONAL CHURCH GRIDLEY

FOUR CORNER SCHOOL DIST. 238 Sec. 19 Rt. 1
Gridley

PRAIRIE VALLEY SCHOOL DIST. 240 Sec. 1 Rt. 1
Gridley Glenn Yergler

FREED SCHOOL DIST. 237 Sec. 16 Rt. 1
Gridley (Home of American Legion at present)

MASONIC LODGE OF ROCKFORD Sec. 2 Rt. 2
Gridley Harold Eggie Renter 120 acres

GRIDLEY HIGH AND GRADE SCHOOLS GRIDLEY

AUPPERLE, JOHN Sec. 1 Rt. 1
Meadows 115½ acres

PRAIRIE COLLEGE SCHOOL DIST. 36 Sec. 23
Gridley

ANDERSON, JOE Sec. 31 Rt. 2
Lexington 75 acres

BESSLER, ALBERT — Sec.15 Rt. 1
El Paso — 120 acres

BESSLER — Sec. 14 Rt. 1
Gridley — Dale Troyer Renter — 260 acres

BIGGER, GEORGE J. — Sec. 27 Rt. 1
El Paso — 160 acres

BODGER, ROBERT — Sec. 26 Rt. 1
Gridley — Earl Foreman Tenant — 310 acres

BOIES, MRS. GRACE — Sec. 9 Rt. 1
Gridley — Walter Schieler Rentner — 230 acres

BOUNDS, SYLVIA AND ANNA — Sec. 13 Rt. 1
Lexington — 280 acres



BOUNDS, W.A. — Sec. 36 Rt. 1
Lexington — D. Bresse Tenant — 280 acres

BOUNDS, W.A. — Sec. 25 Rt. 1
Gridley — 227 acres

CALDWELL, BERTHA AND MARGARET Sec. 34 Rt. 1
Lexington Harold Kinsella Tenant 200 acres

CLEARY, M.J. Sec. 13 Rt.1
Gridley 320 acres

CLEARY, PATRICK D. Sec. 11 Rt. 1
Gridley 120 acres

CLEARY, WILLIAM J. Sec. 14 Rt. 1
Gridley Coss Renter 80 acres

CLEARY, WM. T. JR. Sec. 14
Gridley 80 acres

COWLES, BERTHA AND LILIA Sec. 27 Rt. 1
Gridley Paul E. Sparks Renter 160 acres

COSS, ETHEL T. Sec. 30 Rt. 2
Lexington Charles M. Shoemaker Tenant 217 acres

COSS, MRS. ETHEL T. Sec. 2 Rt. 2
Gridley W.F. Smith Renter 160 acres

CRUMP, MRS. LAURENA Sec. 19
Gridley 80 acres

DAVIS, DAVID ESTATE Sec. 14 Rt. 1
Gridley Welsh Brothers Renter 480 acres

DAVIS, DAVID ESTATE Sec. 26 Rt. 1
Lexington Lloyd Moncelle 740 acres

DAVIS, MERCER Sec. 22 Rt. 1
Gridley Charles Klein Renter 320 acres

DAVIS, MERCER Sec. 22 Rt. 1
Gridley Don Gilmore Renter 505 acres

DAVIS, MERCER Sec. 15 Rt. 1
Gridley Clarence Gilmore Renter 400 acres

DODSON, C.E. Sec. 29 Rt. 1
Gridley 160 acres

DODSTON, VIOLET Sec. 32 Rt. 2
Lexington 160 acres

DOWLING, EDWARD — Sec. 25 Rt. 1
Gridley — 140 acres

DOWLING, JOHN — Sec. 13 Rt. 1
Gridley — 220 acres

DUNCAN, RUSSELL — Sec. 30 Rt. 2
Lexington — 120 acres

EHREMAN, JOE E. — Sec. 6 Rt. 1
Gridley — Roy Ehreman Renter — 200 acres

EHRMAN SISTERS — Sec. 19 Rt. 1
Gridley — 80 acres

ENRIGHT, ANNA — Sec.12 Rt. 1
Gridley — J.J. Short Renter — 80 acres

ENRIGHT, MRS. ANNA — Sec. 16 Rt. 1
Gridley — Leo Cleary Renter — 200 acres

ENRIGHT, HELEN L. — Sec. 27 Rt. 1
El Paso — Timothy J. Enright Renter — 173 acres

FEIT, GRACE Sec. 25 Rt. 1
Lexington Melvin Feit Renter 160 acres

FRUIN, J.T. Sec. 14 Rt. 1
Gridley 320 acres

FINCK, ADOLPH Rt. 1
Gridley George E. Fink 70 acres

FUNK, ALWIN J. Sec. 20 Rt. 1
Gridley 40 acres

FREED, MRS. CLARA Sec. 35 Rt. 1
Lexington Robert Donnell Tenant 160 acres

FUNK, MRS. LENA Sec. 19 Rt. 1
Gridley Eugene B. Funk Tenant 80 acres

FROELICH, W.E. Sec. 30 Rt. 1
Gridley Bill Gilbert Renter 280 acres

FUNK, LEO C. Sec. 20 Rt. 1
Gridley 40 acres

FUNK, PETER — Sec. 8 Rt. 1
Gridley — Nelson Funk Renter — 140 acres

FUNK, WILBERT R. — Sec. 20 Rt. 1
Gridley — 40 acres

GEIGER, MRS. ONA P. — Sec. 35 Rt. 2
Lexington — John M. Geiger Renter — 30 acres

GEIGER SISTERS — Sec. 31 Rt. 2
Lexington — 64 acres

GIBBS, RALPH — Sec. 10 Rt. 1
El Paso — 200 acres

GIBBS, RALPH — Sec. 10 Rt. 1
Elpaso — Wm. Simpson — 40 acres

GIBBS, W.H. AND ANDREWS, MARGUERITE — Sec. 4
Gridley — 53½ acres

GRAMM, GEORGE M. — Sec. 17 Rt. 1
Gridley — Herbert Gramm Renter — 140 acres

GRAMM, GEORGE M. Sec. 17 Rt. 1
Gridley 120 acres

GRAMM, WILLIAM Sec. 2 Rt. 2
Gridley Edward Gramm Renter 80 acres

GRAMM, WILLIAM Sec. 10 Rt. 1
Gridley John A. Gramm Renter 120 acres

GULICK, ANNA Sec. 36 Rt. 2
Lexington Henry & Glen Geiger Renter 380 acres

GUSTAFSON, HARRY E. Rt. 1
El Paso 120 acres

GUTH, SOL E. Sec. 34 Rt. 1
Gridley Duane Guth 120 acres

HAAS, BERNARD Sec. 27 Rt. 1
Gridley Clyde Compton Renter 240 acres

HAAS, RALPH Sec. 3 Rt. 1
Elpaso Loren Haas Renter 48 acres

HAYES, FRANCIS Sec. 7 Rt. 1
Gridley 120 acres

HAYES, J.E. Sec. 12 Rt. 1
Gridley M.C. Hayes Operator 120 acres

HAYES, PHILIP Sec. 6 Rt. 1
Gridely Wilbur Meador 194 acres

HANY BROS. Sec. 30 Rt. 2
Lexington 360 acres

HISERODT, MRS. WARD Sec. 16 Rt. 1
Gridley Lyle Sutter Renter 240 acres

HOOBLER, J.J. Sec. 9 Rt. 1
Gridley 40 acres

HOOBLER, H.C. Sec. 3
Gridley John Hoobler Renter 160 acres

HOUCK, FLOYD Sec. 29 Rt. 1
Gridley Paul Dodson Tenant 80 acres

IOERGER, FREDERICK
El Paso

Sec. 3 Rt. 1
160 acres

JAMPEN, JOSEPH
Gridley Wayne Porzelius Renter

Sec. 17 Rt. 1
120 acres

JOHNSON, GEORGE A.
Gridley

Sec. 23 Rt. 1
120 acres

KAUPP, JULIA
Gridley Walter Kaupp Renter

Sec. 17 Rt. 1
120 acres

KAUFMAN, WALTER H.
Lexington

Sec. 35 Rt. 1
164 acres

KEARNEY, DR. C.T.
Lexington

Rt. 2
36 acres

KEARNEY, CLETUS AND HELEN
Gridley

Sec.12 Rt. 1
120 acres

KEARNEY, DAN T.
Gridley L. McWilliams

Sec. 15 Rt. 1
80 acres

KEARNEY, DAN — Sec.14 Rt. 1
Gridley — 160 acres

KINSELLA, EARL — Sec. 33 Rt. 1
Lexington — 83 acres

KEIFER, ELLI — Sec. 3 Rt. 2
Gridley — 105 acres

KINSELLA, ELSIE — Sec. 33 Rt. 1
Gridley — 160 acres

KING, LYMAN — Sec. 10 Rt. 1
Gridley — 120 acres

KLEIN, MRS. ADELLA — Sec. 27 Rt. 1
Gridley — R.L. Klein Operator — 80 acres

KINGDON, C.C. — Sec. 2 Rt. 2
Gridley — James G. Kirby Renter — 161 acres

KLEINER, MARY — Sec. 32 Rt. 2
Lexington — Edward Shoemaker — 250 acres

KOONCE, LORRAINE
Gridley Emory Shaffer

Sec. 22 Rt. 1
240 acres

KOONCE, LAURINE
Elpaso

Sec. 22 Rt. 1
120 acres

KUERTH, EMANUEL
Gridley

Sec. 11 Rt. 1
100 acres

KUERTH, EZRA
Gridley

Sec. 3 Rt. 2
120 acres

KUERTH, IDA
Gridley Arthur Kuerth Renter

Sec. 12 Rt. 1
200 acres

KUERTH, RALPH
Gridley

Sec. 12 Rt. 1
140 acres

KUNTZ, RAYMOND
Lexington

Sec. 33 Rt. 1
77 acres

KURTH, ROBERT
Gridley

Sec. 4 Rt. 1
150 acres



LYNCH, THOMAS
Gridley

Rt. 1
119 acres

MARTIN BROTHERS
Gridley Ira Farney

Sec. 6 Rt. 1
225 acres

MARTIN, MRS. HAROLD
Gridley Stanley Martin Operator

Sec. 11 Rt. 1
40 acres

MEISS, PETER
Gridley Floyd R. Meiss

Sec. 5 Rt. 1
80 acres

MESSER, JOHN L.
El Paso Wayne Messer Renter

Sec. 25 Rt. 1
507 acres



MILLER BROS.
Gridley

Rt. 2
160 acres

MILLER, FRED AND JOSEPH
Gridley

Sec. 5 Rt. 1
160 acres

MILLER, HENRY
Gridley

Sec. 10 Rt. 1
120 acres

MILLER, SAM Rt. 1
Gridley Willis Aupperle Renter 200 acres

MORRISON, HARRY Sec. 23 Rt. 1
Gridley 120 acres

MUIRHEAD, MRS. AND PRICE, MRS. Sec. 13 Rt. 1
Gridley Lyle Wilson Renter 240 acres

NORTH, G.C. Sec. 15 Rt. 1
El Paso Robert Wall Renter 160 acres

NORTH, PAUL G. Sec. 10 Rt. 1
El Paso 120 acres



NORTH, PAUL Sec. 3 Rt. 1
El Paso George North Renter 102.06 acres

O'BRIEN, MARGARET Sec. 25
Lexington B.J. Peters Tenant 80 acres

PATTON, C.C. Sec. 26 Rt. 1
Gridley Harold Patton Renter 210 acres

PATTON, L.E. Sec. 26 Rt. 1
Gridley Vernon Patton 160 acres

PATTON, VERNON C. Sec. 23 Rt. 1
Gridley 130 acres

PARKHOUSE, WILLIAM R. Sec. 35 Rt. 1
Gridley 115 acres

PUNKE, ELMER Sec. 32 Rt. 2
Lexington Clarence Punke Tenant 123 acres

QUINN, MRS. MARY AND CLAUDE Sec. 5 Rt. 1
Gridley 227 acres

REEVES, JAMES B. Sec. 2 Rt. 1
Gridley Virgil E. Reeves Renter 114 acres

REEVES, JOHN W. Sec. 1 Rt. 1
Gridley Elvert Meyer Rentner 110 acres

REEVES, JOE C. Sec. 1 Rt. 1
Gridley 100 acres

FREITAG, J.F. ESTATE Sec. 15 Rt. 1
Stanford Ward G. Freitag Tenant 210 acres

GENSEAL, MRS. & MRS. JOHN Sec. 8 Rt. 1
Stanford 160 acres

GENSEAL, WALTER Sec. 8 Rt. 1
Stanford 80 acres

GENSEAL, WALTER Sec. 8 Rt. 1
Stanford 80 acres

GESEKING, MRS. CLARA Sec. 2 Rt. 2
Danvers Earl Kindred 160 acres

GILLIAM, JOSEPH Sec. 32 Rt. 2
Danvers 1 acre

GLASER, MRS. TRUDA Sec. 31 Rt. 1
Stanford 162 acres

GLENN, THOMAS H. Sec.23 Rt. 1
Stanford Ralph Glenn 158 acres

BARCLAY, EDWIN E. Sec. 24 Rt. 1
Stanford Harold Barclay Tenant 115 acres

BOSSINGHAM, ELMO Sec. 33 Rt. 1
Stanford Elmer Naffziger Tenant 125 acres

BAUER, MRS. & MRS. WM. & ALMA Sec. 17 Rt. 1
Stanford Paul Koehn Jr. 120 acres

BOSSINGHAM, FLOYD Sec. 22 Rt. 1
Stanford 160 acres

BOHRER, JOSEPH Sec. 11 Rt. 1
Stanford Robert Buth Tenant 240 acres

BOZARTH, CORA Sec. 11 Rt. 1
Stanford Cyril Frevert 312 acres

BOTTS, NAOMI Sec. 21 Rt. 1
Stanford Jean Kauffman Jr. Tenant 120 acres

BOZARTH, CORA Sec. 14 Rt. 1
Stanford

SCHLIPF, JOSEPH B. Sec. 21 Rt. 1
Gridley 190 acres

SCHLIPF, MRS. ROSE Sec. 16
Gridley 120 acres

SCHLIPF. SAM Sec. 18 Rt. 1
Gridley 80 acres

SCHLIPF. SILAS Sec. 18 Rt. 1
Gridley 80 acres

SCHULTZ, FRED Sec. 2 Rt. 2
Gridley 184½ acres

SHEPARD, JOHN F. Sec. 36 Rt. 1
Gridley James W. Burcker Renter 160 acres

SHEPARD, L.F. Rt. 1
Gridley R.E. Sutton Renter 160 acres

SOMMERS, GEORGE Sec. 36 Rt. 1
Lexington Merle Ringenberg Renter 160 acres

SOMMER, MRS. SARA Sec. 28 Rt. 1
Gridley George Stoller Renter 400 acres

STOLLER, CHRIS Sec. 8 Rt. 1
Gridley Willis Baker Renter 40 acres

SOMMER, WILLIS Sec. 27 Rt. 1
Gridley 80 acres

STOLLERS IMPLEMENT COMPANY GRIDLEY

STALTER, JOHN J. Sec. 13 Rt. 1
Gridley 80 acres

STOLLER, ELMER Sec. 4 Rt. 2
Gridley 5 acres

STEWART, RUSSELL G. Sec. 24 Rt. 1
Gridley Ralph Kahle 320 acres

STOLLER, REUBEN Sec. 12 Rt. 1
Gridley 320 acres

STOLLER, REUBEN Sec. 13 Rt. 1
Gridley Donald Helm

STOKES, W.G. ESTATE Sec. 12 Rt. 1
Gridley Michael Stokes Tenant 160 acres

STOTLER, HOWARD Sec. 27 Rt. 1
Gridley Bernard Haas Renter 240 acres

STORTZ, HERNY Sec. 1 Rt. 2
Gridley 80 acres

SUTTON, ETTA Sec. 23 Rt. 1
Gridlwy Merle Sauter Tenant 80 acres

SUTTON, E.P. Sec. 19 Rt. 1
Gridley 140 acres

SUTTON, R.E. Sec. 23
Gridely 80 acres

TANTON, T.O. Sec. 1 Rt. 1
Gridley Wayne Downs Renter 276 acres

TIELKEMEIER, OSCAR Rt. 1
Gridley Schlipf Bros. Tenant 100 acres

WARD, MRS. WM. Sec. 27 Rt. 1
Gridley Robert L. Klein Renter 120 acres

WAHLS, FLORENCE AND CLARA Sec. 28 Rt. 1
Gridley Russell Dodson Renter 160 acres

WEBBER, EVA Rt. 1
Lexington Clyde Hardman Renter 240 acres

WELSH BROTHERS Sec. 14 Rt. 1
Gridley 160 acres

WESSEL, MARIE Sec. 13
Gridley George Finck Renter 160 acres

WESSEL, MARY Rt. 1
Gridley George Finck Renter 160 acres

WHITMER ESTATE Sec. 24 Rt. 1
Gridley Bernard Feit Renter 400 acres

WILSON, LLOYD
Gridley

Sec. 25 Rt. 1
160 acres

WILSON, LYLE N.
Lexington Glenn Farrell

Sec. 36 Rt. 2
180 acres

WILSON, NOEL
Gridley

Sec. 30 Rt. 1
80 acres

WITZIG, ALPHIA
Gridley

Sec. 13 Rt. 1
130 acres

WITZIG, ELISA
Gridley Elmer Witzig Renter

Sec. 21 Rt. 1
300 acres

WITZIG, J.A.
Gridley Silas Witzig Renter

Sec. 8 Rt. 1
160 acres

WITZIG, SAM
Gridley

Sec. 28 Rt. 1
60 acres

ZURLINDEN, MRS. JULIA
Gridley Harold Gramm Renter

Sec. 18 Rt. 1
100 acres

HUDSON TOWNSHIP

HUDSON

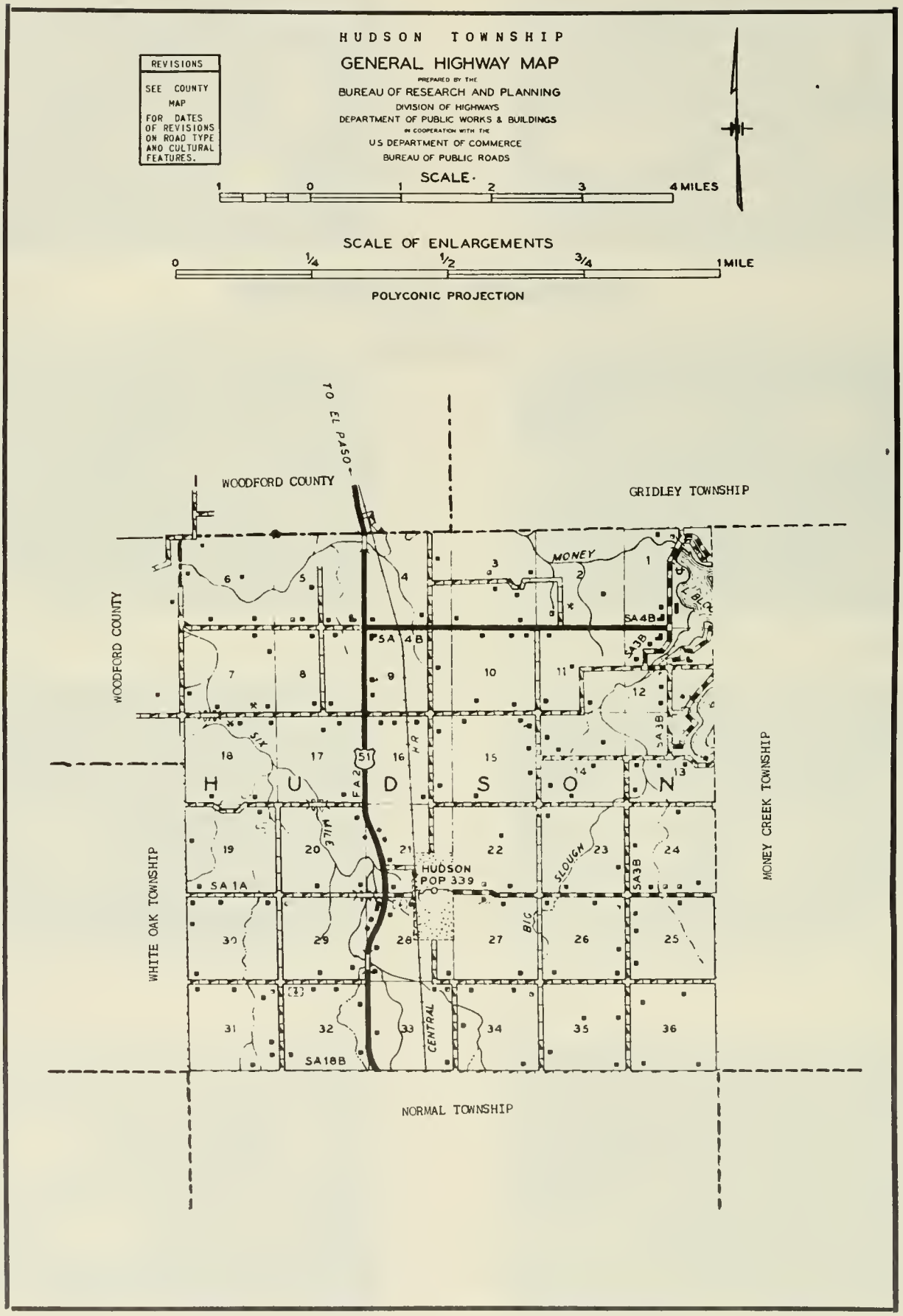
HUDSON TOWNSHIP
GENERAL HIGHWAY MAP
PREPARED BY THE
BUREAU OF RESEARCH AND PLANNING
DIVISION OF HIGHWAYS
DEPARTMENT OF PUBLIC WORKS & BUILDINGS
IN COOPERATION WITH THE
US DEPARTMENT OF COMMERCE
BUREAU OF PUBLIC ROADS
REVISIONS
SEE COUNTY MAP FOR DATES OF REVISIONS ON ROAD TYPE AND CULTURAL FEATURES.
SCALE
1 0 1 2 3 4 MILES
SCALE OF ENLARGEMENTS
0 1/4 1/2 3/4 1 MILE
POLYCONIC PROJECTION
TO EL PASO
WOODFORD COUNTY
GRIDLEY TOWNSHIP
WOODFORD COUNTY
MONEY CREEK TOWNSHIP
WHITE OAK TOWNSHIP
NORMAL TOWNSHIP
HUDSON
POP 339
MONEY
SIX MILE
SLOUGH
BIG
CENTRAL
FA 2
51
SA 4B
SA 3B
SA 1A
SA 18B
1 2 3 4 5 6 7 8 9 10 11 12 13 14 15 16 17 18 19 20 21 22 23 24 25 26 27 28 29 30 31 32 33 34 35 36

HUDSON

Just north of Bloomington is located the quiet, elm-shaded village of Hudson in which stand two attractive old frame houses associated with two nationally known men. In one of the houses was born Melville E. Stone, co-founder of the Chicago Daily News and "father" of the Associated Press, and in the other lived, as a boy, Elbert Hubbard, author, editor and master craftsman.

Having a present population of 339, Hudson village was founded in 1836 by a group of pioneers from New York known as the Hudson Colony. The first house in the colony was built by James T. Gildersleeve, and it was in this dwelling that Melville E. Stone was later born. An early physician of Hudson was Dr. Silas Hubbard, father of Elbert Hubbard. Today, Hudson is the only community in Hudson Township, which has a total population of 910. First settlers of the township were Bailey Harbert, his son-in-law Richard Gross, and Mosby Harbert.

CHRISTIAN CHURCH HUDSON
Built 1909 Pastor James Barnett

HUDSON BAPTIST CHURCH HUDSON
Built 1860 Pastor Rev. Raymond Hoar

ST. PATRICK'S CHURCH MERNA

HUDSON GRADE SCHOOL Sec. 28
Hudson Normal Unit Dist. No. 5
Viggo Frost Principal Built 1914

HUDSON CEMETERY Sec. 22
Hudson

UNION SCHOOL NORMAL UNIT DIST. NO. 5 Sec. 15
Hudson ½ acre

HUDSON CEMETERY Sec. 28
Hudson

HUDSON CEMETERY HUDSON



ALDRICH, HELEN WILLARD AND MARION Sec. 16 Rt. 1
Hudson E.P. Humphries Tenant 200 acres

KAUFMANN CEMETERY Sec. 29 Rt. 2
Hudson 1 acre

ALT, VIOLET Sec. 30 Rt. 2
Hudson Ione Merlin Renter 153 acres

MESSER CEMETERY Sec. 3
Hudson

AMBROSE, REBECCA ESTATE Sec. 22 Rt. 1
Hudson Bernard Ambrose Tenant 250 acres

ADAMS, HERSCHEL Sec. 29 Rt. 2
Hudson 10 acres

ANDERSON, MRS. SAM Sec. 35 Rt. 2
Lexington Wayne Fagerborg Renter

ANDERSON, SAM — Rt. 1
Hudson — 78 acres

ANDERSON, SAM — Rt. 1
Hudson — 2 acres

ARNOLD, GEORGE W. — Sec. 29 Rt. 2
Hudson — 80 acres

ARNOLD, G.W. — Sec. 8 Rt. 2
Hudson — 155 acres

BAKER, G. — Sec. 31 Rt. 2
Hudson — 50 acres

BAKER, MRS. MARY — Sec. 24 Rt. 1
Hudson — 50 acres

BAKER, MRS. MARY — Sec. 24 Rt. 1
Hudson — Loren W. Baker Renter — 60 acres

BAKER, MRS. MARY — Sec. 24 Rt. 1
Hudson — 50 acres

BIRKEY, ALBERT — Sec. 19 Rt. 2
Hudson — 153 acres

BLOUGH, DELIA M. — Sec. 25 Rt. 1
Hudson — Roy C. Mauck Tenant — 78½ acres

BLOUGH, NOAH — Sec. 15 Rt. 1
Hudson — Edward B. Francis Tenant — 80 acres

BLOOMINGTON CITY OF — Sec. 2
Hudson — 1,400 acres

BLUM GEORGE — Sec. 30 Rt. 2
Hudson

BURTIS, PARKER — Sec. 23 Rt. 1
Hudson — 164 acres

BURTIS, PARKER — Sec. 23 Rt. 1
Hudson — 164 acres

BROWN, LUTHER E. — Sec. 28 Rt.
Hudson — 9 acres

CAVER, OTAR Rt. 1
Hudson Tyk Merrill

COX, CORA B. ESTATE Sec. 14 Rt. 1
Hudson Fritz Holderly Tenant 80 acres

CHILDERS, H. Sec. 8 Rt. 2
Hudson 10 acres

CREECH, BEN Sec. 18 Rt. 2
Hudson 240 acres



CHRISMAN, V. Sec. 18 Rt. 2
Hudson 80 acres

CRUSIUS, KATHERINE Sec. 17 Rt. 2
Hudson Harold Powers Renter 160 acres

CHRISMAN, WENDELL Sec. 21 Rt. 2
Hudson 235 acres

DONAVAN, EDW. J. Sec. 32 Rt. 1
Hudson 200 acres



DOWNEN, WM. GRAVEL PIT — Sec. 18 Rt. 2
Hudson — 120 acres



ELM, GUNNAR W. — Sec. 3 Rt. 1
Hudson — 30 acres

ELVIDGE, ROSS H. — Sec. Rt. 1
Hudson Ralph M. Kline — 1 acre

EISENBERG, HENRY J. & SONS — Sec. 28-29 Rt. 2
Hudson — 120 acres

EISENBERG, HENRY J. & SONS — Sec. 28-29 Rt. 2
Hudson — 120 acres

ESTABROOK, MRS. GLADYS C. — Sec. 34 Rt. 1
Hudson Henry Schultz Tenant — 160 acres

FEASLEY, H.G. — Sec. 1 Rt. 1
Towanda — 80 acres

FOAR, HARVEY — Sec. 7 Rt. 2
Hudson — 111 acres

FREY, L.W. Sec. 2
Hudson



GILDERSLEEVE, CHAS. T. AND SON Rt. 1
Hudson Ben T. Gildersleeve 340 acres

GADDIS, IRA Sec. 7 Rt. 2
Hudson 110 acres

GILDERSLEEVE & SON, CHARLES T. Sec. 27 Rt. 1
Hudson A.L. Boggs Resident 105 acres

GARBET, S. Rt. 1
Hudson 120 acres

GILDERSLEEVE, CHARLES T. & SON Sec. 26 Rt. 1
Hudson Charles Gildersleeve Res. 160 acres

GILDERSLEEVE AND SONS
Hudson 2 acres

GILDERSLEEVE GRAIN ELEVATOR Rt. 2
Hudson 22 acres



GRIFFIN, BOB
Hudson

Sec. 3 Rt. 1
37 acres

GUTHOFF, MARGARET
Hudson

Sec.15 Rt. 1
64 acres

HADDEN, F.R.
Carlock

Russell K. Child

Sec. 31 Rt. 1
138 acres

HAMM, EDWARD J.
Hudson

Sec. 33 Rt. 1
199 acres

HAMM, JAMES
Hudson

Glenn McKinley Tenant

Sec. 21 Rt. 1
48 acres

HAMM, JIM
Hudson

Jim Cox Renter

Sec. 13 Rt. 1
200 acres

HANCK, FLOYD
Hudson

Sec. 4 Rt. 2
77 acres

HANKS, ORVILLE
Hudson

Sec. 27 Rt. 1
150 acres

HARDMAN, DORSEY- Sec. 13 Rt. 1
Hudson Clarence W. Brown Renter 196 acres

HARPER, C.A. Sec. 23 Rt. 1
Hudson 80 acres

HELLAMAN, ARTHUR Sec. 31 Rt. 2
Hudson Wayne Miller Renter 80 acres

HENSHAW, FRANK Sec. 20 Rt. 2
Hudson 122 acres

HEIRWICKER, G. Sec. 32 Rt. 2
Hudson 40 acres

HINTHORN, MRS. JOHN O. Sec. 12 Rt. 1
Hudson Loren M. Starkey Renter 186 acres

HINTHORN, LESLIE J. Sec. 21
Hudson 93 acres

HINSHAW, FRANK Sec. 8 Rt. 2
Hudson 80 acres

HINSHAW, GUY
Hudson

Sec. 21 Rt. 2
52 acres

HINSHAW, OSCAR
Hudson

Sec. 20 Rt. 2
40 acres

HINSHAW, OSCAR
Hudson Don Hinshaw Renter

Sec. 13 Rt. 1
320 acres

HOAG, MRS. HARMON
Hudson

Rt. 1
Harvey Otto Ten. 160 acres

HOPELHORN, FLOYD
Hudson

Sec. 7 Rt. 2
80 acres

HOSPELHORN, ROY
Hudson

Sec. 8 Rt. 2
284 acres

HUMPHRIES, FRED L.
Hudson

Sec. 16 Rt. 1
73 acres

HUMPHRIES, JOHN W.
Hudson

Sec. 24 Rt. 1
160 acres

HUMPHRIES, WILLIAM ESTATE — Sec. 15 Rt. 1
Hudson Tony Hannah Tenant — 80 acres

HUDSON CO-OP GRAIN — Rt. 2
Hudson

JARRETT, O.J. — Sec. 16 Rt. 1
Hudson Lester Bigger Tenant — 289 acres

JAYS STANDARD STATION — Sec. 23 Rt. 2
Hudson — $\frac{1}{2}$ acres

JONES, EMERSON — Sec. 29 Rt. 2
Hudson — 330 acres

JONES, ARDITH — Sec. 6 Rt. 2
Hudson — 83 acres

KARLOCK, ANNA — Sec. 26 Rt. 1
Hudson — 80 acres

KARLOCK, HAROLD & ANNA — Sec. 22 Rt. 1
Hudson — 160 acres

KAUFFMAN, WM. Sec. 32 Rt. 1
Normal 80 acres

KLUMP GUSSIE Sec. 19 Rt. 2
Hudson 141 acres

KELSLEY, STANLEY Sec. 23 Rt. 2
Hudson 80 acres

KRUGER, GEORGE Sec. 30 Rt. 2
Hudson

KELSLEY, S. Sec. 23 Rt. 2
Hudson 10 acres

LAMPERT, CHARLES Rt. 2
Hudson 80 acres

KINSELLA, CYRIL P. Sec. 36 Rt. 1
Hudson 160 acres

LAWERNCE, CLIFFORD D. Sec. 25 Rt. 1
Hudson Ester Hubert Tenant 311 acres

LAWRECE, CLIFFORD D. Sec. 25 Rt. 1
Hudson 311 acres

MAUCK, ROY C. Sec. 26 Rt. 1
Hudson 1 acre

LIVINGSTON, R. Sec. 17 Rt. 2
Hudson 240 acres

McKINLEY, HOWARD Sec. 35 Rt. 1
Towanda 160 acres

LOHR, CLARA Sec. 14 Rt. 1
Hudson 80 acres

McQUIRE, ROY Sec. 36 Rt. 1
Hudson John Manahan Tenant 160 acres

MARTENS, DELMAR & GARBE, MRS. MARTIN Rt. 1
Hudson Ed Schultz Tenant Sec. 27 165 acres

MESSER, LENORA Sec. 3 Rt. 1
Hudson Scott Terven Tenant 195 acres

MILLER, CORA
Hudson George Gazelle

Sec. 6 Rt. 2
210 acres

MILLER, DALE
Hudson

Sec. 7 Rt. 2
110 acres

MILLER, JOHN H. & CHESTER
Hudson

Sec. 29 Rt. 2
158 acres

MOORE, MISS NELLIE
Hudson

Sec. 22 Rt. 1
80 acres

MULLINS, ROBERT E. AND ELIZEBETH
Hudson

Sec. 3&4 Rt. 1
246 acres

NIELSEN, NIELS
Hudson

Sec. 3 Rt. 1
74 acres

O'HANIE, JOE
Hudson John Brown Tenant

Sec. 28 Rt. 1

O'HARA, JOHANNA ESTATE
Hudson William J. O'Hara

Sec. 25 Rt. 1
157 acres



RAMSEYER, ROY A. Sec. 32 Rt. 1
Hudson 248 acres

RAMSEY, E.L. Sec. 27 Rt. 1
Hudson 3 acres

RAYCRAFT, EDWARD Sec. 26 Rt. 1
Hudson 161 acres



RAYCRAFT, ED. Sec. 35 Rt. 1
Hudson Gustaf Ziebarth Tenant 240 acres

REESE, CLAIRE Sec. 13 Rt. 1
Hudson Robert G. Borries Renter 10 acres

RHODES, MRS. BEN Sec. 26 Rt. 1
Hudson Lyell Lamont Tenant 161 acres

RHOADES, R.A. Sec. 28
Hudson 120 acres

SAGE, NELLIE Sec. 34
Hudson Roland Cox Renter 80 acres

SCHENFELDT, WM.
Hudson

Sec. 35 Rt. 1
163 acres

SCHLOSSER, VERLIN B.
Hudson

Sec. 24 Rt. 1
136 acres

SCHNEIDER, HERMAN
Hudson

Sec. 23 Rt. 1
160 acres

SCHNIEDER, H.
Normal

Sec. 33 Rt. 2
120 acres

SHIELDS, AGNES
Hudson Burdell Slagell

Sec. 36 Rt. 1
160 acres

SHIELDS, MRS. AGNES
Hudson

Sec. 36 Rt. 1
160 acres

SHINER, CAROLL
Hudson

Sec. 7 Rt. 2
120 acres

SHINER, CARROLL
Hudson

Sec. 9 Rt. 2
160 acres

SIGLER, HAROLD R. Rt. 1
Hudson 215 acres

SLEAP, MRS. MARJORIE Sec. 33 Rt. 1
Hudson Edwin Ludden Tenant 187 acres



SIGLER, VINCENT A. Sec. 13 Rt. 1
Hudson 60 acres

SMITH, LEO Sec. 20 Rt. 2
Hudson 80 acres

SILVEY, H.B. Sec. 2
Hudson 60 acres

SMITSON, HELEN M. Sec. 21 Rt. 2
Hudson 80 acres

SKAGGS, S.A. Sec. 8 Rt. 2
Hudson 80 acres



SPRING LAKE Sec. 2
Hudson

STEPHENS, EVERETT Sec. 8 Rt. 2
Hudson 160 acres

STEPHENS, KENNETH A. Sec. 24 Rt. 1
Hudson 160 acres

STEPHENS ESTATE Sec. 7 Rt. 2
Hudson 160 acres

STEPHENS, WAYNE Sec. 15 Rt. 1
Hudson Donald Gaddis Ten. 120 acres

STEPHENS, HOLLY Sec. 24 Rt. 1
Hudson Wayne Stephens Tenant 160 acres

STEVENSON, ALICE ESTATE Rt. 1
Hydson Ivoy Duncan Tenant 82 acres

STEPHENS, JAY Sec. 34 Rt. 1
Hudson Walter Hester 80 acres

STIEGELMEIER, H.J. Sec. 15 Rt. 1
Hudson Russell Cuthoff Tenant 160 acres

STIEGELMEIER, H.L. Rt. 1
Hudson Vernon Hinshaw Tenant 80 acres

STIEGELMEIER, HARVEY L. Sec. 9 Rt. 2
Hudson 80 acres

STOTLER ESTATE Rt. 1
Hudson Lester Lenherdt Renter 80 acres

STOTLER, H.A. ESTATE Sec. 11 Rt. 1
Hudson Elvis Swain Tenant 160 acres

SWEENEY, WM. P. Sec. 28 Rt. 2
Hudson 93 acres

SWOPE, GUY Sec. 17 Rt. 2
Hudson 80 acres



SWOPE, LYLE Sec.18 Rt. 2
Hudson 40 acres

SYSTO, MARY M. Sec. 30 Rt. 2
Hudson 135 acres

TAYLOR, ROY
Hudson Orville Schultz

Sec. 36 Rt. 1
80 acres

TAYLOR, ROY
Hudson Otto Allers

Sec. 35 Rt. 1
160 acres

TJADEN, DONALD
Hudson

Sec. 23 Rt. 2
160 acres

TROYER, MRS. LLOYD
Hudson

Rt. 1
130 acres

TROYER, MRS. MABLE
Hudson

Sec. 24 Rt. 1
130 acres

TURNER, HENRY D.
Hudson

Sec. 28 Rt. 2
72 acres

WEIRMAN, HAROLD
Hudson

Sec. 6 Rt. 2
96 acres

WHITACRE, ORN S.
Hudson

Rt. 1
69 acres

WHITWOOD, DONALD Sec. 22 Rt. 1
Hudson 80 acres

WHITWOOD, ROBERT Sec. 21
Hudson 5 acres

WOLLRAB, LOUIS Sec. 33 Rt. 2
Hudson 160 acres

YERGLER, HARRY Sec. 1 Rt. 1
Gridley 132 acres

ZIEBARTH, GUST A. SR. Sec. 25 Rt. 1
Hudson 80 acres

ZIMMERMAN, D.D. Sec. 18 Rt. 2
Hudson 145 acres

ZIMMERMAN, ROBERT Sec. 18 Rt. 2
Hudson 165 acres

LAWNDALE TOWNSHIP

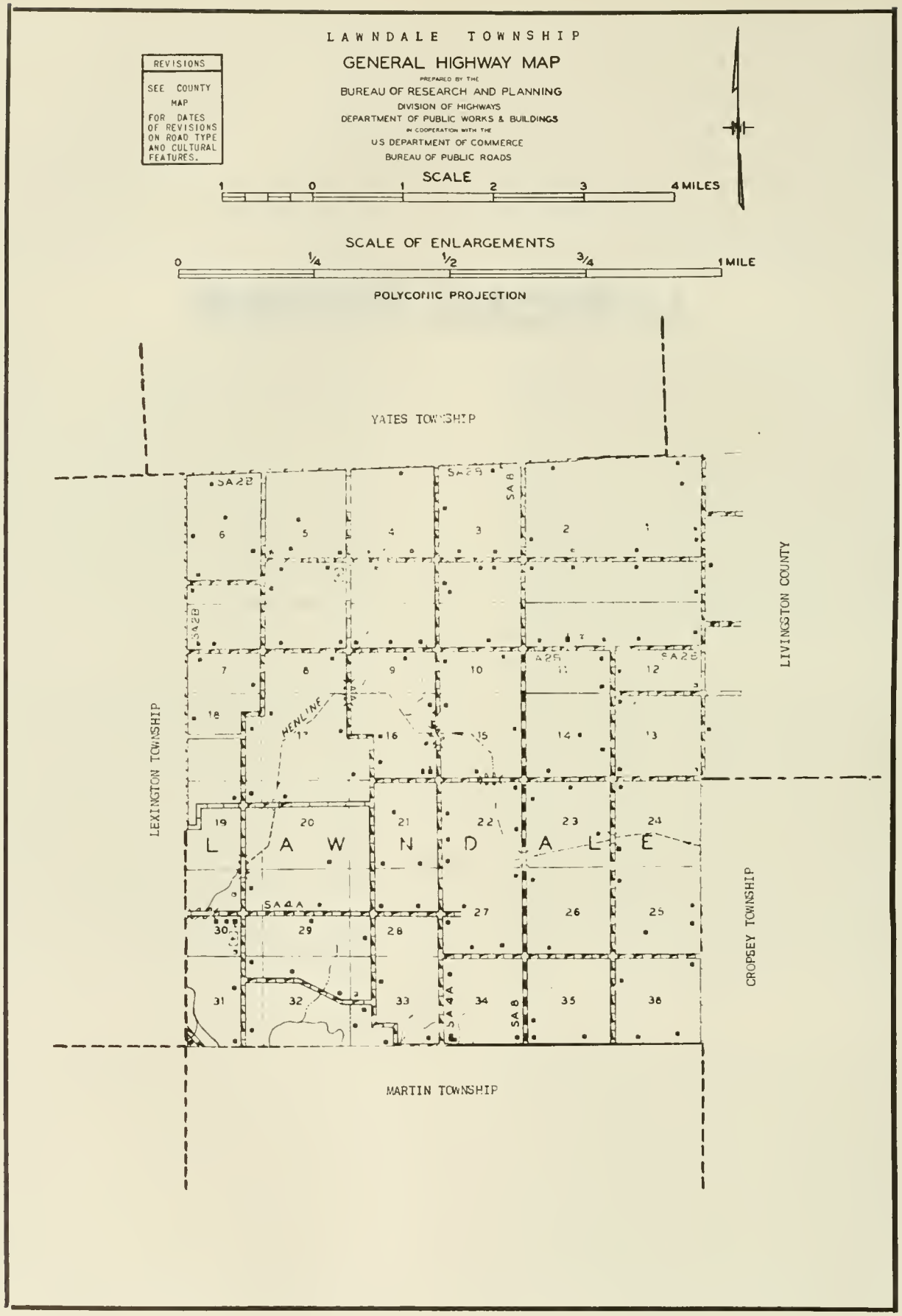
LAWNDALE TOWNSHIP
GENERAL HIGHWAY MAP
PREPARED BY THE
BUREAU OF RESEARCH AND PLANNING
DIVISION OF HIGHWAYS
DEPARTMENT OF PUBLIC WORKS & BUILDINGS
IN COOPERATION WITH THE
US DEPARTMENT OF COMMERCE
BUREAU OF PUBLIC ROADS
REVISIONS
SEE COUNTY MAP FOR DATES OF REVISIONS ON ROAD TYPE AND CULTURAL FEATURES.
SCALE
1 0 1 2 3 4 MILES
SCALE OF ENLARGEMENTS
0 1/4 1/2 3/4 1 MILE
POLYCONIC PROJECTION
YATES TOWNSHIP
LIVINGSTON COUNTY
LEXINGTON TOWNSHIP
CROPSEY TOWNSHIP
MARTIN TOWNSHIP
HENLINE
L A W N D A L E
SA 2B
SA 8
SA 4A
6 5 4 3 2 1
7 8 9 10 11 12
18 17 16 15 14 13
19 20 21 22 23 24
30 29 28 27 26 25
31 32 33 34 35 36

LAWNDALE IMMANUEL LUTHERAN CHURCH COLFAX

LIBERTY SCHOOL DIST. 222 Sec. 14
Colfax

EVER GREEN CEMETERY Sec. 30 Rt. 1
Colfax

WILSON SCHOOL DIST. 221 Sec. 36 Rt. 1
Colfax

LAWNDALE TOWN HALL Sec. 16

BAUGHMAN, LUELLA — Sec. 21 Rt. 1
Colfax — Harold Daniels Tenant — 80 acres

BECK, GENEVA — Sec. 5 Rt. 1
Lexington — 187 acres

BELSLEY, BARBARA AND KATHERINE — Sec. 15 Rt. 1
Colfax — John Kelley Renter — 240 acres

BELFLEY, EVELENA — Sec. 19 Rt. 1
Colfax — W.M. Wyent — 344 acres

BITZER, WAYNE L. — Sec. 33 Rt. 1
Colfax — 65 acres

BLUMENSHINE, ROGER — Sec. 36 Rt. 1
Colfax — 215 acres

BRANDT, CHARLES — Sec. 3 Rt. 1
Colfax — 160 acres

BRANDT, CHARLES — Sec. 3 Rt. 1
Colfax — Beryl Harris Renter — 100 acres

BRANDT, CHARLES Sec. 3 Rt. 1
Colfax

BRANDT, MATILDA Sec. 31 Rt. 1
Colfax Dale Tolan Tenant

BRUCKER, CARL AND MARION Sec. 9 Rt. 1
Colfax 120 acres

BRUCKER, CLARENCE AND HARVEY Rt. 2
Colfax Clarence Brucker Operator 320 acres

BRUCKER, ERNEST Sec. 17 Rt. 2
Colfax 140 acres

BRUCKER, ELMER Sec. 9 Rt. 1
Colfax 200 acres

BRUCKER, JOHN Sec. 13 Rt. 1
Colfax Clark Boitnott Renter 160 acres

BUNN, FAYE D. Sec. 36 Rt. 1
Colfax Charles A. Cunningham Tenant 160 acres

BUNN, MRS. FAYE Sec. 21 Rt. 1
Colfax Clarence Poppe Tenant 160 acres

CAVINS, MARY Sec. 31 Rt. 1
Colfax Stanley Slown Tenant 200 acres

CHURCHILL, LEWIS D. Sec. 5 Rt. 1
Lexington Elmer Wiles Renter 160 acres

CONKLIN, E.G. Sec. 36 Rt. 1
Colfax Albert R. Dunn Tenant 113 acres

CREW, MAURICE Sec. 5 Rt. 1
Lexington Dale Letsinger Renter 156 acres

CUMPSTON, DORIS AND VIRGIL Sec. 25
Colfax 160 acres

DAMERON, JOHN R. Sec. 35
Colfax 320 acres

DAMERON, IRAL Sec. 35
Colfax Darvin Dameron Tenant 160 acres

DANFORTH, MRS. BEN AND ENGEL, MISS ESTER Rt. 1
Lexington Rodger Bradford Ren. Sec. 6 160 acres

DARRAH, DELMAR ESTATE Sec. 8 Rt. 1
Colfax Russell Thompson Renter 160 acres

DAVIS, RUSSELL H. Sec. 9 Rt. 1
Colfax Lloyd Otto 160 acres

DECKER, LILLIE M. Sec. 23 Rt. 1
Colfax Roscoe Evans Renter 200 acres

DECKER, LILLIE Sec. 23 Rt. 1
Colfax 160 acres

DOVER, HANK Sec. 31 Rt. 1
Colfax 160 acres

DRAKE, E.F. Sec. 36 Rt. 1
Colfax Maynard Schlecter Tenant 159 acres

EAGAN, L.E. Sec. 34



ELFSTRAND, FRANCES Sec. 5 Rt. 1
Lexington Chris Poppe & Son Renter 252 acres

ELSTON, LYNDELL Sec. 31 Rt. 2
Colfax

ERTMOED, LENA Sec. 4 Rt. 1
Colfax John Feken Renter 160 acres

FLEMMING, BOB Sec. 30 Rt. 2
Lexington 160 acres

FINCHAM, FRED Sec. 30 Rt. 1
Colfax 100 acres

FREY, FREIDA Sec. 30 Rt. 1
Colfax Jack Patrick Tenant 160 acres

GARBER, JOSEPH S. Sec. 1 Rt. 1
Fairbury John Ficken Renter 160 acres

GLEESON, AMELIA Sec. 3 Rt. 1
Colfax Paul Gleeson Renter 80 acres

GERBER, JOSEPH Rt. 1
Fairbury John Fickin 160 acres

HADAWAY, CLARENCE J. Sec. 5 Rt. 1
Lexington William Kafer Renter 160 acres

HADAWAY, FANNIE Sec. 4 Rt. 1
Colfax 184 acres

HANKS, OLIN W. Sec. 6 Rt. 1
Lexington 80 acres

HAMILTON, MRS. MARTHA Sec. 3 Rt. 2
Chenoa J.H. Winter Renter 240 acres

HAMMITT, DALE Sec. 31 Rt. 1
Colfax 206 acres

HARMS, CLARENCE Sec. 21 Rt. 1
Colfax 80 acres

HARMS, HENRY Sec. 22 Rt. 2
Colfax 80 acres

HARPOLE, FRANCIS Sec. 33 Rt. 1
Colfax Wm. Pedigo Tenant

HARPOLE, FRANCIS Sec. 33
Colfax



HARRIS, KENNETH Sec. 27 Rt. 2
Colfax 120 acres

HARRIS, HOMER Sec. 25 Box 51 Rt. 1
Colfax 160 acres

HARRIS, IVAN Sec. 26 Rt. 2
Colfax Delmar Harris Operator 200 acres

HAWORTH, JANE Sec. 1 Rt. 1
Fairbury Dale Casson Rentner 80 acres

HAWTHORNE, J.E. Sec. 33
Colfax Harold Juers Tenant

HAWTHORNE, J.E. Sec. 33 Rt. 1
Colfax G.P. Hawthorne Tenant 40 acres

HAWTHORNE, DR. R.O. Rt. 1
Colfax John F. Gray Tenant 120 acres

HEMPHILL, GERTRUDE Sec. 13 Rt. 1
Colfax Sam Kelley Renter 120 acres

HEMPHILL, WALLACE Sec. 11 Rt. 1
Colfax Henry Grizzle Renter 160 acres

HENLINE, BLANCH I. Sec. 30
Colfax

HENLINE, BLANCH I. Sec. 19 Rt. 1
Colfax Hartzell Henline Tenant 700 acres



HENLINE, B.I. Sec. 17 Rt. 1
Colfax 160 acres

HENRICH, DONALD Sec. 25 Rt. 1
Colfax Wayne Steinlicht Tenant 160 acres

HIERONYMUS, LYTLE Sec. 14 Rt. 1
Colfax 160 acres

HICKS, C.C. Sec. 15 Rt. 2
Colfax Harry Poppe Tenant 80 acres

HISER, ARTHUR Sec. 32 Rt. 1
Colfax 58 acres

HOWARTH, MISS JANIE Rt. 1
Fairbury 160 acres

HOMBERGER, MRS. IVA Sec. 35
Colfax Norris Curry Tenant 160 acres

HYNEMAN, L.F. Sec. 7 Rt. 1
Lexington Hollis Peden Renter 192 acres

JONES, JAMES G. Sec. 6 Rt. 1
Lexington 101 acres

KAGEL, RAY Sec. 30 Rt. 2
Colfax

KELLEY, SAM Sec. 11
Colfax Wayne Kelley Tenant 120 acres

KILGORE ESTATE Sec. 26 Rt. 1
Colfax Carl Alpers Tenant 480 acres

KINSINGER, ELLA Sec. 16 Rt. 2
Colfax Henry C. Juers Renter 197 acres

KRUEGER, ADLAI K. Sec. 18 Rt. 1
Lexington Lewis Williams Tenant 163 acres

KRUEGER, MRS. EDWARD Sec. 22 Rt. 2
Colfax Gorman Kessinger Tenant 160 acres

KRUSE, ANNA Sec. 1 Rt. 1
Colfax 160 acres

KRUSE, EDWARD Sec. 2 Rt. 1
Colfax James and Charles Kruse Opr. 240 acres

KRUSE, MRS. JOHN Sec. 1 Rt. 1
Fairbury Everett Butler Renter 115 acres

KRUSE, MRS. JOHN Rt. 1
Fairbury 115 acres

LANGSTAFF, R.W. Sec. 34 Rt. 1
Colfax 240 acres

LESHER, GEORGE AND FLORENCE Sec. 26 Rt. 1
Colfax ½ acres

LINSDAY, L.W. Sec. 6 Rt. 1
Lexington 1 acre

LOBDELL, HOMER Sec. 29 Rt. 1
Colfax 120 acres

LOVELL, J.G. Sec. 29 Rt. 1
Colfax 80 acres

LOWMAN, GEORGE Rt. 2
Colfax Drexel Lawrence Tenant 120 acres

LOWMAN, GEORGE AND MAYER, CARRIE Sec. 16 Rt. 1
Colfax Wayne Wyant Tenant 80 acres

LOWMAN, GEORGE AND MAYER, CARRIE Sec. 15 Rt. 2
Colfax Verne Wyant Tenant 160 acres

McCULLY, W.A. Sec. 6 Rt. 1
Lexington Andy Klein Renter 140 acres

MOORE, MRS. SAM Sec. 9 Rt. 1
Colfax Frank Paulus Renter 80 acres

McLEAN, DORIS Rt. 1
Colfax Val Woodre Tenant 80 acres

MUELLER, MRS. IRENE Sec. 32 Rt. 1
Colfax B.H. Hiser Tenant 240 acres

MEEKER, BERT Sec. 23 Rt. 1
Colfax Dale Graham Renter 160 acres

NOLL, KENNETH Sec. 25 Rt. 1
Colfax Fred H. Lilienthal 160 acres

MILLER, ANNA E. Sec. 22 Rt. 2
Colfax 160 acres

NORMILE, MRS. PAUL Sec. 8 Rt. 1
Colfax Roy Moncelle Renter 240 acres

PAYNE, MRS. MATILDA Rt. 1
Fairbury 173 acres

PETERSEN, JOHN Sec. 3 Rt. 1
Colfax Roy Petersen Operator 80 acres

PAYNE, MRS. WILBUR Sec. 1 Rt. 1
Fairbury Martin Alpers Jr. 170 acres

PETERSEN, JOHN H. Sec. 12 Rt. 1
Colfax 160 acres

PETERSEN, HENRY A. Rt. 1
Colfax Wayne Petersen 123 acres

PETERSEN, HANNAH Sec. 10 Rt. 1
Colfax Roy Petersen Operator 80 acres

PETERSEN, HENRY Sec. 12 Rt. 1
Colfax 123 acres

PLEDGER, CHINA Sec. 29 Rt. 1
Colfax acres

PLEDGER, CHINA Sec. 29 Rt. 1
Colfax 200 acres

PLEDGER, CHINA Sec. 18 Rt. 1
Colfax Kenneth Dunahee Tenant 80 acres

REDDING, MRS. HENRY Sec. 12 Rt. 1
Colfax 80 acres

REEVES, H.T. Sec. 7 Rt. 1
Lexington Bernie Berry Renter 160 acres

REINHART, JOHN F. Sec. 24 Rt. 1
Colfax 110 acres

REYNOLDS, BERNICE Sec. 33 Rt. 1
Colfax

RIDGEWAY, INA C. Rt. 1
Colfax Kenneth Forester Operator 80 acres

RILEY, LUCILLE Rt. 2
Colfax John Alpers Renter 320 acres

SCHULER, AMOS Sec. 5 Rt. 1
Lexington Harlan Schuler Renter 160 acres

SCHULER, GEORGE Sec.11-12 Rt. 1
Colfax 193 acres

SCHULTZ, MARTHA AND NAEGEL, ESTER Sec. 6 Rt. 1
Lexington Harold Bose Renter 210 acres

SCHOLL, CHARLES W. Sec. 34 Rt. 1
Colfax Herbert H. Scholl Tenant 240 acres

STEPHENS, MRS. LILLIAN Sec. 32 Rt. 1
Colfax Elton Jenkins Tenant 252 acres

STEPHENS, MRS. LILLIAN Sec. 32 Rt. 1
Colfax

SHARPLES, MELBOURNE Sec. 2 Rt. 1
Colfax 100 acres

SHEPPELMAN, CHARLES J. Sec. 19 Rt. 1
Colfax Virgil Sheppelman Tenant 280 acres

SHINE, WILLIAM Sec. 8 Rt. 1
Colfax 160 acres

TILTON, FLOY Sec. 10 Rt. 1
Colfax Edward Weinzierl Renter 240 acres

SHWERIN, C.W. Sec. 20 Rt. 1
Colfax Kenneth Holderly Tenant 326 acres

VINCENT, TOM Sec. 32
Lexington Arvil Paris Tenant 160 acres

STUBBLEFIELD, MRS. ALMA Sec. 12 Rt. 1
Colfax Donald Stubblefield Operator 200 acres

WAGGONER, JENNIE Sec. 16 Rt. 1
Colfax Charles M. Wyant Tenant 160 acres

TAYLOR, EMMA Sec. 17 Rt. 2
Colfax 90 acres

WAGONER, NETA Sec. 22 Rt. 1
Colfax 80 acres

WAHLS, ELSIE — Sec. 4 Rt. 2
Chenoa Francis Harms Renter — 180 acres

WAHLS, ELSIE — Rt. 1
Colfax Herschel DeVore Renter — 160 acres

WATSON, JULIA ETTA — Sec. 30
Colfax — 20 acres

WEEKS, NOLAN — Rt. 1
Colfax — 390 acres

WEEKS, NOLAN — Sec. 13 Rt. 1
Colfax — 395 acres

WHITE, C.M. ESTATE — Sec. 10 Rt. 1
Colfax — 40 acres

WHITE, C.M. ESTATE — Rt. 1
Colfax William Hilgemann Renter — 180 acres

WHITE, MAURICE H. JR. — Sec. 11 Rt. 1
Colfax Wilbur Reinitz Renter — 172 acres

WILEY, LUCY Sec. 7 Rt. 1
Lexington Merwin Wonderland Renter 120 acres

WILHOITE, MRS. IDA Sec. 27 Rt. 1
Colfax Glenn Lukenbill Tenant 320 acres

WINTERLAND, BEN Rt. 1
Colfax 160 acres

WINTERLAND, MRS. BEN Sec. 1 Rt. 1
Colfax Robert Winterland 160 acres

WINTERLAND, MRS. BEN Rt. 1
Colfax 160 acres

WINTERLAND, MRS. GEORGE Sec. 12 Rt. 1
Colfax 80 acres

WINTERLAND, HENRY Sec. 2 Rt. 1
Colfax Athol Walters Tenant

WINTERLAND, HENRY Sec. 2 Rt. 2
Chenoa 272 acres

WINTERLAND, HENRY Sec. 2 Rt. 1
Colfax Athol Walters Renter 271½ acres

WOODARD, MATTIE Sec. 7 Rt. 1
Colfax Perry Dearth Tenant 160 acres

WOOD, MINA AND SCHOLL, IRENE Sec. 27 Rt. 1
Colfax

LEXINGTON TOWNSHIP

LEXINGTON

PLEASANT HILL

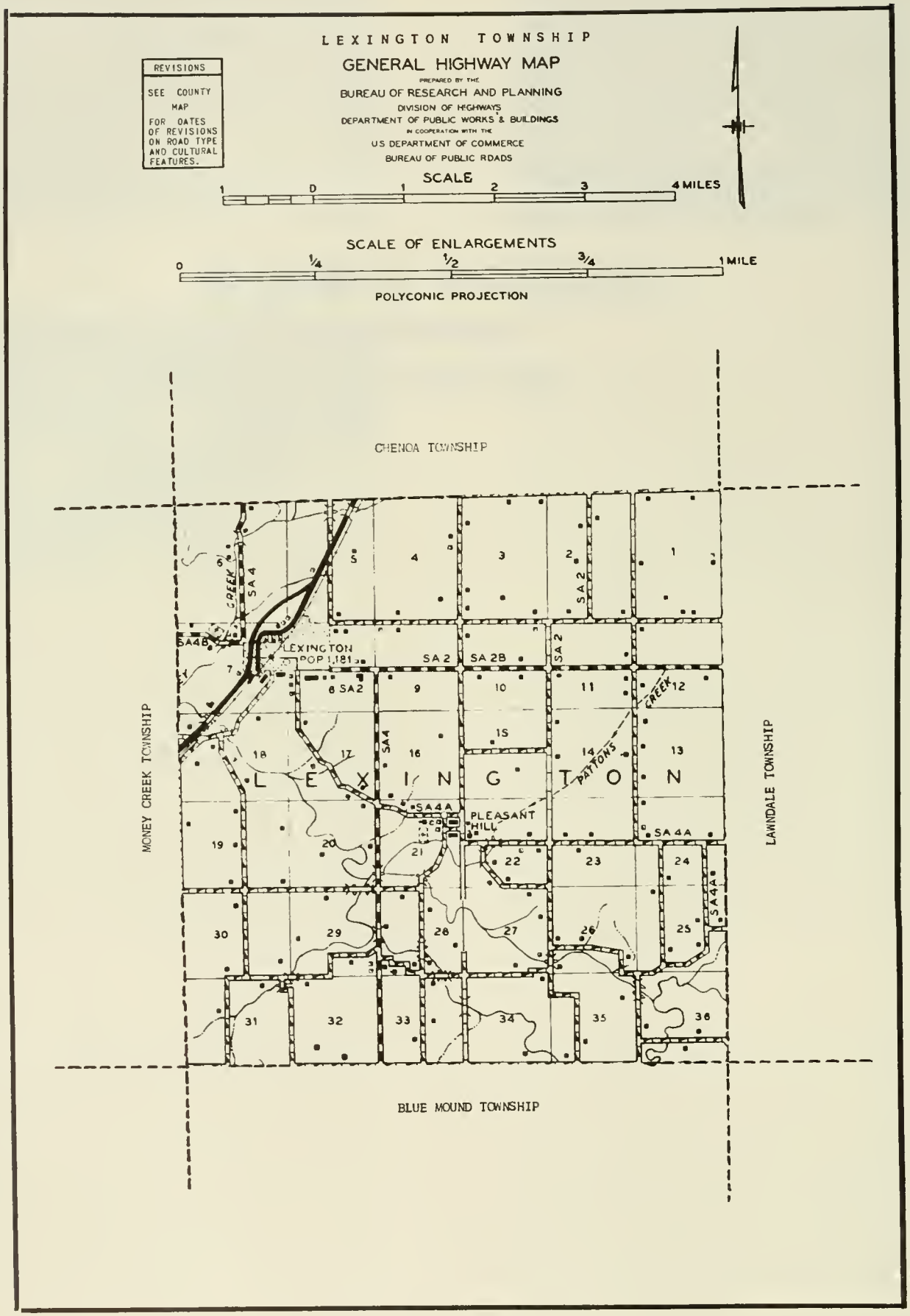
LEXINGTON TOWNSHIP
GENERAL HIGHWAY MAP
PREPARED BY THE
BUREAU OF RESEARCH AND PLANNING
DIVISION OF HIGHWAYS
DEPARTMENT OF PUBLIC WORKS & BUILDINGS
IN COOPERATION WITH THE
US DEPARTMENT OF COMMERCE
BUREAU OF PUBLIC ROADS
REVISIONS
SEE COUNTY MAP FOR DATES OF REVISIONS ON ROAD TYPE AND CULTURAL FEATURES.
SCALE
1 0 1 2 3 4 MILES
SCALE OF ENLARGEMENTS
0 1/4 1/2 3/4 1 MILE
POLYCONIC PROJECTION
CHENOA TOWNSHIP
MONEY CREEK TOWNSHIP
LAWNDALE TOWNSHIP
BLUE MOUND TOWNSHIP
LEXINGTON
POP 1,181
PLEASANT HILL
PATTONS CREEK
CREEK
SA 2
SA 2B
SA 4
SA 4A
SA 4B
L E X I N G T O N

LEXINGTON

In the Mackinaw River country, northeast of Bloomington, the city of Lexington serves as a leading trading center of the surrounding farm area. It has a population of 1,181. A number of nurseries and corn-processing plants are located here, as well as numerous retail stores, automobile and other service establishments, a postoffice and banking facilities. The city is situated on the Gulf, Mobile & Ohio Railroad and on US 66.

Named after the famous Massachusetts battleground, Lexington was surveyed and platted in 1836 by General Ashael Gridley and James Brown. The town did not fully develop, however, until after the building of the first railroad through the area in 1854. Today, Lexington city is the principal community of Lexington Township, which has a total population of 1,789. First to settle in the township were Conrad Flesher, John Haner and Isaac and Joseph Brumhead, together with their families. All arrived in 1828. Several Kickapoo Indian villages were here when these settlers came.

PLEASANT HILL

Also in Lexington Township is the scattered settlement of Pleasant Hill, located near the Mackinaw River. The settlement began as a townsite laid out in 1840 by Isaac Smalley, who had arrived here in 1838. The Presbyterian Church was built at Pleasant Hill in 1852 and the United Brethren Church in 1858.

TOMAHAWK HYBRIDS

"Your Safe Guard to Crop Success"

TOMAHAWK SEED COMPANY

LEXINGTON, ILLINOIS

Phone 29

After the Sale
It's the Service
That Counts

HARDMAN IMPLEMENT COMPANY

Farmall Tractors • Gehl Forage Harvesters and Blowers
Complete I. H. Refrigeration, and Motor Trucks • Firestone Tires
Delco and Auto-Lite Batteries, Parts and Accessories
Sell and Apply Anhydrous Ammonia

LEXINGTON, ILLINOIS **PHONE 83**

ADAMS SCHOOL Sec. 33 Rt. 2
Lexington

CRUMBACHER SCHOOL DIST. 217 Sec. 14 Rt. 1
Lexington 1 acre

LEXINGTON HIGH SCHOOL LEXINGTON

LEXINGTON CEMETERY Sec. 7
Lexington

PLEASANT HILL CEMETERY Sec. 21
Lexington

ANDERSON, LESTER Sec. 8 Rt. 1
Lexington 3 acres

ARMSTRONG, GLENARD B. Sec. 18 Rt. 2
Lexington 181 acres

ARMSTRONG, VAN Sec. 7
Lexington 10 acres

ARMSTRONG, WM. Rt. 2
Lexinton 85 acres

BEASLEY, FRANK Sec. 16 Rt. 2
Lexington 60.21 acres

BELSLEY, KATHERINE Sec. 24 Rt. 2
Lexington R.W. Neldner Tenant 160 acres

BOTKIN, FORREST D. Sec. 16 Rt. 2
Lexington 108 acres

BOTKIN, L.H. Sec. 11 Rt. 1
Lexington 160 acres

BOYD, HATTIE Sec. 23 Rt. 2
Lexington Donald Boyd Renter 120 acres

BROOKER, M.A. Sec. 28 Rt. 2
Lexington

BROWN, EVERETT Sec. 21 Rt. 2
Lexington Charles Brown Operator 208 acres

BROWN, EVERETT M. Sec. 21 Rt. 2
Lexington Charles Brown Tenant 208 acres

BUELOW, FRED Rt. 1
Colfax Kenneth Baker Tenant 195 acres

BUILTA-MALCON, GERTRUDE AND LUCY Sec. 19 Rt. 2
Lexington 116 acres

BULL, ESTELLA Sec. 25 Rt. 2
Lexington Wayne Brown Tenant 120 acres

CALDWELL, MRS. BERTHA Sec. 1 Rt. 2
Chenoa Francis Wilken Renter 164 acres

CARNAHAN, IVAN Sec. 10 Rt. 1
Lexington 53 acres

CLAGETT, MINNIE Sec. 29 Rt. 2
Lexington Beck Farrell Tenant 201 acres

CRUM, MARY Sec. 33 Rt. 2
Lexington Charles R. White Tenant 90 acres

CRUM, WILLIAM Sec. 9 Rt. 1
Lexington 45 acres

DAWSON BROS. ESTATE Sec. 17 Rt. 1
Lexington 285.68 acres

DAWSON, EMMA Sec. 20 Rt. 2
Lexington R.L. Goode Renter 270 acres

DAWSON, JOHN W. Sec. 3 Rt. 1
Lexington Kenneth Kelley Renter 160 acres

DOUGLASS, MARY A. Sec. 8 Rt. 1
Lexington 100 acres

DURHAM, EVERETT L. Sec. 20 Rt. 2
Lexington 100 acres

DWYER, JAMES M. Sec. 18 Rt. 2
Lexington Edward J. Dwyer Renter 174 acres

ELBERT, VERNON Sec. 28 Rt. 2
Lexington

FARRELL, CHARLES M. Sec. 36 Rt. 2
Gridley Cleo Farrell 280 acres

GETTY AND FINLEY Sec. 9 Rt. 2
Lexington Clifford Brooks Tenant 240 acres

FREED, ROY E. Sec. 8 Rt. 2
Lexington 5 acres

GILMORE, JANE Sec. 6 Rt. 1
Lexington Ben Watkins Resident

GILMORE, JANE Sec. 6 Rt. 1
Lexington Douglas Pullian Renter 312½ acres

GODDARD, LURA D. Sec. 11 Rt. 1
Lexington 160 acres

GRIMSLEY, B.E. Rt. 1
Colfax Burl Grimsley Tenant 175 acres



HANLEY, MARY Sec. 4 Rt. 1
Lexington 180 acres

HARDMAN IMPLEMENT COMPANY LEXINGTON

HARDMAN, RUSSEL J. Sec. 33 Rt. 2
Lexington 160 acres

HARDT, RICHARD — Sec. 36 Rt. 1
Colfax — 174 acres

HARMS, ALBERT — Sec. 15 Rt. 2
Lexington — William Bradford Renter — 160 acres

HARPER, MRS. PAUL — Sec. 27 Rt. 2
Lexington — 80 acres

HAYSLIP, ESTELLA — Sec. 3 Rt. 1
Lexington — Merle Zook Renter — 160 acres

HEFNER, BERNARD — Sec. 36 Rt. 2
Lexington — 200 acres

HEFNER, BURL — Sec. 5 Rt. 1
Lexington — 92 acres

HEFNER, CARL — Sec. 28 Rt. 2
Lexington — 72.92 acres

HEFNER, EMORA — Sec. 31 Rt. 1
Lexington — 240 acres

HEFNER. GOLDA Sec. 17 Rt. 2
Lexington Marvin Thompson Tenant 120 acres

HELLER, V.O. Sec. 16-21 Rt. 2
Lexington 100 acres

HOLLIDAY, STANLEY Sec. 35 Rt. 2
Lexington Eddie Payne Tenant 250 acres

HOOG, LUCRETIA Sec. 11 Rt. 1
Lexington Harold Siron Renter 80 acres

HOWARD, NELLIE Sec. 7 Rt. 1
Lexington 41 acres

JOHNSON, MRS. ALTA Sec. 26 Rt. 2
Lexington Ralph Weber Tenant 229 acres

JONES, EDWYN Sec. 1 Rt. 1
Lexington 80 acres

JONES, HUBERT B. Sec. 22 Rt. 2
Lexington 78 acres

KANE, H. Sec. 35 Rt. 2
Lexington 320 acres

KEMP, GLENN JR. Sec. 13 Rt. 1
Lexington Elmo Winterland Operator 160 acres

KEMP, EDWIN ESTATE Sec. 14 Rt. 2
Lexington William Payne Renter 320 acres



KEMP, GLENN JR. Sec. 23 Rt. 1
Lexington Ray Brown 240 acres

KEMP, EDWIN ESTATE Sec. 5 Rt. 1
Lexington Pat Leake Renter 322 acres

KEMP, CLENN Sec. 17 Rt. 1
Lexington Melven Rippel Tenant 231 acres

KEMP, GLENN Sec. 10 Rt. 1
Lexington Joe Farner Renter 160 acres

KEMP, GLEN JR. Sec. 14 Rt. 2
Lexington Gordan Payne Renter 320 acres

KEMP, ROZANNE Sec. 4 Rt. 1
Lexington Virgil Ralston Renter 322 acres

KEMP, WILLIAM AND EDWIN Sec. 17 Rt. 1
Lexington Vernon Ralston Retner 197.6 acres

LANZER, RUDOLPH Sec. 13 Rt. 1
Lexington 180 acres

LAWRANCE, CHAS. Sec. 19 Rt. 2
Lexington 300 acres

LAWRENCE, CYNTHIA Sec. 12 Rt. 1
Lexington Earl Bays Renter 220 acres



LINDENBAUM, HENRY Sec. 15 Rt. 2
Lexington Byron Lindenbaum Renter 80 acres

LINDENBAUM, HENRY Sec. 12 Rt. 1
Lexington John Lindenbaum Operator 160 acres

LINDENBAUM, HENRY Sec. 26 Rt. 2
Lexington Franklin Freed Tenant 240 acres

LINDSAY, JOSEPHINE ESTATE Sec. 12 Rt. 1
Lexington Don Jacobs Renter 180 acres

LINDSAY, L.W. Rt. 1
Lexington Lyle Mangle 100 acres

LOWERY, JAMES G. Sec.21 Rt. 2
Lexington 5 acres

LUNSFORD, MIKE Sec. 19 Rt. 2
Lexington Bill Armstrong Renter 80 acres

MALCOLM, JOHN Sec. 29 Rt. 2
Lexington 80 acres

MARRIOTT AND ZOOK ESTATE Sec. 1 Rt. 1
Lexington Orville Rhoda Renter 300 acres

McCREARY, ARTHUR Sec. 19 Rt. 2
Lexington Leonard Kelley Renter 160 acres

McHUGH, ELSIE Sec. 2 Rt. 1
Lexington 160 acres

MEERS, JENEVIA
Colfax

Sec. 36 Rt. 1
364 acres

MORRIS, GLENN E.
Lexington

Rt. 2
115 acres

OKESON ESTATE
Lexington R.M. Hefner Renter

Sec. 3 Rt. 1
160 acres

OWENS, FRANK
Lexington Earl Crews Tenant

Sec. 28 Rt. 2

PATTON, EUGENE
Lexington

Sec. 2 Rt. 1
90 acres

PATTON, T.M.
Lexington H.L. Seegmiller Renter

Sec. 23 Rt. 2
160 acres

PAYNE, EDGAR
Lexington

Sec. 20 Rt. 2
55 acres

PERRY, MAE
Lexington

Sec. 28 Rt. 2
30 acres

PITZER, ESSIE Sec. 36 Rt. 2
Colfax Bryan Powell Tenant 240 acres

REYNOLDS, O.E. Sec. 22 Rt. 2
Lexington William C. Hagar 198 acres



RALSTON, MARY Sec. 9 Rt. 1
Lexington 120 acres

REYNOLDS, O.E. Sec. 22 Rt. 1
Lexington Russel Perkins Renter 240 acres

REIMER, JOHN Rt. 1
Lexington Ralph Robbins Renter 308½ acres

ROWLAND, MRS. EMERSON Sec. 3 Rt. 1
Lexington Don Elder Renter 81 acres

REYNOLDS, O.E. Sec. 22 Rt. 2
Lexington Gus Bitterberg Renter 162 acres



SCHANTZ, A.P. Sec. 19 Rt. 2
Lexington 205 acres

SCHULER, DAVID Sec. 1 Rt. 2
Chenoa Melvin Schuler Renter 122 acres

SCHULTZE, EMMA Sec. 2 Rt. 1
Lexington 160 acres



SCHUNTZ, A.P. Sec. 19 Rt. 1
Lexington 80

SHADE, MRS. ESTELLE Sec. 22 Rt. 2
Lexington Walter Morrison Renter 320 acres

SHINE WILLIAM Sec. 1 Rt. 1
Lexington Thomas Clifton Renter 80 acres

SILLIMAN, L.L. Sec. 3 Rt. 1
Lexington Edwin D. Elder Renter 162 acres

SKAGGS BROTHERS Sec. 9 Rt. 1
Lexington Wayne Brucker Renter 180 acres

SMITH, JOHN D. Sec. 20 Rt. 2
Lexington 213 acres

SOMMER, PETER AND ANNA Sec. 8 Rt. 1
Lexington Emile Rediger Renter 102 acres

SOMMER, PETER AND ANNA Sec. 8 Rt. 1
Lexington Louis Rediger Renter 161 acres

SPATH, MRS. A.T. Sec. 2 Rt. 1
Lexington Erwin Duzan Renter 243 acres

STEINMETZ, MRS. LUCILLE Sec. 10 Rt. 1
Lexington Ivan Brown Renter 40 acres

STEINMETZ, MRS. LUCILLE R. Sec. 3 Rt. 1
Lexington Harold Ricketts Renter 320 acres

STITCHER, MRS. GEORGE Sec. 6 Rt. 1
Lexington J.A. Thomas Resident 200 acres

STONE, KENNETH Sec. 34 Rt. 2
Lexington



STOUTAMOYER, WALTER W. Sec. 21 Rt. 2
Lexington 129.2 acres

SUTTER, CLIFFORD Sec. 8 Rt. 2
Lexington 160 acres

TEASLEY, W. ESTATE Sec. 11 Rt. 2
Lexington 80 acres

TOMAHAWK SEED COMPANY LEXINGTON

TRIMMER, T.F. Sec. 18 Rt. 2
Lexington 257 acres

UMMEL, MERLE Sec. 25 Rt. 1
Colfax 120 acres

VAN DOLAH, IONE B. AND DAVID H. JR. Sec. 7 Rt. 1
Lexington 109 acres

VAN PELT, CORA J. Sec. 5 Rt. 1
Lexington Glenn Wilson Renter 320 acres

VINCENT, THOMAS Sec. 34 Rt. 2
Lexington 160 acres

WAHLS, LENA Sec. 35 Rt. 1
Lexington August Schuth Renter 240 acres

WEBER, WILLIAM Sec. 24 Rt. 2
Lexington

WARD, VELLA Sec. 10 Rt. 1
Lexington 80 acres

WEIDNER, CLIFFORD Sec. 32 Rt. 2
Lexington 19 acres

WEBER, HENRY Sec. 35 Rt. 2
Lexington Edwin J. McClure Tenant 160 acres

WICK, GEORGE ESTATE Sec. 6 Rt. 1
Lexington Ora McNeamer Renter

WEBER, HENRY Sec. 35 Rt. 1
Lexington 160 acres

WICK, GEORGE ESTATE Sec. 6 Rt. 1
Lexington Richard Wick Resident 350 acres



WILEY, ESTHER M. Sec. 13 Rt. 1
Lexington John J. Wiley Operator 160 acres

WILEY, LUCY Sec. 24 Rt. 2
Lexington Carl Jones Tenant 160 acres

WILSON, FRED Sec. 21 Rt. 2
Lexington 40 acres

WINTERLAND, CHARLES Sec. 8 Rt. 1
Lexington 10 acres

WINTERLAND, HENRY Sec. 13 Rt. 1
Lexington Elmo Winterland Operator 120 acres

WILLIAMS, EDWIN Sec. 5 Rt. 1
Lexington Wilbur Haas 171 acres

WILLIAMS, EUGENE Sec. 4 Rt. 1
Lexington Harvey Gleeson Renter 217 acres

WINTERLAND, ANTON Sec. 3 Rt. 1
Lexington 80 acres

WISE, F.C. ESTATE Sec. 2 Rt. 1
Lexington A.M. Frerichs Renter 235 acres

WONDERLIN, LESTER Sec. 24 Rt. 2
Lexington 115 acres

WOODARD, GRACE Sec. 26
Lexington

WOODARD, MRS. GRACE Sec. 27 Rt. 2
Lexington Frank H. Hardt Tenant 185 acres

WOODARD, GRACE Sec.27 Rt. 2
Lexington Warren Leuchtenberg Tenant 375 acres

MARTIN TOWNSHIP

COLFAX

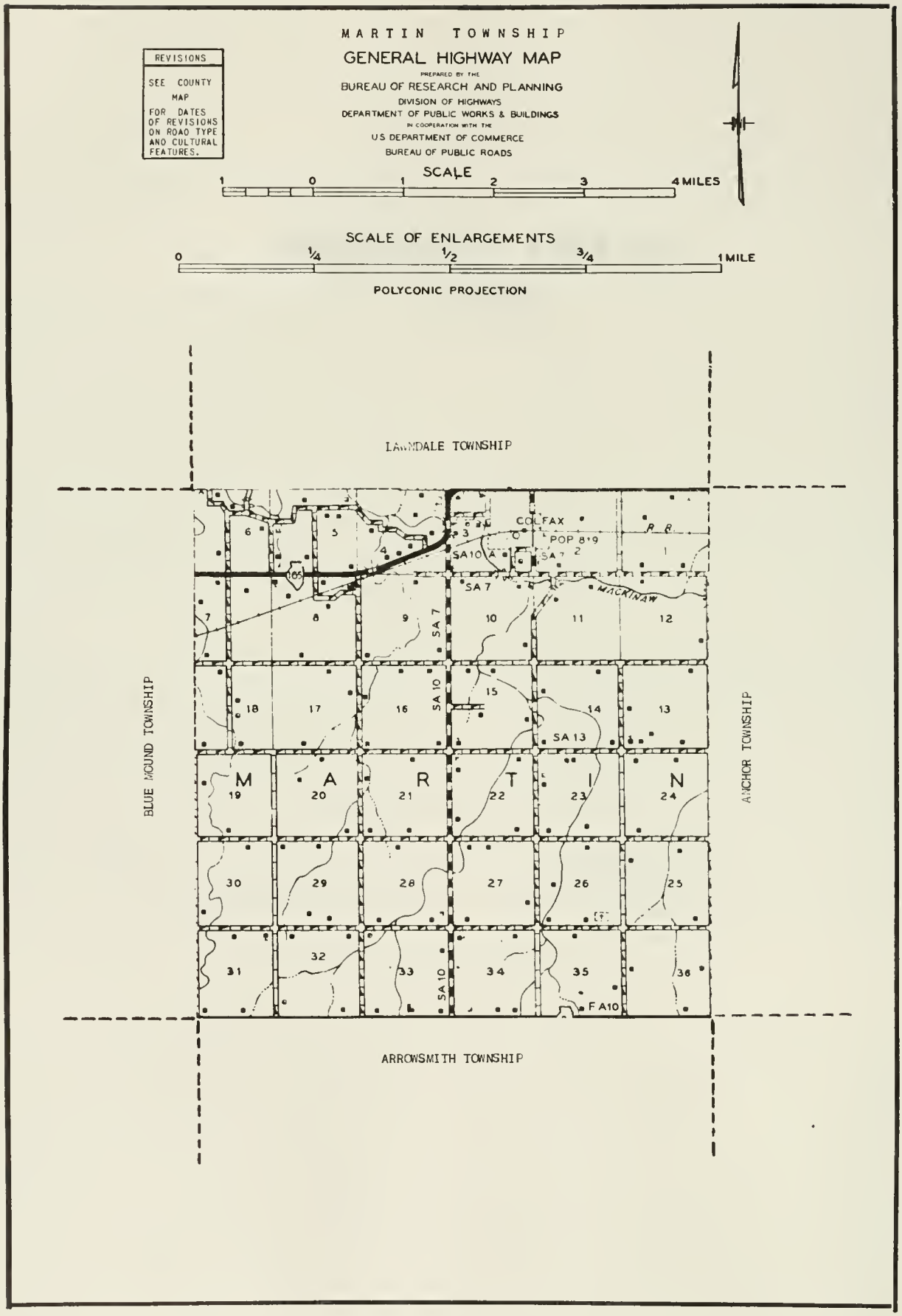
MARTIN TOWNSHIP
GENERAL HIGHWAY MAP
PREPARED BY THE
BUREAU OF RESEARCH AND PLANNING
DIVISION OF HIGHWAYS
DEPARTMENT OF PUBLIC WORKS & BUILDINGS
IN COOPERATION WITH THE
US DEPARTMENT OF COMMERCE
BUREAU OF PUBLIC ROADS
REVISIONS
SEE COUNTY MAP FOR DATES OF REVISIONS ON ROAD TYPE AND CULTURAL FEATURES.
SCALE
1 0 1 2 3 4 MILES
SCALE OF ENLARGEMENTS
0 1/4 1/2 3/4 1 MILE
POLYCONIC PROJECTION
LAWNDALE TOWNSHIP
BLUE MOUND TOWNSHIP
ANCHOR TOWNSHIP
ARROWSMITH TOWNSHIP
COLFAX
POP 819
SA 10 A
SA 7
SA 13
FA 10
MACKINAW
M A R T I N

COLFAX

Another community of the Mackinaw River area is the incorporated village of Colfax, with a population of 819. It is situated twenty-six miles northeast of Bloomington on the Illinois Central Railroad and on State 165. In addition to numerous retail stores and automobile and other service establishments, Colfax contains a number of cheese factories and commodious grain elevators. It is the only community of Martin Township, which has a total population of 1,345. First to settle in the township were John Wiley and his sons, William, Lytle R. and Silas W. They came in the fall of 1835 and entered land on both sides of the Mackinaw River.

PILGRIM HOLINESS CHURCH PLEASANT HILL
(Pleasant Hill School, Dist. 215)

COLFAX HIGH SCHOOL COLFAX

COLFAX GRADE SCHOOL COLFAX

Peoples State Bank of Colfax

INCORPORATED JULY 15, 1914 ESTABLISHED JUNE 1, 1892

COLFAX, ILLINOIS

MEMBER
Federal Reserve System

MEMBER
Federal Deposit Insurance Company

ANTIOCH CEMETERY COLFAX

COLFAX CEMETERY Sec. 4 Rt. 1
Colfax (Formerly The Wiley Cemetery)

ALPERS, JOHN Sec. 13 Rt. 2
Colfax Norman Pickett Renter 80 acres

ANCHOR GRAIN COMPANY COLFAX



ARNOLD, MRS. LOUISE Sec. 16 Rt. 2
Colfax Ronald Vetter Tenant 140 acres

ARTIS, W.G. Sec. 36 Rt. 2
Saybrook Emmett Zimmerman 160 acres

BANE, JOHN Sec. 16 Rt. 2
Colfax Raymond Krieg Renter 160 acres

BANSAU, G.W. Sec. 5 Rt. 1
Colfax 78 acres

BANSAU, MARGARET Sec. 6
Colfax 410 acres

BATTERTON, L. ESTATE Sec. 7 Rt. 2
Colfax Durrell Batterton Tenant 40 acres

BANSAU, MARGARET Sec. 6 Rt. 2
Colfax Leon Durbin Tenant 410 acres

BATTERTON, RILEY Sec. 5 Rt. 2
Colfax 80 acres

BATTERTON, GOLDIE Sec. 8
Colfax 37 acres

BEECHER, HERMAN Sec. 23 Rt. 2
Colfax Alvin Beecher Renter 100 acres

BATTERTON, HUGH Sec. 5 Rt. 2
Colfax Durrell Batterton Tenant 80 acres

B.&H. IMPLEMENT COMPANY COLFAX



BIERBOWER, MRS. LETA Sec. 33 Rt. 1
Arrowsmith Clay Wilder

BROCK, CARL Sec. 3 Rt. 2
Colfax 160 acres

BLAIR, ADIE Sec. 13 Rt. 2
Colfax Frank Stahl Renter 160 acres



BROOKS SHELL SERVICE STATION COLFAX

LODGE, BLOOMINGTON Sec. 25 Rt. 2
Saybrook Wayne Lage 160 acres

BRUMME, WM. Sec. 7 Rt. 1
Cooksville Russell Bradford Tenant 105 acres

BRUMME, WM. Sec.18 Rt. 1
Cooksville Henry Hadaway Tenant 240 acres

BRADFORD, ROY
Colfax 2 acres

BRUMME, WM. Sec. 18 Rt. 1
Cooksville Henry Hadaway Tenant 240 acres



CARNAHAN, LOUISE Rt. 2
Colfax 120 acres

GARNER, LEE E. Sec. 9 Rt. 2
Colfax 80 acres



CARRICK, MRS. ANNA Rt. 2
Colfax A.V. Ritchie Tenant 245 acres

CONKLIN, E.G. Sec. 1 Rt. 1
Colfax 80 acres

DAMERON, IRAL Sec. 3
Colfax 4 acres

DANIELS, H.S. Sec. 4 Rt. 1
Colfax 44 acres

DAVIS, DONALD Sec. 34 Rt. 2
Saybrook 160 acres

DIRKS, A.D. Sec. 33 Rt. 2
Colfax 80 acres

DOOLEY, CLAY Sec. 20 Rt. 1
Cooksville Bower Culbertson Renter 320 acres



DOUGLAS, E.P. Sec. 10 Rt. 2
Colfax 120 acres

DUNN, MRS. ALICE K. Sec. 11 Rt. 2
Colfax Ellsworth Rust Tenant 320 acres

ELDEN, E.B. Sec. 17 Rt. 2
Colfax 183 acres

ELLIOTT, ALICE MARQUIS Sec. 2 Rt. 2
Colfax 160 acres



EPPERSON, V.P. Sec. 6 Rt. 1
Colfax 40 acres

EWING, MRS. Sec. 22 Rt. 2
Colfax Joe Sears Renter 249 acres

FIFER, COURTWEY
Colfax L. Miller Renter

Sec. 21 Rt. 2
160 acres



FINFGELD, CLIFF
Cooksville

Sec. 18 Rt. 1
137 acres

FINFGELD, RAY
Colfax Lowell Miller Tenant

Sec. 15 Rt. 2
160 acres

FULLER, JEANETTE
Cooksville

Sec. 8 Rt. 1
40 acres

FULLER, J.
Colifax

Sec. 8
40 acres

GARVEY, NEIL
Saybrook

Sec. 36 Rt. 2
160 acres

GEE, ERNEST
Colfax Elton Gee Tenant

Sec. 13 Rt. 2

LILLAN, HARLAND
Colfax

Sec. 27
160 acres

GILLAN, J.T. Sec. 23
Colfax

LILLAN, MARY Sec. 28 Rt. 2
Colfax 120 acres

LILLAN, JAMES T. Sec. 14 Rt. 2
Colfax Ellen Wilson Renter 160 acres



GOLDMAN, DR. Sec. 2
Colfax 120 acres

GILLAN, J.T. Sec. 14 Rt. 2
Colfax Marion Hutson Tenant 160 acres

GOMIEN, ROY Sec. 1 Rt. 2
Colfax 163.43 acres

GILLAN, J.T. Sec. 23 Rt. 2
Colfax Marion Hutson 240 acres

GOMIEN, MRS. Y. Sec. 13 Rt. 2
Colfax Myron Grizzle Renter 80 acres



GOTTSCHALK, HENRY
Colfax

Sec. 31 Rt. 2
80 acres

HEFNER, OWEN
Colfax Bernard Meyer Tenant

Sec. 9 Rt. 2
160 acres

GREIGER, JOHN A.
Colfax

Sec. 21 Rt. 2
160 acres

HENDERSON, MRS. DORIS
Colfax Jack Gibson Tenant

Sec. 3 Rt. 1
80 acres

HARDING, C.A.
Saybrook Roy Harding

Sec. 36 Rt. 2
160 acres

HENDERSON, DORIS
Colfax

Sec. 4 Rt. 1
240 acres



HARRIS, IVAN J.
Colfax

Sec. 2
80 acres



HENDERSON, MRS. R.B.
Colfax

Sec. 3 Rt. 1
120 acres

HORNEY, DAVID ESTATE Sec. 8 Rt. 2
Colfax Gerald Batterton Tenant 220 acres

JOHNSON, DICK Rt. 1
Colfax 3.9 acres

HUDSON, LIZZIE Sec. 34 Rt. 1
Arrowsmith 80 acres



KAUFMAN, CHARLEY Sec. 28
Colfax 240 acres

JACOBS, MAY Rt. 2
Colfax Lowell Jacobs 160 acres

KEBER, CLEMET Sec. 20 Rt. 1
Cooksville 80 acres

JACOBS, ESTATE Sec. 28 Rt. 2
Colfax Larle Trembley 320 acres

KEE, MRS. LENA Sec. 5 Rt. 2
Colfax George Thedens Tenant 217 acres

KELLY, EDWARD
Colfax

Sec. 10 Rt. 1
30 acres

KELLY JULIA
Colfax

Sec. 14 Rt. 2
160 acres

KENNEDY ESTATE
Cooksville George F. Kennedy Operator

Sec. 7 Rt. 1
88 acres

KERBER, JOE
Colfax

Sec. 32 Rt. 2
160 acres

KERBER, KLEM
Colfax

Sec. 31 Rt. 1
120 acres

KILLIAN, PAUL
Colfax Lynn Gardner Tenant

Sec. 5 Rt. 2
167 acres

LIGHT, JAMES A.
Colfax Henry Fackler Renter

Sec. 21 Rt. 1
160 acres

LINDSAY ESTATE
Colfax Ray Clark Tenant

Sec. 8 Rt. 2
195 acres

LISTER, DORTHEA Sec. 29 Rt. 1
Cooksville Clyde Bundy Renter 120 acres

McCURDY, GUY Sec. 17 Rt. 1
Cooksville Howard Eillot Renter 195 acres



LOBDELL, ALBERT Sec. 3 Rt. 1
Colfax 20 acres

McGOWAN, EDWARD JOSEPH Sec. 32 Rt. 1
Colfax 80 acres

LOBDELL, CHARLES Sec. 6 Rt. 1
Colfax 80 acres

McGOWAN, FRANK Sec. 33 Rt. 2
Colfax 80 acres

MARQUIS, MARGARET, RAYMOND AND ADLAI RUST Rt. 2
Colfax Milo W. Small 290 acres

MEERS, MRS. WALTER Sec. 31 Rt. 2
Colfax Virgile Smith 216 acres



MESSAMORE, HOMER Sec. 12 Rt. 2
Colfax 640 acres

MEYERS, HENRY Sec. 16 Rt. 2
Colfax Henry Simpsen Tenant 156 acres



MIDTHUN, DR. A.C. Sec. 15 Rt. 2
Colfax Wilbur Gilmore Renter 160 acres

MILLER, MRS.CATHERINE Sec. 22 Rt. 2
Colfax Lowell Miller Renter 160 acres

MOBERLY, GRACE W. Sec. 17 Rt. 2
Colfax David L. Lillan 223 acres

MOOBERRY ESTATE Sec. 14 Rt. 2
Colfax W.M. Fowler Tenant 160 acres

MOSIER, WELBY Rt. 2
Colfax 80 acres

MOSIER, WELBY Sec. 34 Rt. 2
Colfax 106 acres

MULLER, ALLEN C. Rt. 2
Colfax Homer Messamore Tenant 480 acres

MUELLER, ETHEL Sec. 27 Rt. 2
Colfax Alfred Schroeder Renter 160 acres

ORR, CHESTER Sec. 14 Rt. 2
Colfax Julius Miller Sr. Renter 160 acres

PAYNE, ALLEN Sec. 22 Rt. 2
Colfax 80 acres

PIERCE, ANNA Rt. 2
Colfax Edward E. Williams Tenant 240 acres

PLEDGER, CHINA Sec. 4
Colfax Nolan Harms Tenant 400 acres

POPENDICK, ED Sec. 33 Rt. 2
Colfax Rex Mosier 80 acres

RADLIFF, WILLIAM Sec. 35 Rt. 1
Arrowsmith John Smith 320 acres

REYNOLDS, BERNICE Sec. 24 Rt. 2
Colfax Wiley Kessinger Renter 80 acres

REYNOLDS, EVERETTE Sec. 28 Rt. 2
Colfax 160 acres

SAILOR, D. Sec. 13 Rt. 2
Colfax Ulmer Beetzel Renter 160 acres

SANDAGE Sec. 35 Rt. 2
Saybrook 160 acres

SARGEANT, G.W. Sec. 21 Rt. 2
Colfax Clifford Barclay Renter 160 acres

SCHLEETER, HARRY Sec.24 Rt. 2
Colfax Leo Schleeter Tenant 80 acres

SCHOLL, ANNA Sec. 31 Rt. 2
Colfax Oscar Morefield 250 acres



SCHOLL, CHARLES W. Sec. 3 Rt. 1
Colfax 80 acres

WILEY SCHULTZE FARM Sec. 16 Rt. 1
Colfax Everett Klintworth Renter 160 acres

SHOBE, R.A. Sec. 34 Rt. 1
Arrowsmith W.C. Miller 120 acres

SHOEMAKER, PAUL Sec. 3 Rt. 1
Colfax 3 acres

SHOEMAKER, PAUL Sec. 15 Rt. 2
Colfax Don White Tenant 160 acres

SINCLAIR, DUANE Sec. 3
Colfax 1 acre

SINCLAIR, J.G. Sec. 23 Rt. 2
Colfax Julius Miller 240 acres

SMALL, JOSEPH Sec. 10 Rt. 2
Colfax Frank Small Teanant 210 acres

SMITH, ELIZABETH W. Sec. 10 Rt. 2
Colfax 160 acres

STEINLIGHT, JOHN J. Sec. 5 Rt. 1
Colfax 156.72 acres

STUBBLEFIELD, DONALD Rt. 1
Colfax 200acres

STEPHANS, JESSE Sec. 1 Rt. 1
Colfax 80 acres

TANNER, W.W. Sec. 26 Rt. 2
Colfax John Mokefield 78 acres

STEVENS, ROY C. Sec. 5 Rt. 1
Colfax 75 acres

THOMPSON, FLOSSIE Sec. 24 Rt. 2
Colfax Eugene Mesker Renter 80 acres



STINELITCH, HENRY Sec. 3 Rt. 1
Colfax 4 acres



THOMPSON FLOSSIE Sec. 13 Rt. 2
Colfax 320 acres

TORRENCE, MABEL Sec. 29 Rt. 2
Colfax Russell Bundy 200 acres

TREMBLEY, R.E. Rt. 1
Colfax 10 acres

UMLAND, IRENE Sec. 3 Rt. 1
Colfax 40 acres

VANCE, LEONARD Sec. 6 Rt. 1
Colfax 60 acres



WARSAW, A.J. Sec. 3
Colfax 1 acres

WHITE, RAY M. Sec. 32 Rt. 2
Lexington George V. Malcom Tenant 154 acres

WILHOITE, MRS. IDA Sec. 1 Rt. 1
Colfax Jim Cope Tenant 160 acres

WILLIAMS, W.W. Sec. 30 Rt. 1
Cooksville Chalmer Messimore

WILLIAMS, W.W. Sec. 19 Rt. 1
Cooksville Alfred Stockbe Renter 320 acres

WILLIAMS, WALTER
Colfax Carroll Gilmore Sec. 33 Rt. 2
380 acres

WILLIAMS, W.W. Sec. 19 Rt. 1
Cooksville Chalmers Messimore Renter 515 acres

WILLIAMSON, JOE Sec. 18 Rt. 1
Cooksville 80 acres

WILSON, ESTLE M. Sec. 35 Rt. 2
Colfax 160 acres

WONDERLIN, MR. C.E. Rt. 1
Cooksville Claude Kenwedy Renter 160 acres

MONEY CREEK TOWNSHIP

CLARKSVILLE

MONEY CREEK TOWNSHIP

GENERAL HIGHWAY MAP

PREPARED BY THE
BUREAU OF RESEARCH AND PLANNING
DIVISION OF HIGHWAYS
DEPARTMENT OF PUBLIC WORKS & BUILDINGS
IN COOPERATION WITH THE
U.S. DEPARTMENT OF COMMERCE
BUREAU OF PUBLIC ROADS

REVISIONS

SEE COUNTY MAP FOR DATES OF REVISIONS ON ROAD TYPE AND CULTURAL FEATURES.

SCALE

1 0 1 2 3 4 MILES

SCALE OF ENLARGEMENTS

0 1/4 1/2 3/4 1 MILE

POLYCONIC PROJECTION

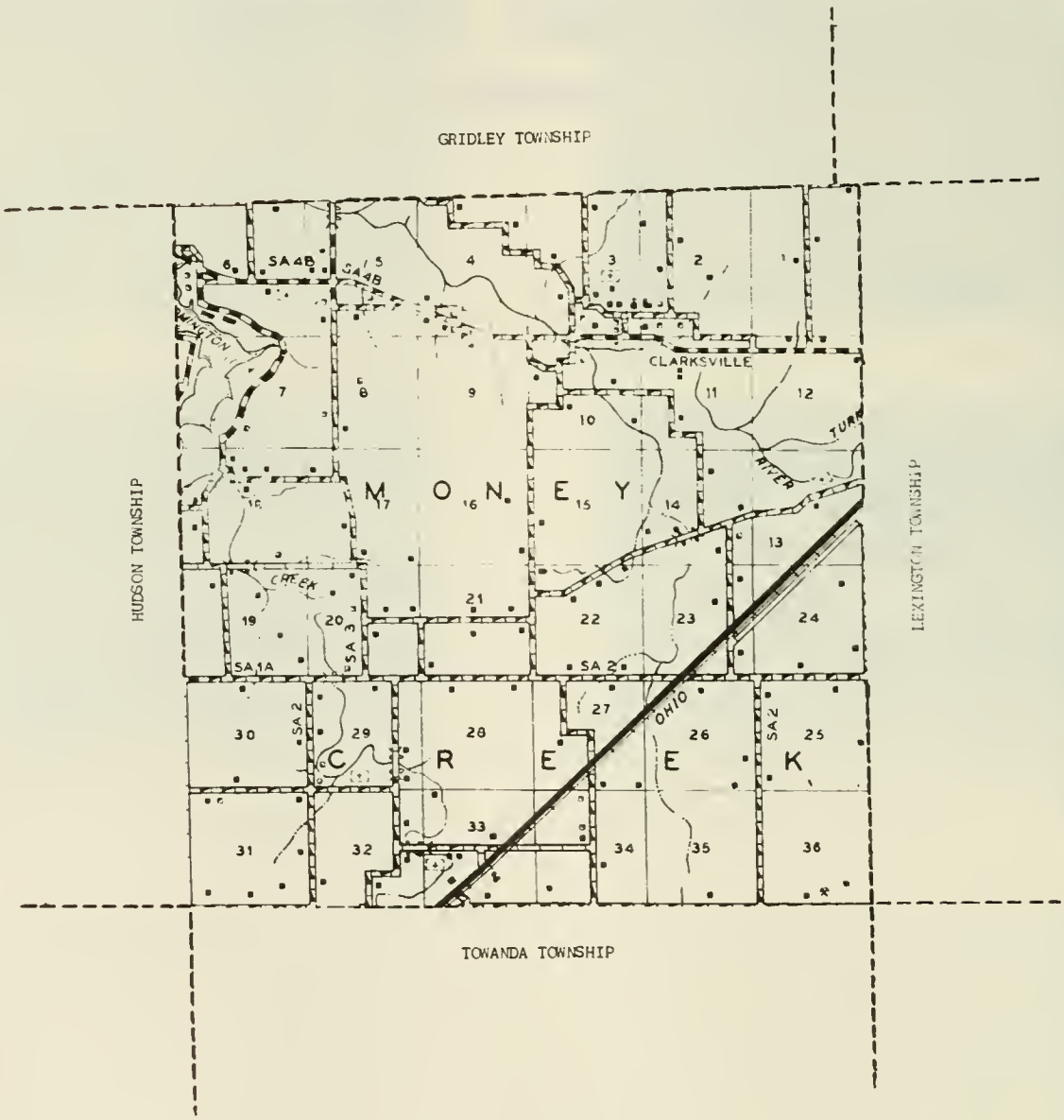

CLARKSVILLE

A few miles east of Lake Bloomington lies the scattered settlement of Clarksville. Originally, a town was planned here in the late 1830's by James Clark, but the town failed to materialize. Clarksville is located in Money Creek Township, which has a total population of 590. First to settle in the township was Louis Soward, who later became familiarly known as "Uncle Louie." He and his family are believed to have arrived in 1825. He was joined afterwards by his brother-in-law, Jacob Harness. Another who came here early was Jacob Spawr, the year of his arrival having been 1826.

CHRISTIAN CHURCH COLFAX
Rev. James Organ

CLARKSVILLE CHURCH LEXINGTON

HINTHORN CHURCH & CEMETARY TOWANDA

METHODIST CHURCH COLFAX
Rev. Ross Bracewell

ST. JOSEPH'S CATHOLIC CHURCH COLFAX

FROG ALLEY SCHOOL Sec. 26
Towanda 160 acres

OLIVE BRANCH SCHOOL DIST. 508 LEXINGTON

HEFNER SCHOOL DIST. 205 Sec. 14
Lexington 1 acre

POPEJOY SCHOOL LEXINGTON

CLARKSVILLE CEMETERY Sec. 3
Lexington

THREE BEARS EAST BAY CAMP Rt. 1
Lexington

SION CEMETERY Sec. 29
Towanda

PINCHAM, LONA B. Sec. 34 Rt. 1
Towanda 160 acres



STOVER CEMETERY Sec. 28
Towanda

ANDERSON, ELIZEBETH Sec. 5 Rt. 2
Lexington Virgil Wilson Tenant 160 acres

MONEY CREEK TOWN HALL Sec. 20 Rt. 2
Towanda Trimmer School Dist. 206

ANDERSON, OMER & WM. Sec. 6 Rt. 2
Lexington 125 acres

ANDERSON, ROSS Sec. 3 Rt. 1
Lexington 41 acres

BARNARD, F.L. Sec. 20 Rt. 2
Towanda 160 acres

BARNARD, F.L. Sec. 20 Rt. 1
Towanda 160 acres

BERENZ, ALBERT D. Sec. 9 Rt. 2
Lexington Clarence Henry Tenant 432 acres

BERENZ, HENRY Sec. 8 Rt. 1
Towanda W.R. Meers Tenant 345 acres

BLESSMAN, HENRY Sec. 3
Lexington Eldon Schrock Tenant

BOWLES, MYRTLE Sec. 17 Rt. 1
Towanda Lloyd Shefflet 220 acres

BRANDT, MRS. EVELYN Sec. 13 Rt. 2
Lexington Ed Yeagle Renter 173 acres

COCHRAN, GILBERT E. Sec. 21 Rt. 2
Towanda 120 acres

CRAIG, GEORGE Sec. 4 Rt. 2
Lexington 4.5 acres

CRUMP, MYLRE H.
Towanda 120 acres

DADY, JAMES C. Sec. 14 Rt. 2
Lexington 39 acres

DAMERON, STOVER Sec. 28 Rt. 1
Towanda Robert Gaddis Tenant

DAMERON, STOVER J. Sec. 28 Rt. 1
Towanda 240 acres

DODSON, GEORGE A. Sec. 19 Rt. 1
Towanda 280 acres

DYKES, CLAUDE Sec. 3 Rt. 1
Lexington 97 acres

EASTWOOD, RAY F. Sec. 29 Rt. 1
Towanda .66 acres

EATON, DR. W.B. Sec. 21 Rt. 1
Towanda B.L. Leake Resident 40 acres

EATON, ETHEL Sec. 21 Rt. 1
Towanda F.W. Fenton Jr. Tenant 195 acres

FARRELL, EZRA T. Sec. 31 Rt. 1
Towanda 3/4 acres

EASTWOOD, ALVA T. Sec. 29 Rt. 1
Towanda 145 acres

FERGUSON, NOBLE Sec. 18 Rt. 1
Towanda 229 acres

FULLER, DELMAR RACHEL Sec. 31 Rt. 1
Towanda Maurice W. Moore Tenant 240 acres

FRANKLIN, N. ELMO SR. AND JR. Sec. 1 Rt. 1
Lexington 556 acres

FREED, JOSEPH E. AND JAYNE E. Sec. 21
Towanda 120 acres

GASTMAN, FLORENCE Sec. 17 Rt. 2
Towanda Kenneth Smith Tenant 160 acres

FREED, WILLIAM Sec. 12 Rt. 1
Lexington 192 acres

GATLIFF, ADWARD Sec. 34 Rt. 1
Towanda Bernard Killian Tenant 225 acres

GATLIFF, E.B. Sec. 34 Rt. 2
Lexington David H. Gardner Renter 281 acres

GENKINS Rt. 1
Towanda Williamson 179 acres

GARRETT, RAY Sec. 29 R.R. #1
Towanda 68½ acres

GRONEMEIER, W.H. Rt. 2
Lexington Perry W. Moorman Tenant 251 acres

BRANDT, MRS. JAMES Rt. 1
Towanda Ellis Pellow Tenant 8 acres

CASH, R. Sec. 34 Rt. 2
Lexington 175 acres



HANOVER, FRANK C. Sec. 32 Rt. 1
Towanda 135 acres

HENLINE, BUELL Sec. 3 Rt. 1
Lexington Lowell Bounds 240 acres

HILTS, HARRY V. Sec. 32 Rt. 1
Towanda Ralph Bigger Tenant 180 acres

HUMMEL, VERA SNOW Sec. 17 Rt. 2
Towanda Raymond E. Richard Tenant 170 acres

KAUFMAN, S. Sec. 4
Lexington ~~acre~~

KAUFMAN, S. Sec. 4 Rt. 1
Lexington 38 acres

KEMP, GLENN Sec. 1 Rt. 1
Lexington William Killian Renter 357 acres

KEMP, H.O. Sec. 2 Rt. 1
Lexington Arnold Wade Renter 197 acres

KILLIAN, P.J. Sec. 26 Rt. 1
Towanda John Killian Renter 140 acres

KILLIAN, P.J. Sec. 26 Rt. 1
Towanda James Killian Renter 100 acres

KILLIAN, MRS. P.J. Sec. 26 Rt. 2
Lexington Joe Killian Renter 320 acres

KINSELLA, EDWARD W. Rt. 1
Towanda 100 acres

KINSELLA, TOM AND SONS Sec. 4 Rt. 1
Lexington Clyde & Earl Kinsella Opr. 460 acres

LARKIN, J.D. Sec. 35 Rt. 1
Towanda 160 acres

LEARNED, D.H. Sec. 22 Rt. 1
Lexington Wendel Learned Operator 282½ acres

LITTELL, E.J. Sec. 19 Rt. 1
Towanda 170 acres

MEARA, J.L. Sec. 26 Rt. 1
Towanda Wilbur Riddle Renter 240 acres

MEINER, J. WALLACE Sec. 7 Rt. 2
Towanda 179 acres

MESSER, FRANK Sec. 5 & 6 Rt. 2
Lexington 183 acres

MESSER, L.F. Sec. 6 Rt. 2
Lexington 5 acres

MILLIKIN, VAUGHN Sec. 21 Rt. 2
Towanda Omer Hinthorn Resident 40 acres

MOON, SIMON Sec. 18 Rt. 1
Towanda Gerald Corbin 40 acres

MOON, SIMON — Sec. 18 Rt. 1
Towanda — 260 acres

MOULDER, MRS. O.E. — Sec. 20
Towanda — D.I. Stiger Tenant — 118 acres

MOORE, MAURICE — Sec. 14 Rt. 1
Lexington — 286 acres

MURPHY, ELDON — Sec. 11
Lexington

MOORE, DR. TOM — Sec. 22 Rt. 1
Lexington — Vincent Murphy Tenant — 200 acres

NEUBAURER, EARL — Sec. 2
Lexington — 80 acres

MORRISSEY, ANN TRUST — Sec. 16 Rt. 2
Lexington — Eugene Mead Tenant — 325 acres

ODELL, MRS. W. H. — Sec. 29
Towanda — Anton Gerdes Tenant — 160 acres

PATTON, T.M. Sec. 14 Rt. 1
Lexington Franklin Hutson Renter 230 acres

PYNE, EDWARD Sec. 14 Rt. 1
Lexington John Pyne Renter 173 acres

PAYNE, ROY Sec. 10 Rt. 2
Lexington 5 acres

ROBBINS, MRS. ROSELLA Sec. 9 Rt. 2
Lexington Glenn Robbins Tenant 140 acres

PEOPLES BANK OF BLOOMINGTON, TRUST Sec. 23 Rt. 2
Lexington Delbert James Renter 139 acres

ROWE, DELMAR Sec. 14 Rt. 1
Lexington Lyle Clark Renter 292 acres

POTTON & WOODARD Rt. 1
Lexington 137 acres

RUDISILL, FRANK S. Sec. 31 Rt. 1
Towanda 124½ acres

RUDISILL, FRANK S. SR. Sec. 31
Towanda Frank Rudisill Jr. 120 acres

SACHS, HANS Sec. 29 Rt. 1
Towanda 120 acres

RUNGE, HOWARD Sec. 7 Rt. 2
Towanda 11 acres

SACHS, HANS Sec. 29 R.R.#1
Towanda 120 acres

RUST, MRS. MARY Sec. 1 Rt. 1
Lexington Loren Freed Renter 200 acres

SARVER, WAYNE Sec. 22 Rt. 2
Lexington Earl Wahls Renter 80 acres

SACKS, HANS Sec. 29 Rt. 1
Towanda 2 acres

SCHLOSSER, FRED Sec. 31 Rt. 1
Towanda Denny Orville Tenant 283 acres

SHEPARD, GENE Sec. 30 R.R. #1
Towanda Charles Schilkofski Tenant 150 acres

SHIVES, OLIVER Sec. 3 Rt. 1
Lexington 50 acres

SMITH, A.J. Rt. 2
Lexington James Decker 320 acres

SMITH, CHARLES B. Sec. 3 Rt. 1
Lexington 170 acres

SMITH, C.B. Sec. 3 Rt. 1
Lexington

STEWART, ENOS AND E. ELWOOD Sec. 5 Rt. 2
Lexington 200 acres

STEWART, ENOS AND E. ELWOOD Sec. 5 Rt. 2
Lexington 151 acres

STEWART, F.A. Rt. 2
Lexington Leslie E. Stewart Operator 40 acres

STEWART, FRANK Sec. 6 Rt. 2
Lexington Leon Stewart Tenant 465 acres

STEWART, FRANK Sec. 5 Rt. 2
Lexington 40 acres

STIGER, DELMAR I. Sec. 20 Rt. 1
Towanda 49.17 acres

STOVER, MRS. B.L. Sec. 28 Rt. 1
Towanda John Terwen Tenant 90 acres

STOVER, MRS. B. L. Sec. 28 R.R. #1
Towanda Dave McDaniels Tenant 90 acres

STOVER, JUDSON Sec. 25 Rt. 1
Towanda Lennie Smith 120 acres

STOVER, JUDSON W. Sec. 25 Rt. 1
Towanda 280 acres

STOVER, JUDSON, W. Sec. 25 Rt. 1
Towanda 160 acres

STOVER, MARGARET Sec. 28 Rt. 1
Towanda 600 acres



SUTTER, DELMAR Sec. 32
Towanda David McDaniels Tenant 120 acres

SUTTER, MEYER
Towanda Reeda Sutter 160 acres

SWEENY, GEORGE Sec. 34 Rt. 1
Towanda 160 acres

SWEENEY, WILL Sec. 24 Rt. 1
Lexington 180 acres

THOMAS, C.A. Sec. 2 Rt. 1
Lexington

THORNBERRY, W.O. Sec. 19 R.R. #1
Towanda Ray Kerley Tenant 180 acres

TRIMMER, IVY Sec. 16 Rt. 2
Lexington Carl Thum Tenant 240 acres



UNDERWOOD, DRUSILL M. Sec. 29
Towanda Ezra Farrell Tenant 153½ acres

VANDOLAH ESTATE Sec. 15 Rt. 2
Lexington J.E. Naffziger Tenant 344 acres

VAN DOLAH ESTATE Sec. 10 Rt. 2
Lexington Wesely W. Armstrong 268 acres

VANDEGRAPFT, HERSCHEL Sec. 4 Rt. 2
Lexington 52 acres

VAN HUSS, WM. J. Sec. 20 Rt. 1
Towanda 62 acres

WEBB, E.W. Sec. 18 Rt. 2
Lexington 40 acres

WESLEY, ED Sec.28 Rt. 1
Towanda 15 acres

WESLEY, EZRA Rt. 2
Lexinton 100 acres

WILLIAMSON AND WOOD ESTATE Sec. 24 Rt. 1
Lexington Ed Williamson Renter 101 acres

WOODARD, MATTIE Sec. 27
Towanda Leslie Miller Tenant 280 acres

MOUNT HOPE TOWNSHIP

McLEAN

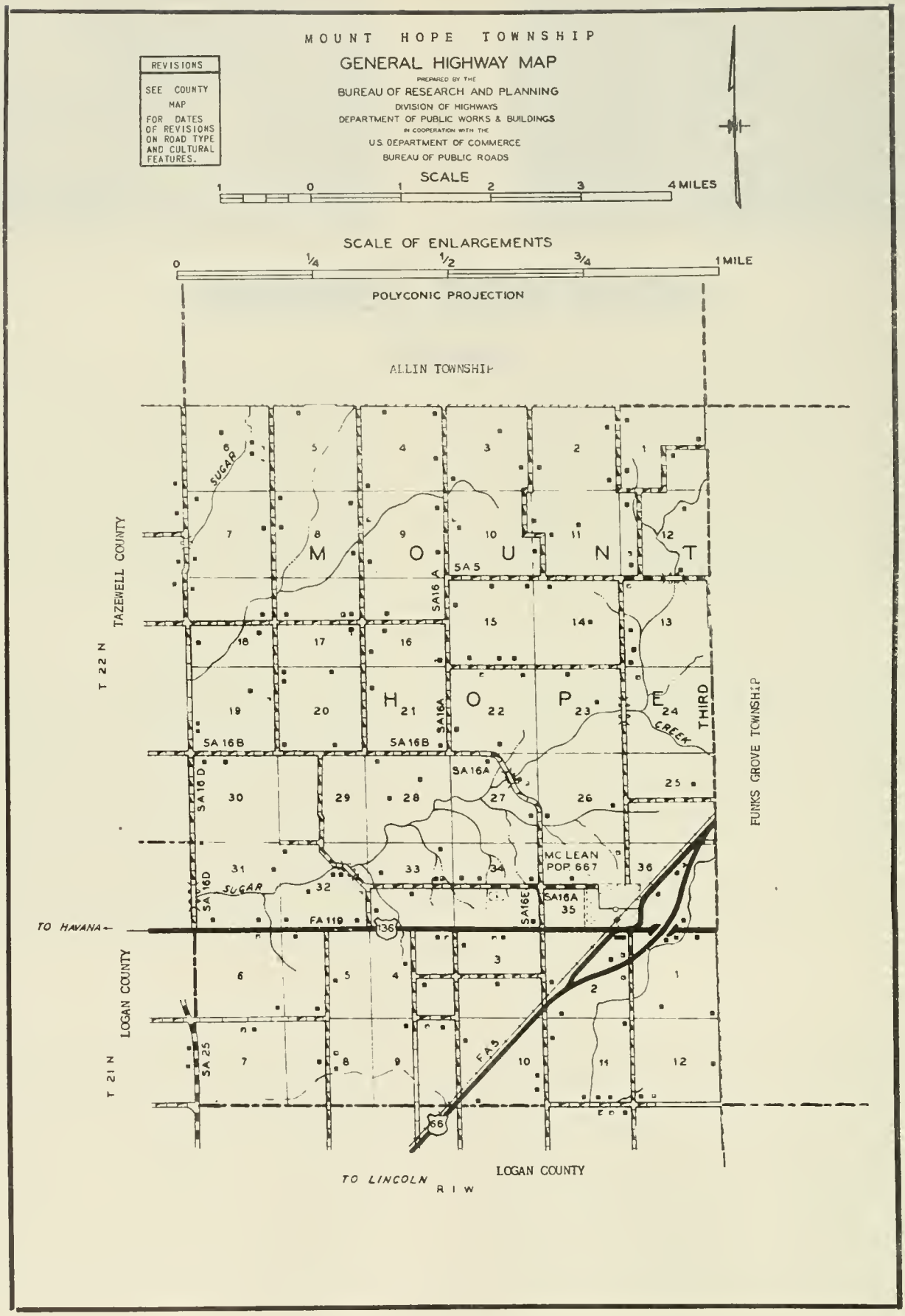
MOUNT HOPE TOWNSHIP
GENERAL HIGHWAY MAP
PREPARED BY THE
BUREAU OF RESEARCH AND PLANNING
DIVISION OF HIGHWAYS
DEPARTMENT OF PUBLIC WORKS & BUILDINGS
IN COOPERATION WITH THE
U.S. DEPARTMENT OF COMMERCE
BUREAU OF PUBLIC ROADS
REVISIONS
SEE COUNTY MAP FOR DATES OF REVISIONS ON ROAD TYPE AND CULTURAL FEATURES.
SCALE
1 0 1 2 3 4 MILES
SCALE OF ENLARGEMENTS
0 1/4 1/2 3/4 1 MILE
POLYCONIC PROJECTION
ALLIN TOWNSHIP
TAZEWELL COUNTY
T 22 N
T 21 N
LOGAN COUNTY
FUNKS GROVE TOWNSHIP
THIRD CREEK
SUGAR
MOUNT HOPE
MC LEAN POP. 667
SA 5
SA 16A
SA 16B
SA 16D
SA 16E
SA 25
FA 119
FA 3
136
66
TO HAVANA
TO LINCOLN
R I W

McLEAN

In the southwest corner of the county is located the incorporated village of McLean, with a population of 667. The village is situated on the Gulf, Mobile & Ohio Railroad and on US 66. It contains a number of retail stores, automobile and other service establishments, a postoffice and a large grain elevator. McLean was surveyed and platted in 1855 by Franklin Price. Today, this village is the only community of Mount Hope Township, which has a total population of 1,313. The township was organized in 1858 and its first supervisor was Daniel Winsor. The name of the township was derived from a settlement project known as the Mount Hope Colony, which failed to materialize in the township. It was organized in Rhode Island in 1835.

EBENEZER METHODIST CHURCH McLEAN

McLEAN COMMUNITY HIGH SCHOOL Sec. 35
McLean Richard Yates

McLEAN CEMETERY Sec. 34 Rt. 2
McLean

DALZIEL INSURANCE AGENCY

GENERAL INSURANCE

FIRE ★ WIND ★ HAIL ★ CROP INSURANCE ★ AUTO ★ LIFE
LIABILITY ★ POLIO ★ HEALTH AND ACCIDENT
HOSPITALIZATION

JAMES T. DALZIEL PHONE 112R2
McLEAN, ILLINOIS

ALEXANDER, EDWARD C. Sec. 11 Rt. 2
McLean 160 acres

ALLIN, W.P. Sec. 21 Rt. 2
McLean Marvin Haughey Tenant 180 acres

ALVEY, MRS. MARY Sec. 11 Rt. 2
McLean Harold Beuhler Tenant 200 acres

ALWES, JULIUS Sec. 2 Rt. 1
McLean Alfred Lane Tenant 102 acres

APPLEGATE, ARCHIE Sec. 8 Rt. 1
Atlanta

APPLE'GATE, MRS. A.B. Sec. 7 Rt. 1
Atlanta Howard Hieronymus Tenant 320 acres

APPLEGATE, MRS. A.B. Sec. 8 Rt. 1
Atlanta Robert Applegate 400 acres

AUGSBURGER, ORVILLE & JESSE Sec. 8 Rt. 1
Stanford Robert Fry Tenant 160 acres

BALL, PAUL Sec. 6 Rt. 1
Atlanta 160 acres

BECKER, JOHN P. Sec. 1 Rt. 1
McLean Becker Jason Tenant 160 acres

BEVAN, FRANK S. Sec. 5 Rt. 1
Atlanta Roscoe Williams Tenant 160 acres

BEVAN, FRANK S. Sec. 4, 30 & 32 Rt. 2
McLean Ralph E. Demling Tenant 779 acres

BEVAN, FRANK S. Rt. 2
McLean

BEVAN, FRANK S. Sec. 29, 30 & 32 Rt. 2
McLean Anton Hildebrandt Tenant 597 acres

BEVAN, FRANK S. Sec. 32 Rt. 2
McLean Ralph Demling Tenant 160 acres

BEVANS, FRANK S. Sec. 4 Rt. 2
McLean Louis Vogt Tenant 326 acres

BEVAN, FRANK S. Sec. 31 Rt. 2
McLean Paul Van Hoorn Tenant 280 acres

BEVAN, FRANK S. Sec. 9 Rt. 2
McLean Gus Paulsen Tenant 220 acres

BEVAN, FRANK S. Sec. 5 Rt. 2
McLean Gene Demling Tenant 240 acres

BODE, ARTHUR D. Sec. 11-12 Rt. 1
McLean 247 acres

BODE, ARTHUR Sec. 23 Rt. 2
McLean John Witzig Tenant 107 acres

BODE, CLARA Sec. 3 Rt. 1
McLean Wilbert Bode Tenant 158 acres

BODE ESTATE Sec. 23 Rt. 2
McClean John Witzig Tenant 245 acres

BODE, FRANK Sec. 20 Rt. 2
McLean 80 acres

F. BOHRER, MRS. FLORENCE — Sec. 31 Rt. 1
McLean — Wilbur Downs



BOHRER, F. AND MRS. FLORENCE — Sec. 30 Rt. 1
McLean — Willa B. Fitzwater Tenant — 460 acres

BONNETT, YONTZ — Sec. 12 Rt. 1
McLean — 80 acres

BONNETT, YONTZ — Sec. 12 Rt. 1
McLean — Estel Coyle Tenant — 160 acres

BONNETT, YONTZ — Sec. 12 Rt. 1
McLean — Claud Gordon Tenant — 160 acres

BOZARTH, MRS. NINA — Sec. 7 Rt. 1
Stanford — Roland Kampf — 200 acres

BRITT, MARGARET AND CHAS. A. — Sec. 16 Rt. 1
Armington — Joseph A. Pech Tenant — 240 acres

BRIGGS, WILLIAM A. — Sec. 5 Rt. 2
McLean — 240 acres

BUCK, DAN S. Sec. 12 Rt. 2
McLean Robert Buck Tenant 192 acres

CAPEN, HENRY Rt. 1
McLean James Frantz 160 acres

BURKHOLDER, W.A. Sec. 3 Rt. 1
McLean Ralph Alexader Tenant 193 acres

COFFMAN, ROSIE Rt. 2
McLean 4 acres

CANFIELD, LEO AND RALPH Sec. 10 Rt. 2
McLean Leo Canfield Jr. Tenant 224 acres

CRAIN, CLAUDE Sec. 1 Rt. 2
McLean 150 acres

CAPEN, FRED TRUSTEE Rt. 1
McLean Merlin Rousey Tenant 320 acres

DEE, NORA Sec. 18 Rt. 1
Stanford Darrell Forbest Tenant 160 acres

DICKERSON, C.A. AND SON Sec. 6 Rt. 2
McLean 166 acres

DIXIE TRUCKERS HOME Sec. 2
McLean

DIXIE CAFE Sec. 2
McLean

DUNN, JAMES R. Sec. 22 Rt. 2
McLean Donald Winstead Tenant 100 acres

DYE, HAZEL-KENNETH & LAWRENCE ESTATE Rt. 2
McLean Gerald Miller Tenant Sec. 21 160 acres

EWING, HERBERT Sec. 28 Rt. 2
McLean J.M.Turner & Elmer F.Fawley Ten. 240 acres

EWING, SAM Sec. 20 Rt. 2
McLean John Cox Tenant 160 acres

FUNK ESTATE Sec. 26 Rt. 2
McLean Wayne Kindred 200 acres

FUNK, DONALD S. Sec. 13 Rt. 1
McLean Walker Watts Tenant 240 acres

FUNK, JACOB D. Sec. 14 Rt. 1
McLean Asa Mullen Tenant 240 acres

FUNK, I.C. ESTATE Sec. 35 Rt. 2
McLean G.W. Funk Tenant 250 acres

FORBES, MR. & MRS. KENNETH Sec. 7 Rt. 1
Armington 185 acres

FUNKS-GROVE GRAIN COMPANY Sec. 35 Box 3
McLean H.G. Steffens Mgr.

FULLER, MRS. ELLA Sec. 27 Rt. 2
McLean Donald Slupianek Tenant 238 acres

GESKE, JOHN Sec. 22 Rt. 2
McLean Charles Beeley Tenant 80 acres

GILLESPIE, MYRTLE Sec. 32 Rt. 2
McLean Leon Renfrow Tenant 111 acres

GILLESPIE, MYRTLE Sec. 16 Rt. 1
McLean Eugene Littlefield Ten. 127 acres

GREEN, CHARLES SR. Sec. 24 Rt. 2
McClean Chas. Green Jr. Tenant 240 acres

HALEY, HOLLIS Sec. 8 Rt. 1
Stanford Eugene Ackerson Tenant 160 acres

HALEY, PATRICK Sec. 8 Rt. 1
Stanford 240 acres



HANING ESTATE Sec. 16 Rt. 2
McLean John B. Haning Tenant 160 acres

HAUGHEY, FRANK AND D. MAX Sec. 22 & 27 Rt. 2
McLean Marvin Haughey Tenant 147 acres

HARSTAD, MRS. ALLEN Sec. 20 Rt. 2
McLean 120 acres

HARRIS, DAVID Sec. 9 Rt. 1
Stanford Carl Dawson 160 acres

HARRIS, DAVID Sec. 9 Rt. 1
Stanford Charles Harris Tenant 80 acres

HILDEBRANDT, WM. SR. Rt. 2
McLean Fred Meyer Tenant 160 acres

HECK, JAMES Sec. 2 Rt. 1
McLean 160 acres

HILDEBRANDT, WILLIAM Sec. 10 Rt. 1
Stanford Martin Hildebrant Tenant 240 acres

HECK, HUBERT Sec. 1 Rt. 1
McLean 86 acres

HILPERT, HOMER Sec. 7 Rt. 1
Stanford 160 acres

HILDEBRANDT, ANTON Sec. 33 Rt. 1
McLean George Van Hoorn Tenant 80 acres

HILPERT, HOMER Sec. 8 Rt. 1
Stanford 160 acres

KOEHN, PAUL JR.
Stanford

Sec. 4 Rt. 1
80 acres

KOELLER, MRS. JESSIE
McLean Julius Zeitler Tenant

Sec. 9 Rt. 2
104 acres

LANCASTER, MRS. AVIS T.
McLean

Sec. 36 Rt. 2
80 acres

LARRISON, FRED
Stanford Robert Guth Tenant

Sec. 9 Rt. 1
400 acres

LARRISON, FRED
Stanford

Sec. 4 Rt. 1
80 acres

LEACH, FRED S.
McLean

Sec. 25 Rt. 1
460 acres

LONGWORTH, GLADYS
McLean Charles Beeler Tenant

Sec. 34 Rt. 2
190 acres

LONGWORTH, NELL
McLean Louis Fox Tenant

Sec. 34 Rt. 1
190 acres

MATTHEW, MRS. FRANK — Sec. 1 Rt. 2
McLean — 80 acres

MORRIS, GEORGE L. — Sec. 6 Rt. 1
Stanford — 125 acres

MARTIN, MRS. HENRIETTA — Sec. 27 Rt. 2
McLean — Francis Conlin Tenant — 190 acres

MORRISON, CHARLES — Sec. 16 Rt. 1
Stanford — 120 acres

McKENZIE, MR. & MRS. CARL — Sec. 19 Rt. 1
Armington — 240 acres

MOUNTS, CARL — Sec. 11 Rt. 2
McLean — 160 acres

MOFFETT, T.H. — Sec. 1 Rt. 2
McLean — Vester Smith Tenant — 138 acres

MURPHY, MRS. OLEDA — Sec. 6 Rt. 1
Stanford — Keith Forbes — 175 acres

NAFFZIGER, JENNIE-ELSIE & ARCHIE Sec.16 Rt. 1
Stanford 240 acres

NECESSARY, CARLEN Rt. 2
McLean 121 acres

PALMER, HARRY Sec. 12 Rt. 1
McLean Frank Hafley 164 acres

PALMER, HARRY Sec. 1 Rt. 2
McLean Coleman Coffman 265 acres

PUALSEN, LYLE Sec. 12 Rt. 1
McLean 160 acres

PITTS, GEORGE W. Sec. 28 & 33 Rt. 2
McLean 230 acres

PITTS, L.E. Sec. 34 Rt. 2
McLean 80 acres

PITS, JOHN JOSEPH Sec. 28 Rt. 2
McLean 90 acres

PITTS, JOHN JOSEPH Sec. 34 Rt. 2
McLean Robert D. Pitts Tenant 220 acres

PLEINES, F.J. Sec. 19 Rt. 2
McLean Kenneth Lynch Tenant 160 acres

POMPELLEY, HATTIE Sec. 4 Rt. 2
McLean H.B. Lahr Tenant 160 acres

RANSDELL, E.B. Sec. 8 Rt. 1
Atlanta 80 acres

REARDON, MARIE Sec. 2 Rt. 1
McLean Irwin Oren Tenant 160 acres

REIDEL, JOSEPH Sec. 36 Box 1 Rt. 2
McLean Claude Crain Jr. Tenant 80 acres

REIDEL, JOE Sec. 36 Rt. 2
McLean 215 acres

REVIS, VANNER Sec. 31 Rt. 2
McLean Wilfred Schroeder Tenant 80 acres

ROBERTS, JAMES D. Rt. 1
McLean 240 acres

RUST, DARWIN Sec. 20 Rt. 2
McLean Merle Amdor Tenant 240 acres

SAGE FARMS Sec.10 Rt. 2
McLean Maurice A. Snooks Tenant 200 acres

SAGE FARMS Sec. 10 Rt. 2
Mt. Hope Harvey Hardesty Tenant 80 acres

SAGE FRAMS Sec. 2 Rt. 2
McLean Everett Bode Tenant 160 acres

SAGE FARMS Sec. 3 Rt. 2
McLean Everett Bode Tenant 160 acres

SNOW, CHARLEY Sec. 1 Rt. 2
McLean

SNOW, CHARLES Sec. 11 Rt. 2
McLean Grant Kinsey Tenant 160 acres

STERLING, WAYNE — Sec. 3 Rt. 1
Stanford — 193 acres

STUBBLEFIELD, ANSEL F. — Sec. 3 Rt. 2
McLean — Ansel J. Stubblefield — 80 acres

STUBBLEFIELD ESTATE — Sec. 1 Rt. 1
McLean — Robert & Clifford Heck — 600 acres

STUBBLEFIELD, ED — Sec. 9 Rt. 1
Stanford — Windy Acres Farm — 80 acres

STUBBLEFIELD, ANSEL F. — Sec. 3 Rt. 2
McLean — Ansel J. Stubblefield — 298 acres

STUBBLEFIELD, FLORENCE — Sec. 9 Rt. 1
McLean — E.A. Dickerson Tenant — 160 acres

STUBBLEFIELD, BEN — Sec. 3 Rt. 1
McLean — Wayne Johnson Tenant — 245 acres

STUBBLEFIELD, MRS. FLORENCE — Sec. 4 Rt. 2
McLean — Robert Park Tenant — 180 acres

STUBBLEFIELD, JESSIE Sec. 15 Rt. 1
McLean James Stubblefield Tenant 146 acres

STUBBLEFIELD, JESSE Sec. 15 Rt. 1
McLean Jim Stubblefield 106 acres

STRUCK, C.J. Sec. 11 Rt. 1
Stanford 160 acres

STRUBHAR, JOHN Rt. 1
McLean 106 acres

STRUBHAR, JOHN Sec. 11 Rt. 1
McLean 122 acres

STUBBLEFIELD, JAMES F. Sec. 1 Rt. 1
McLean Gerald Davis Tenant 132 acres

TAVENNER, IDA L. Sec. 17 Rt. 1
McLean Byron Canfald Tenant 320 acres

TAYLOR'S IGA STORE Sec. 35 McLEAN
Stubblefield Grain Company
Ben Stubblefield Owner & Mgr.

TUTTLE, COY R. Sec. 11 Rt. 2
McLean Stanley Tuttle Tenant 200 acres

TURNER, MRS. J.B. Sec. 19 & 30 Rt. 2
McLean 340 acres

THOMAS, GLEN Sec. 16 Rt. 1
Stanford W.R. Devine Tenant 66 acres

WINSTEAD, GEORGE Sec. 15 Rt. 2
McLean Donald Winstead Tenant 217 acres

WINSTEAD, GEORGE Sec. 15 Rt. 2
McLean Donald D. Winstead Tenant

YODER, WALTEL Sec. 20 Rt. 1
McLean Warner Snow Tenant 240 acres

ZOLLER, ANDY Sec. 17 Rt. 2
McLean Eldon Zoller 320 acres

NORMAL TOWNSHIP
NORMAL TOWN

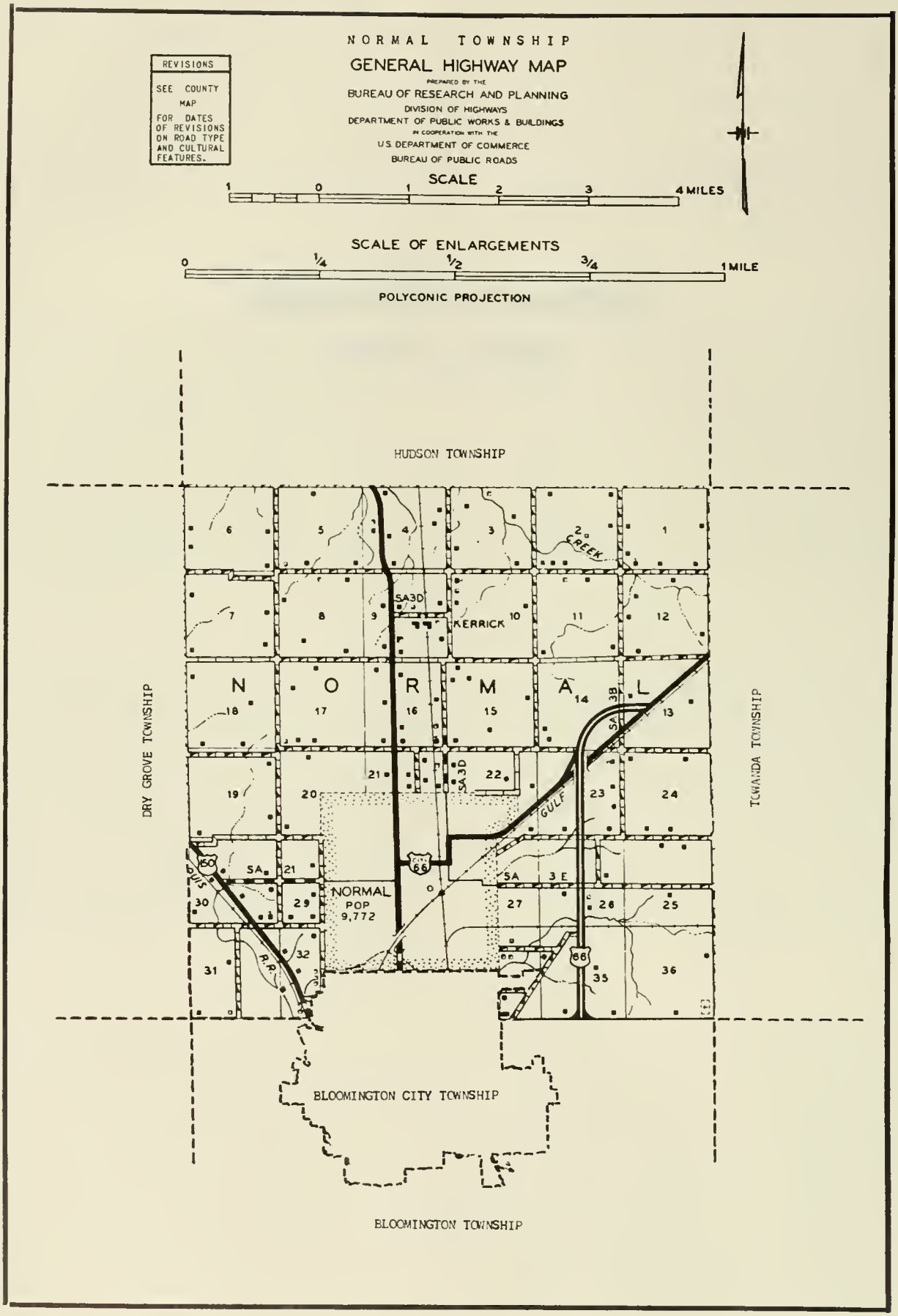
NORMAL TOWNSHIP
GENERAL HIGHWAY MAP
PREPARED BY THE
BUREAU OF RESEARCH AND PLANNING
DIVISION OF HIGHWAYS
DEPARTMENT OF PUBLIC WORKS & BUILDINGS
IN COOPERATION WITH THE
U.S. DEPARTMENT OF COMMERCE
BUREAU OF PUBLIC ROADS
REVISIONS
SEE COUNTY MAP FOR DATES OF REVISIONS ON ROAD TYPE AND CULTURAL FEATURES.
SCALE
1 0 1 2 3 4 MILES
SCALE OF ENLARGEMENTS
0 1/4 1/2 3/4 1 MILE
POLYCONIC PROJECTION
HUDSON TOWNSHIP
DRY GROVE TOWNSHIP
TOWANDA TOWNSHIP
BLOOMINGTON CITY TOWNSHIP
BLOOMINGTON TOWNSHIP
N O R M A L
KERRICK
CREEK
GULF
NORMAL
POP
9,772
SA3D
SA 3B
SA 3 E
SA
150
66
R.R.

NORMAL

For details on the past and present of the town of Normal, see the opening historical narrative of the present work and the chapter on "Bloomington and Normal." The township in which the town is located, bearing the same name, in 1950 had a total population of 10,444. First to settle in the township area was Achilles Deatherage, believed to have arrived in 1831. Later that year came Robert Guthrie. After 1835 the area became known as Major's Grove, a large portion of it having been acquired by the Reverend W. T. Major. He later established a school here known as Major's College. Subsequently, a village was laid out here called North Bloomington. After the Illinois State Normal University was located here in 1857, the name of North Bloomington was changed to Normal.

HAWTHORNE AND BOYLE

INTERNATIONAL FARM EQUIPMENT
MOTOR TRUCKS
NEW HOLLAND FARM EQUIPMENT

Complete Parts and Service Departments
LESTER A. HAWTHORNE
DONALD N. BOYLE

SAYBROOK, ILL.

PHONE 2101



KERRICK GRAIN CO.

INCORPORATED 1906

GRAIN • FENCE • HARDWARE

NORMAL, ILLINOIS

— *Phone* —

BLOOMINGTON 3-8945

STIEGELMEIER

WORLD CHAMPION HYBRID SEED CORN
"Best by Performance"
SUNNYFIELD FARM BRAND FARM SEEDS

STIEGELMEIER FARMS

Seed House on farm, 2 miles north of Hudson, Illinois and 1½ miles east of U.S. 51
Office—706 Normal Avenue, Normal, Illinois
Bloomington Phone 9281-5



ACORN SCHOOL Rt. 2
Normal Ralph Sigler Tenant

LITTERED SCHOOL DIST. 147 Sec. 15 Rt. 1
Normal

NORMAL UNIT DIST NO. 5 Sec. 16 Rt. 1
Normal 1 acre
Little Red School Dist. No. 147

ROSEHILL SCHOOL Sec. 30 Rt. 4
Normal

HOLY CROSS CEMETERY (CATHOLIC) NORMAL

STATE OF ILL. EXPERIMENTAL FARM Sec. 22 Rt. 2
Normal 73 acres

ILLINOIS SOLDIERS & SAILORS Sec. 22 Rt. 1
Childrens School
Normal Glenn L. Klinger Mgr. 175 acres

ACKS, LEONA C. Sec. 6 Rt. 1
Normal 120 acres

AF AND AM LODGE #43 Sec. 8 Rt. 2
Hudson 165 acres

ANDERSON, ROBERT R. Sec. 29 Rt. 4
Bloomington 10 acres

BATES, R. Sec. 16 Rt. 2
Normal 30 acres

BATES, MRS. TOM Sec. 2 Rt. 1
Towanda Paul Bates 80 acres

BATES, JOE Sec. 4 Rt. 2
Normal

BATES, WILSON E. Sec. 36 Rt. 1
Bloomington $2\frac{1}{2}$ acres

BARNS GRAIN COMPANY Sec. 32 Rt. 2
Normal

BECKER, CECIL Sec. 19 Rt. 4
Bloomington 50 acres

BECKER, HENRY Sec. 19 Rt. 1
Normal 171 acres

BECKER, HENRY Sec. 19 Rt. 1
Normal Cecil Becker Renter 171 acres

BENJAMIN, KENNETH Sec. 15 Rt. 1
Normal Ernest Fowler Tenant 16B acres

BITTNER, LOUISE Sec. 15
Normal 120 acres

BITTNER, MRS. LOUISE Sec. 3 Rt. 1
Hudson Glenn Orns Tenant 160 acres

BITTNER, MRS. LOUISE E. Rt. 1
Normal E.G. Toepke Tenant 120 acres

BLUMM, GEO. Sec. 8 Rt.2
Hudson 100 acres

BLOOMINGTON DEVELOPMENT COMPANY Sec. 35 Rt. 1
Bloomington Ed Stahl 270 acres

BECKER, HENRY Sec. 19 Rt. 1
Normal

BONNY, DONALD Sec. 29 104 N. Cottage
Normal 10 acres

BUESCHER, DONALD Sec. 26 Rt. 1
Bloomington 167 acres



BROOKS, MRS. LEE Sec. 4 Rt. 2
Hudson Walter Laesch Renter 265 acres

CARY, HARRY Sec. 1
Towanda Oscar Moor Tenant 164 acres

CAWOOD, EUGENE Sec. 29 405 N. Grove
Normal 3 acres

W. F. COLLIDGE 110 acres
Bloomington Alvan Collidge

COLLINS ESTATE Sec. 6 Rt. 1
Normal Lloyd Singley Tenant 180 acres

CORDES, EDWARD Sec. 18 Rt. 1
Normal 103 acres

CROSSMAN, HARRY J. Sec. 21 Rt. 1
Normal 6 acres

CRULL, M.E. Sec. 26 Rt. 1
Bloomington

DAVIS, ROBERT Sec. 20 Rt. 1
Normal Marlin Hendren 290 acres

DAVIS, D. Sec. 13 Rt. 1
Towanda 360 acres

DANEEN, FRANK Sec. 2 Rt. 1
Towanda Albert F. Marquardt 240 acres

DAVIS, DAVID Sec. 13 Rt. 1
Normal Mearl H. Norris 360 acres

DEE, RAYMOND Sec. 22 Rt. 1
Normal 78 acres

DAVIS, MERCER Sec.16 Rt. 1
Bloomington John W. Frink 240 acres

DIETCH, OSCAR Sec. 28 Rt. 1
Normal 180 acres

FEASLEY, CHAS. Sec. 2 Rt. 1
Towanda 80 acres

FERGUSON, NOBLE Sec. 12 Rt. 1
Towanda Albert Marquardt Tenant 80 acres

FERGUSON, SAM Sec. 16 Rt. 1
Normal 12 acres

FEGUSON, S. Rt. 1
Normal 10 acres

GARLING, MRS. HERBERT Sec. 26 Rt. 1
Bloomington Maynard Smith Tenant 178 acres

GILLESPE, R. Sec. 6 Rt. 2
Hudson 120 acres

GUMMERMAN, JOHN Sec. 6 Rt. 2
Hudson 1 acre

GREGORY, ROBERT Sec. 14 Rt. 1
Normal 100 acres

HALEY, MRS. HOLLIS Sec. 30 Rt. 4
Bloomington 117 acres

HEMPSTEAD, BERTRUM Sec. 15 Rt. 1
Normal 10 acres

HANSON, DR. C.P. FARM Sec. 24 Rt. 1
Bloomington Wayne Sparks 318 acres

HEMPSTEAD, MR. & MRS. EARL Rt. 1
Normal Elmer Giese Tenant 162 acres

HARTENBOWER, DR. G.E. Sec. 35 Rt. 1
Bloomington Donald Buescher 167 acres

HENDSON, JERRY Sec. 1
Towanda Ray Finley Tenant 104 acres

HARMONEY FARMS Sec. 2 Rt. 2
Normal Tom A. Bates Renter 103 acres

HENLINE, RUTH Sec. 28 302 N. Grove
Normal 10 acres

HINTHORNE, H.C. Sec. 17 Rt. 1
Normal 80 acres

HUNTER, R.M. Sec. 12 Rt. 1
Towanda 80 acres

HOLDER, ELEZEBATH Sec. 19 & 20 Rt. 1
Normal Melvin Mouser Renter 227 acres



IMIG, FRANK Sec. 4 Rt. 1
Hudson 115 acres

HOLDER, ELIZEBATH Sec. 17 Rt. 1
Normal 223 acres

JACOBS, RALPH SR. Rt. 4
Bloomington 122 acres



HUDSON GRAIN COMPANY Sec. 28 Rt. 2
Hudson 2 acres

JACOBSEN, CLARENCE Sec. 23 Rt. 2
Normal 84 acres

JOHNSON, ELSIE R. Sec. 3 Rt. 1
Hudson 63 acres

KELLY, THOMAS & WILLIAM Sec. 3 Rt. 1
Normal 140 acres



JONES, JESSE C. Sec. 12 Rt. 2
Towanda Robert Jones Tenant 60 acres



KERRICK GRAIN COMPANY Rt. 1
Normal

KARR, EMMA Sec. 27 Rt. 1
Normal Elmo Gilbert Tenant 182 acres

KILLIAM, EDMUND J. Sec. 2 Rt. 1
Towanda 395 acres

KELLEY, HUGH L. Sec. 21 Rt. 1
Normal 54 acres



KILLIAN, E.J. Sec. 2 Rt. 1
Normal 386 acres

KILLIAN, EDMUND Sec. 2 Rt. 1
Towanda Oren Anderson 395 acres

KRAFT, L. Sec. 9 Rt. 2
Hudson 95 acres

KILLIAM, H. Sec. 16 Rt. 2
Normal 130 acres

KRAFT, RAYMOND Sec. 23 Rt. 2
Normal Robert Cummins Tenant 120 acres

KILLIAN, WM. Sec. 11 Rt. 1
Normal 164 acres

KRAFT, RAYMOND Sec. 24 Rt. 2
Normal 218 acres

KIRKPATRICK, S.C. Sec. 30 Rt. 4
Bloomington Jake Hintlorn Tenant 124 acres

KRAFT, RAYMOND Sec. 24 Rt. 2
Normal Lyle Kistner Tenant 7 acres

KRUGER, G.J. Sec. 30 Rt. 4
Bloomington 40 acres

LAESCH, OSCAR Sec. 9 Rt. 1
Normal 80 acres

LANZ, ANDREW Sec. 9 Rt. 2
Hudson 132 acres

LANTZ, MRS. Sec. 9 Rt. 1
Normal Walter C. Sieg Tenant 132 acres

LARKIN, JOHN P. Sec. 17 Rt. 2
Normal 96 acres

LEISCHNER, AARON Sec. 29 Rt. 2
Normal Howard C. Taylor Renter 40 acres

LEISCHNER, AARON Sec. 32 Rt. 2
Normal 10 acres

LEWIS, M Sec. 17 Rt. 1
Normal 108 acres



LUTZ GREENHOUSE NORMAL

MASON, ELEANOR Sec. 12 Rt. 1
Towanda Homer Shaffer & Sisters

Manning Motel Normal

MAXWELL, A.D. Sec. 21 Rt. 1
Normal Glenn Maxwell Tenant 171 acres

MAY, ROY C. Sec. 23 Rt. 1
Bloomington 120 acres

McCLURE, DAVID Sec. 14 Rt. 1
Normal Sylvester Fromme Tenant 148 acres

MAY, WM. Sec. 23 Rt. 1
Bloomington 75 acres

McGUIRE, ROY Sec. 11 Rt. 1
Normal 80 acres

McGUIRE, R.O. Sec. 11 Rt. 1
Towanda Chester McGuire 160 acres

McLEAN COUNTY COLD STORAGE PLANT Sec. 17 Rt. 2
Normal

McLEAN T. B. SANITARIUM Normal

MEYERS, W.B. Sec. 16 Rt. 2
Normal 115 acres

MILLER, FRED Sec. 10 Rt. 1
Normal 47 acres

MOHR, E. Sec. 18 Rt. 1
Normal 37 acres

MOHR, HAROLD Sec. 18 Rt. 1
Normal 100 acres

MOHR, LAURA & MAY Sec. 6
Normal 160 acres

MOHR, LYLE
Normal

Sec. 29 Rt. 1
120 acres

PATTON, FRANK
Carlock

Sec. 6 Rt. 1

MOORE, L.J.
Normal

Sec. 21 Rt. 1
30 acres

PARRET, C.D.
Normal

Sec. 17 Rt. 1
248 acres

MORGAN, WILBUR G.
Normal

Rt. 1
11 acres

PIPER CITY PRODUCERS COMPANY

NORMAL

OGG, DELMAR
Hudson

Sec. 8 Rt. 2
3½ acres

PRAIRIE TRAVELER MOTEL
Bloomington

Sec. 23 Rt. 1
14 acres

PRAHM, ALBERT Sec. 36 Rt. 1
Bloomington 80 acres

PRESTON, WM. Sec. 9 Rt. 2
Normal 95 acres

PROBASCO, CHARLLOTE Sec. 6
Normal O.W. Jones Renter

RADER, HARRY Sec. 19 Rt. 4
Bloomington Glenn Rader Tenant 123 acres

RAYCRAFT, JOHN Sec. 15 Rt. 1
Normal 208 acres

RAYCRAFT, MAY Sec. 22 Rt. 1
Normal Ike Keist Tenant 88 acres

RAYEROF, T. Sec. 14 Rt. 1
Towanda 50 acres

ENRIGHT, THOMAS Sec. 34
Gridley

RAYCROFT, TOM
Normal

Sec. 14 Rt. 2
68.27 acres

ROWE CONSTRUCTION COMPANY
Normal

1523 W. Market

REDDELL, LOUIS
Towanda Richard Walter Tenant

Sec. 1 Rt. 1
164.68 acres

ROWLEY, FRANCIS
Normal

Sec. 15 Rt. 1
6½ acres

REDDEL, LOUIS SR.
Towanda

Sec. 1 Rt. 1
315 acres

SAGE, NELLIE
Towanda Roland Cox Renter

Sec. 2 Rt. 1
120 acres

ROPP, CLARENCE R.
Normal

Sec. 7 Rt. 1
90 acres

SCHAD, RALPH
Hudson

Sec. 5 Rt. 2
5 acres

SCHAD, FERDINAND Sec. 8 Rt. 2
Hudson 160 acres

SCHAEFER, ELMER Sec. 24 Rt. 2
Normal 108.95 acres

SCHLINK, CLARENCE J. Sec. 5 Rt. 2
Hudson 177 acres

SCHNEIDER, GLADYS Sec. 10 Rt. 1
Normal Horst Mitzkat Tenant
Harmony School

SCHNEIDER, GLADYS Sec. 10 Rt. 1
Normal Louis Schneider Tenant 119 acres

SCHNIDER, LOUIS Sec. 9 Rt. 2
Normal 75 acres

SCHULTZ, FRANK C. Sec. 16 Rt. 1
Normal Carl Block Tenant 5 acres

SCHULTZ, FRANK C. Sec. 4 Rt. 1
Hudson 84 acres

SCHREDIL, JOHN — Sec. 28 Rt. 2
Hudson — 40 acres

SCOTT ESTATE — Sec. 31 Rt. 4
Bloomington — Erwin Westfall Tenant — 121 acres

SCOTT, JOHN M. ESTATE — Sec. 16 Rt. 1
Normal — Carl J. Schultz Tenant — 116 acres

SCOTT ESTATE — Sec. 32 Rt. 4
Bloomington — Clyde E. Wallace Tenant — 80 acres

SCOTT, JOHN M. ESTATE — Sec. 15 Rt. 1
Normal — Carl E. Schultz Tenant — 240 acres



SCOTT ESTATE — Sec. 7 Rt. 1
Normal — 165 acres

SCOTT ESTATE — Sec. 7 Rt. 1
Normal — 170 acres



SHEET, JOHN — Sec. 23 Rt. 1
Towanda — 100 acres

SHEETS, JOHN F. Sec. 25 Rt. 1
Towanda 80 acres

SHEETS, JOHN F. Sec. 23 Rt. 2
Normal 121.80 acres

SHEPARD ESTATE Rt. 2
Normal Herman Schuth Tenant 160 acres

SHEPARD ESTATE Sec. 21 Rt. 2
Normal Herman Schuth Tenant 160 acres

SHEHEPRD ESTATE Sec. 23 Rt. 2
Normal Lafe Hornback Tenant 77 acres

SHEPARD, L.F. Sec. 23 Rt. 2
Normal Myrtle Anderson Tenant 78 acres

SHEPARD, TRENT & CARSON JEAN Sec. 9 Rt. 1
Normal Elmer Waller Tenant 321 acres

SHERTS, LEE Sec. 4 Rt. 2
Hudson 91 acres

SHIELDS, JOHN P. Rt. 2
Normal 191.12 acres

SPENSOR, THOMAS Sec. 28 Rt. 2
Normal

SILL, ED Sec. 12 Rt. 1
Towanda Carl Shaffer 104 acres

SUTTON, A.H. 300 N. Cottage Ave.
Normal Sec. 29 10 acres

SLEAP, MRS. MARJORIE Sec. 3 Rt. 1
Hudson Robert Rhinehart 168 acres

STEELE, MAY Sec. 35 Rt. 1
Bloomington Clarence Carlson 163 acres

SOMMERS, S. Sec. 21 Rt. 2
Normal 20 acres

STEVENS, GEORGE SR. Sec. 29 Rt. 2
Normal Ralph D. Stevens Robert H. Gilmore 5 acres
George Stevens Sr. George D. Stevens Jr.

THE FIRST NATIONAL BANK OF NORMAL NORMAL

VALENTINE, GEORGE Sec. 29 401 N. Grove
Normal 8 acres



TURNER, JAMES H. Sec. 21 Rt. 1
Normal 2.3 acres

WALSH, N. Sec. 1 Rt. 1
Normal 58 acres

TURNER, W.S. Sec. 29 Rt. 2
Normal 23½ acres

WESTFALL, ERWIN Sec. Rt. 4
Bloomington Gene Westfall Renter 57½ acres

JACOBSEN, C. Sec. 23 Rt. 1
Towanda 80 acres

WESTFALL, MRS. MINNIE Sec. 29 Rt. 4
Bloomington 93 acres

WILLIAMS, WM.
Towanda

Sec. 12 Rt. 1
104 acres

YATES, WILLIAM D.
Normal Reed & Yates

Sec. 13 Rt. 1
247 acres



WILSON, DEAN
Normal

Sec. 17 Rt. 2
85 acres

YOUNG, GEORGE
Hudson

Sec. 5 Rt. 2
165 acres

OLD TOWN TOWNSHIP

HOLDER

GILLUM

OLD TOWN TOWNSHIP

GENERAL HIGHWAY MAP

PREPARED BY THE

BUREAU OF RESEARCH AND PLANNING

DIVISION OF HIGHWAYS

DEPARTMENT OF PUBLIC WORKS & BUILDINGS

IN COOPERATION WITH THE

U.S. DEPARTMENT OF COMMERCE

BUREAU OF PUBLIC ROADS

REVISIONS

SEE COUNTY MAP FOR DATES OF REVISIONS ON ROAD TYPE AND CULTURAL FEATURES.

SCALE

1 0 1 2 3 4 MILES

SCALE OF ENLARGEMENTS

0 1/4 1/2 3/4 1 MILE

POLYCONIC PROJECTION

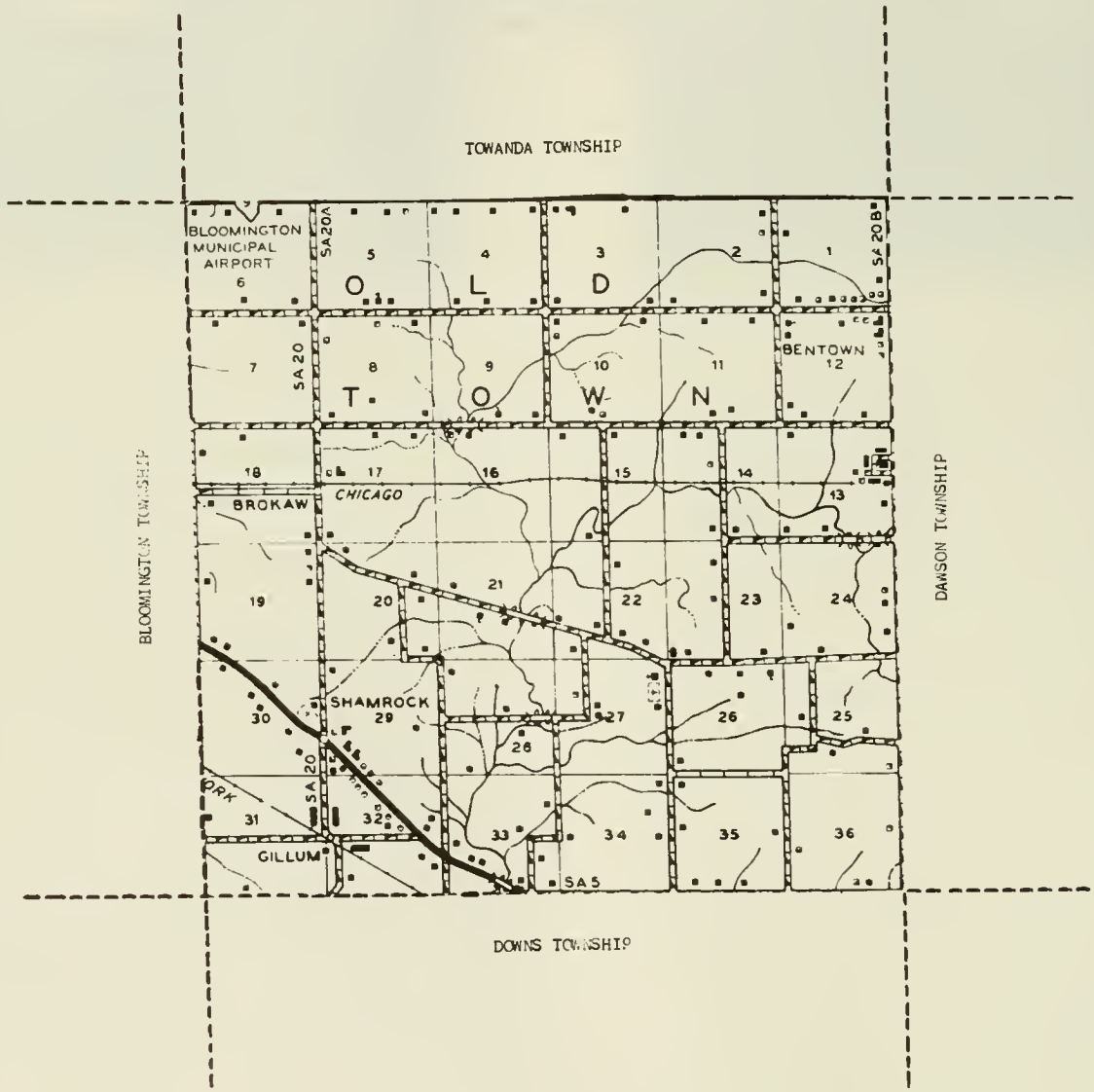

HOLDER

Founded eighty-four years ago, the village of Holder today has a population of 100. It is located east of Bloomington on the New York, Chicago & St. Louis Railroad. In addition to several retail stores and service establishments, the village contains a large grain elevator and rows of grain storage bins of the Commodity Credit Corporation. Holder was surveyed and platted in 1871 by Charles W. Holder. Today, it is the principal community of Oldtown Township, which has a total population of 730. First to arrive in the township area was William Evans, who came in the spring of 1826. Several years later William Maxwell arrived from North Carolina.

GILLUM

Also in Oldtown Township is the small village of Gillum, with a population of forty. It is served by the postoffice at nearby Bloomington city. Gillum had its origin as a flag stop on the Indianapolis, Bloomington & Western Railroad—now part of the New York Central System.

M. P. CHURCH
Built 1888

BLOOMINGTON

AYERS ESTATE
Bloomington Wilbur Goodlick

Sec. 29 Rt. 2
291 acres

BAKER, HENRY C.
Bloomington

Sec. 32 Rt. 2
275 acres

BACKLUND, NELLIE
Downs

Sec. 33 Rt. 1
25 acres

BECKER, JOHN H.
Bloomington

Sec. 32 Rt. 2
6 acres

BENJAMIN, GRACE E. Sec. 10 Rt. 1
Bloomington 80 acres

BENJAMIN, MARY E. Sec. 9 Rt. 1
Bloomington 320 acres

BENJAMIN, KENNETH T. Sec. 9
Bloomington

BENJAMIN, RUSSELL Sec. 10 Rt. 1
Bloomington

BENJAMIN, KENNETH T. Sec. 15 Rt.1
Bloomington 154 acres

BENJAMIN, RUSSELL Sec. 10 Rt. 1
Bloomington Timothy Benjamin 320 acres

BENJAMIN, MARY E. Sec. 10 Rt. 1
Bloomington 240 acres

BENJAMIN, WALLACE P. Rt. 1
Downs 120 acres

BENJAMIN, WALLACE Sec. 12 Rt. 1
Downs 121 acres

BITTNER, MRS. LOUISE Rt. 1
Bloomington Victor W. Bittner Ten. 160 acres

BERENZ, H.C.
Downs Sec. 23 Rt. 1

BLAID, ROSE Sec. 2 Rt. 1
Downs 160 acres

BERENZ, H.C. Sec. 23 Rt. 1
Downs R.J. Trent 410 acres

BOZARTH, J.O. Sec. 31 Rt. 2
Bloomington Harold Bozarth 248 acres

BERENZ, MRS. HENRY Sec. 24 Rt. 1
Downs Vernon Hanover 431 acres

BREWER, LYLE Sec. 23 Rt. 1
Downs

BREWER, MELVIN
Downs

Sec. 14 Rt. 1
78 acres

BRIANS, DR.
Downs

Sec. 34 Rt. 1

BRIGHAM, MR. & MRS. ASA
Bloomington

Sec. 8 Rt. 1
164 acres

BROKAW, CHARLES W.
Bloomington

Sec. 7 Rt. 1
360 acres

BROKAW, JOHN A.
Bloomington

Sec. 7 Rt. 1
360 acres



BROWN, EDWARD S.
Ellsworth Wayne Freeman Tenant

Sec. 1 Rt. 1

BROWN, EDWARD S.
Ellsworth Lenard Mitchell Renter

Sec. 1 Rt. 1
233 acres

BARNETT, W.H.
Downs

Sec. 35 Rt. 1
125 acres

CARLOCK, MRS. MAUDE Sec. 26
Bloomington

CRAWFORD, MRS. LILY D. AND RUNDLE MRS. HELEN Rt.2
Bloomington Dobemar Kennels 3½ acres

COWDEN, HOWARD Sec. 21 Rt. 1
Bloomington 290 acres

CREEL, JIM Sec. 25 Rt. 1
Downs 232 acres

COWEN, BARBARA Sec. 16 Rt. 1
Bloomington J.E. Greshen 351 acres

DEE, MARGARET AND NORA Sec. 4 Rt. 1
Ellsworth

CRAWFORD, ELLIS Sec. 5 Rt. 1
Bloomington Charles B. Winstead Renter 180 acres

DEENE, DR. Sec. 4 Rt. 1
Bloomington Harry Zeitors Jr. Ten. 80 acres

DENEEN, FRANK M.
Bloomington Kenneth Rowsey 156 acres

DENNING, HARRY Sec. 31 Rt. 2
Bloomington Francis O'Rourke 205 acres

DEVINE, MRS. LILLIAN Sec. 22 Rt. 1
Bloomington Francis Devine 160 acres



DIRKS, A.D. Sec. 11 Rt. 1
Bloomington 160 acres

DRYER, FRED Sec. 11 Rt. 1
Downs 160 acres

DRYER, FRED AND DONALD Sec. 11 Rt. 1
Bloomington 160 acres

DURRE, HENRY Sec. 30 Rt. 2
Bloomington 90 acres

ENRIGHT, DR. J.D. Sec. 36 Rt. 2
Leroy Gerald Grankey 565 acres

FRANK, MISS CLARA Sec. 4 Rt. 1
Bloomington C.C. Barekman Renter 84 acres

FRANK, ROSE Sec. 4 Rt. 1
Bloomington William Frank Renter 80 acres

FULLER, DELMAR Sec. 4 Rt. 1
Bloomington George De Salvo Renter 240 acres

FULLER, DR. W.S. Rt. 2
Bloomington Doctor's Office 1 acre

FULLER, DR. W.S. Sec. 33 Rt. 2
Bloomington 130 acres

GENDERS, HARRY Sec. 30 Rt. 2
Bloomington 148 acres

GOETSCH, PAUL C. Sec. 30 Rt. 2
Bloomington 160 acres

GRAFF, KARL Sec. 22 Rt. 1
Bloomington Bird Howes 100 acres

GRESHAM, J.E.
Bloomington Don Gresham

Sec. 20 Rt. 1
126 acres

GULICK, ANNA
Bloomington Jack Polson

Rt. 1
80 acres

HAFER
Bloomington

Sec. 32 Rt. 2

HALL, CHARLES E.
Bloomington

Sec. 16 Rt. 1

HALL, CHARLES E.
Bloomington James R. Bell

Sec. 17 Rt. 1

HALL, CHARLES E.
Bloomington

Rt. 1
597 acres

HASTINGS, RONALD
Bloomington

Sec. 32 Rt. 2
3½ acres

HATZENBUHLER, PEARL
Bloomington

Sec. 18 Rt. 1
120 acres

HAVILAND, FAYE T.
Bloomington

Sec. 15 Rt. 1
2 acres

HINES, RAY
Bloomington

Sec. 20 Rt. 1
300 acres

HINDENBURG, CLARENCE
Bloomington

Sec. 9

HOWES, MR. & MRS. JOHN
Bloomington

Sec. 28 Rt. 1
193 acres

HINDENBURG, CLARENCE
Bloomington

Sec. 19 Rt. 1
240 acres

HOWES, WALTER
Bloomington

Sec. 28

HINES, RAY
Bloomington

Sec. 18 Rt. 1

JEFFERS, JIM
Bloomington

Sec. 31 Rt. 2
1 acre

JONES GRAIN COMPANY Sec. 13
Holder Built 1918

JONES GRAIN COMPANY Sec. 17 Rt. 1
Bloomington Theron Jones

KENT, JOHN Sec. 24 Rt. 1
Downs William Burnette 80 acres

KILLIAN, JOHN C. Sec. 12 Rt. 1
Bloomington Charles D. Kagel Tenant 120 acres

KILLIAN, JOHN Sec. 12 Rt. 1
Bloomington Charles D. Kagel Ren. 120 acres

KIRK, LEON Sec. 33 Rt. 1
Downs 196 acres

KIRSTEIN, FRED Rt. 1
Downs 80 acres

KRAFT, MISS HELEN Sec. 3 Rt. 1
Bloomington Bruno Hardt Renter 157 acres

KRANT, MR. & MRS. J. CAMERON — Sec. 32 Rt. 2
Bloomington — 3 1/16 acres

LIVINGSTON, HERBERT — Sec. 26
Bloomington

LARSON, GOLDA ESTATE — Sec. 13 Rt. 1
Downs — 120 acres

LUCAS, HARRY — Rt. 2
Bloomington — 9 3/4 acres

LAYTON, HOWARD — Sec. 21 Rt. 1
Bloomington — 160 acres

MARTIN, PAUL — Sec. 13 Rt. 1
Downs — 160 acres

ZENOR, JOHN — Sec. 12
Holder — 120 acres

McCANNON, FRED — Sec. 26 Rt. 1
Bloomington — 80 acres

MECHERLE BROS. Sec. 2 Rt. 1
Bloomington George Reeves Tenant 334 acres

MERCHERLE ESTATE Sec. 3 Rt. 1
Bloomington Leo Pitts Renter 1335 acres
Wesley Williams

MECHERLE ESTATE Sec. 2 Rt. 1
Bloomington George Pitts Tenant

MILLER, GLENN C. Sec. 32 Rt. 2
Bloomington 4 acres

MOORE, EUGENE Sec. 11 Rt. 1
Downs 80 acres

MULLINS, ROBERT E. Sec. 25 Rt. 1
Downs Arthur Clingingsmith 227 acres

MURRAY, MRS. MARIE Sec. 21 Rt. 1
Bloomington William Devine 206 acres

MURRAY, MARY E. Sec. 15 Rt. 1
Bloomington R.V. Murray Tenant 221 acres

NELSON, FRANK H. Sec. 20 Rt. 2
Bloomington 160 acres

O'ROURKE, CATHERINE Sec. 4
Bloomington

NORD, M.D., S.K. Sec. 22 Rt. 1
Bloomington Gene Whittinghill 240 acres

OSBORNE, R.C. Sec. 23 Rt. 2
Bloomington Len Bagosy 23 acres

O'NEIL, BEATTY Sec. 31 Rt. 2
Bloomington Art Wallenreiter 137 acres

PARKER ESTATE Sec. 35 Rt. 1
Downs Adlai Razor Jr. 168 acres

O'NEIL, JAMES Sec. 6 Rt. 1
Bloomington Boyd Spencer 176 acres

PEOPLES BANK OF BLOOMINGTON Sec. 29 Rt. 1
Bloomington Lawrence Layten Tenant 160 acres

PEOPLES BANK OF BLOOMINGTON Sec. 8 Rt. 1
Bloomington Dossie Goode 240 acres

PEPLOW, HERMAN ESTATE Sec. 36 Rt. 1
Bloomington Lyle Peplow Tenant 160 acres

PERCY, EARL EDNA Sec. 6 Rt. 1
Bloomington 95 acres



PERCY, ROY AND ANNA Sec. 3 Rt. 1
Bloomington 160 acres

PHALEN, JOHN Sec. 16 Rt. 1
Bloomington 167 acres

PIRKEY, E. Rt. 1
Bloomington Chester Phillips 180 acres

POLSON, WILLIAM Sec. 32
Bloomington

PRICE, CHARLEY T. Sec. 33 Rt. 1
Downs 23 acres

RAYCRAFT, MRS. CATHERINE Sec. 30 Rt. 2
Bloomington Richard Raycraft 147 acres

ROBERTS, C.W. Sec. 37 Rt. 1
Downs Walter Peasley 130 acres



RICH, J.W. Sec. 14
Bloomington

ROBERTS, ROYAL Sec. 34 Rt. 1
Downs Walter Peasley 120 acres

RICH, J.W. Sec. 23
Bloomington

ROOP, FRANK Sec. 21 Rt. 1
Bloomington

RICH, J.W. Sec. 14 Rt. 1
Downs 160 acres

ROOP, FRANK Sec. 27 Rt. 1
Bloomington

ROUSE, FRANK
Downs

Sec. 33
15 acres

SCHRAMM, HENRY
Bloomington

Sec. 4 Rt. 1
84 acres

RYBERG, R.W.
Bloomington Mary Rowley Tenant

Sec. 1 Rt. 1
1 acre

SCHROEDER, WALTER
Bloomington

Sec. 6 Rt. 1
278 acres

SARTAIN, VERMA E.
Bloomington

Sec. 19 Rt. 2
98.8 acres

SCHWALST, FRIDA
Bloomington Carl Garling

Sec. 19 Rt. 2
154 acres

SCHOOT, LOUIS
Bloomington

Sec. 12 Rt. 1
120 acres



SCHWARTZ, FRED J.
Bloomington

Sec. 19 Rt. 1
120 acres

SILVEY, EZRA H. Sec. 35 Rt. 1
Downs 80 acres

SIMPSON, E.L. Sec. 35 Rt. 1
Downs Clarence Simpson 160 acres

SIMPSON, H.L. Sec. 29 Rt. 2
Bloomington 90 acres

SITTIG, CARL Sec. 1 Rt. 1
Bloomington 80 acres

SLOAN, DR. GUY Sec. 5 Rt. 1
Bloomington Myron Heineke Tenant 248 acres

SMITH, LOUISE Sec. 23 Rt. 1
Downs Leonard Schaefer Tenant 280 acres

SNAVELY, LYLE K. Sec. 18 Rt. 1
Bloomington Don Dryer 155 acres

SNOW, THEODORE Sec. 14 Rt. 1
Downs 245 acres

STRAYER, WALTER Sec. 34 Rt. 1
Downs 152 acres

THOMPSON, MRS. FERN Sec. 28 Rt. 1
Bloomington Russell Wey 200 acres

SUTHERLAND, HARLOW Sec. 2 Rt. 1
Bloomington Eugene Craft Tenant 240 acres

TRAEGER, FRANK Sec. 6 Rt. 1
Bloomington 97 acres

TEXACO GAS STATION Sec. 29 Rt. 2
Bloomington M. Barrett 3 acres

TRENT, RICHARD J. Sec. 13
Holder 20 acres

THOMAS, F. Sec. 20 Rt. 1
Bloomington John C. Thomas 140 acres

VALENTINE, DORIS Sec. 31 Rt. 2
Bloomington Walter J. Schaefer 235 acres

WALTERS, AUGUST Sec. 14 Rt. 1
Downs 77 acres

WHITEFORD, MRS. EMMA Sec. 8 Rt. 1
Bloomington Russell Harris Tenant 160 acres

PERCY, WASHBURN MRS. ANNA Sec. 3 Rt. 1
Bloomington Jim Scott Tenant 160 acres

WILLIAMS, DR. Sec. 2 Rt. 1
Downs Everett Dunlap 91 acres

WEST, LYLE Sec. 13 Rt. 1
Holder L.R. McFaddin 157 acres

WILLKE, MYRON Sec. 8 Rt. 1
Bloomington 53 acres

WHITEFORD, MRS. EMMA Sec. 8
Bloomington

YOUNG, CORA B. Sec. 18 Rt. 1
Bloomington Julian Stapp 260 acres

YOUNG, JOHN M. Sec. 8 Rt. 1
Bloomington

ZENOR, JOHN Sec. 13 Rt. 1
Downs Robert Zenor 160 acres

ZENOR, JOHN Sec. 13 Rt. 1
Downs J. Robert Zenor Renter 158 acres

ZENOR, JOHN Sec. 23 Rt. 1
Downs 160 acres

RANDOLPH TOWNSHIP

HAYWORTH

RANDOLPH

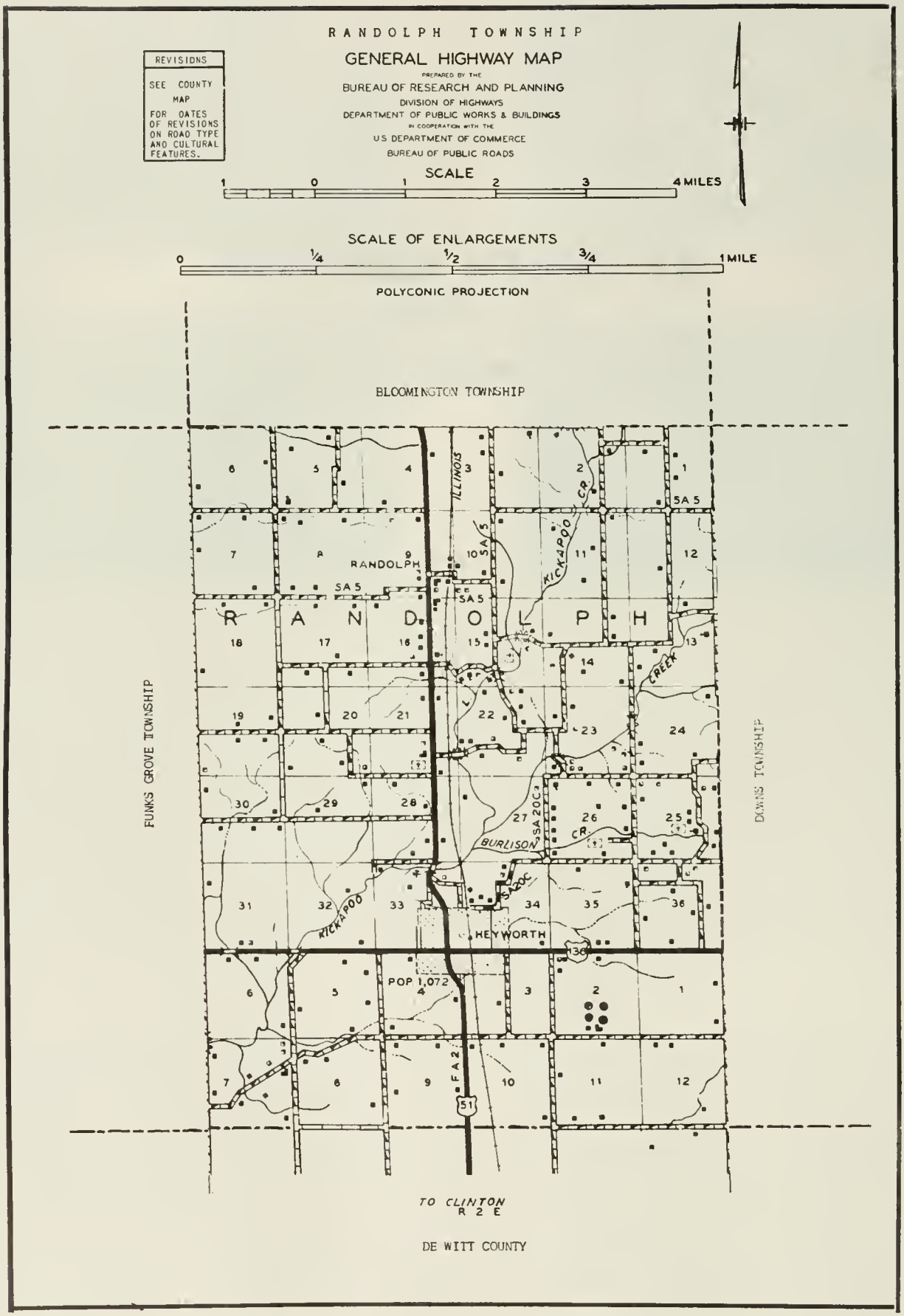
RANDOLPH TOWNSHIP
GENERAL HIGHWAY MAP
PREPARED BY THE
BUREAU OF RESEARCH AND PLANNING
DIVISION OF HIGHWAYS
DEPARTMENT OF PUBLIC WORKS & BUILDINGS
IN COOPERATION WITH THE
U.S. DEPARTMENT OF COMMERCE
BUREAU OF PUBLIC ROADS
REVISIONS
SEE COUNTY MAP FOR DATES OF REVISIONS ON ROAD TYPE AND CULTURAL FEATURES.
SCALE
1 0 1 2 3 4 MILES
SCALE OF ENLARGEMENTS
0 1/4 1/2 3/4 1 MILE
POLYCONIC PROJECTION
BLOOMINGTON TOWNSHIP
FUNKS GROVE TOWNSHIP
DOWNS TOWNSHIP
RANDOLPH
ILLINOIS
KICKAPOO CR.
BURLISON CR.
CREEK
HEYWORTH
POP 1,072
SA 5
SA 20C
FA 2
51
36
TO CLINTON
R 2 E
DE WITT COUNTY

HEYWORTH

Principal shipping point for the grain, stock, poultry and dairy farms in the south end of the county, the incorporated village of Heyworth today has a population of 1,072. It is situated on the Illinois Central and the Illinois Terminal railroads and on US 51. The village contains numerous retail stores, automobile and other service establishments, a postoffice, banking facilities and several tall grain elevators.

Heyworth was founded in 1856 by Campbell Wakefield, early settler of the area. It was named after an English director of the Illinois Central Railroad, which had been built one year before the village was platted. Today, Heyworth is the principal community of Randolph Township, which has a total population of 2,022. First to settle in the township was Gardner Randolph, a second cousin of John Randolph of Roanoke. He came in 1823.

RANDOLPH

Just north of Heyworth is located the small village of Randolph, with a population of twenty. An early resident of the village was John Moore, state legislator, colonel in the Mexican War and state treasurer of Illinois in the early 1850's.

CHRISTIAN CHURCH HEYWORTH
G. H. Hollingsworth

HEYWORTH METHODIST CHURCH HEYWORTH
Rev. Arthur Scott

HEYWORTH PRESBYTERIAN CHURCH HEYWORTH
Built 1844 Rev. Howard R. Quinn

CENTER SCHOOL Sec. 15 Rt. 1
Randolph



HIGH SCHOOL HEYWORTH

HEYWORTH GRADE SCHOOL
Heyworth 319 acres

JACK DAVIS SCHOOL Sec. 6 Rt. 1
Heyworth Frank Jordan 1 acre

LYTLE VILLE SCHOOL Rt. 1
Heyworth

SHORT POINT SCHOOL Sec. 5 Rt. 2
Heyworth

SPARTA SCHOOL Sec. 11 Rt. 1
Randolph F.A. Vetter Owner 2 acres

HEYWORTH CEMETERY HEYWORTH

PASS WATER CEMETERY Sec. 21
Randolph



SHILOW CEMETERY Sec. 25 Rt. 1
Heyworth

STEWART CEMETERY Sec. 15 Rt. 1
Randolph

ALEXANDER
Randolph

Sec. 8 Rt. 1
40 acres

AMLONG, A.G.
Heyworth

Sec. 28 Rt. 1
120 acres

ARMSTRONG, CHARLES
Heyworth

Rt. 1
30 acres

ARROWSMITH, C.C.
Heyworth

Sec. 21 Rt. 1
32 acres

ASPEL, JOHN J.
Bloomington

Sec. 12 Rt. 2
136 acres

ALEXANDER LUMBER COMPANY
Don Anderson

Heyworth

BARNES, LETCHER
Heyworth

Sec. 29 Rt. 1
80 acres

BATES, CHARLES A TRUST
Bloomington Roy Trent

Sec. 1 Rt. 2
140 acres

BECK, ELMER E. Sec. 6 Rt. 2
Heyworth 45 acres

BEILHARZ, CHARLES Sec. 29 Rt. 1
Heyworth W.J. Outlay 246 acres

BEIRD, RUTH AND HARTMAN, VIRGINIA Sec. 34 Rt.1
Heyworth 1 1/3 acres

BEPOUT, O.R. Rt. 2
Heyworth Lyle Buckley 144 acres

BERENZ, HENRY C. Sec. 1 Rt. 2
Heyworth

BERENZ, HENRY C. Rt. 2
Heyworth Roland Miller

BICKET, JAS. H. AND FLORENCE Sec. 31 Rt. 1
Heyworth 150 acres

BRINING, CLARENCE E. Sec. 28
Heyworth 140 acres

BROCK, WILLIAM — Sec. 7 Rt. 2
Heyworth — Merle Kennedy — 105 acres

BROWN, A.E. — Sec. 5 Rt. 2
Heyworth — 114½ acres

BYGUIST, RUDOLPH M. — Sec. 22 Rt. 1
Heyworth — 9 acres



CARMICHAEL, H.H. — Sec. 7 Rt. 2
Heyworth — 220 acres

CARMODY, MARK S. — Sec. 19 Rt. 1
Randolph — Wayne Shoemaker — 255 acres

CARTER, HOLMES — Rt. 1
Heyworth — 120 acres

CARVER, W.B. — Sec. 20 Rt. 1
Randolph — 83 acres

CAVENDER, NEIL — Sec. 12 Rt. 2
Bloomington — Herman Langhoff — 290 acres

CITIES SERVICE HEYWORTH

DAVIS, CARTER F. Rt. 1
Heyworth 7 acres

CLESSON, ROY Sec. 29 Rt. 1
Randolph Russell Krieg 160 acres

DAVIS, GEORGE P. Sec. 31 Rt. 1
Heyworth Orvil Seitz 575 acres

CLESSON, ROY C. Sec. 28 Rt. 1
Randolph 100 acres

DARRAH ESTATE Sec. 6 Rt. 1
Heyworth Harold R. West 170 acres



COTTON, JOHN Sec. 22 Rt. 1
Randolph 64 acres

DIXON, MAUDE Sec. 23 Rt. 1
Randolph Sam Graves 83 acres

DOWNS, HENRY L. Sec. 25 Rt. 1
Heyworth 30.45 acres

DRYER, FORREST Sec. 10 Rt. 1
Randolph Clifford Rouse 160 acres

DRYER, FORREST Sec. 5 Rt. 2
Heyworth Henry Harpster 80 acres

EADES, ERNEST D. Sec. 22 Rt. 1
Randolph 175 acres

EADES, HOMER Sec. 22 Rt. 1
Heyworth

ELLIOTT, R.E. Sec. 22 Rt. 1
Heyworth 100 acres

ENSINGER, FRED Sec. 28 Rt. 1
Heyworth 80 acres

FEICKE, N.W Sec. 24 Rt. 1
Randolph Gordon E. Feicke 174 acres

FERGUSON, S.S. Sec. 33 Rt. 1
Heyworth 47 acres

FRIEDRICH, JOE M. Sec. 2 Rt. 1
Randolph 333 acres

FOGUER, ANTHONY E. Sec. 36 Rt. 1
Heywroth 106 acres

FULTON, ELMER Sec. 8 Rt. 2
Heyworth Carl Glenn 168 acres

FRANK, R.G. Rt. 2
Heyworth 33 acres

FUNK, AUDREY Sec. 22 Rt. 1
Randolph 18 acres

FREEMAN, FRANK Sec. 31 Rt. 1
Heyworth Ralph W. Jones Tenant 169 acres

GARDNER, C.L. Sec. 7 Rt. 2
Heyworth 160 acres

GARDNER, IRA W. Sec. 4 Rt. 2
Heyworth 197 acres

GESKE, H.A. Sec. 35 Rt. 1
Heyworth 200 acres

GARLING, ELIZABETH MRS. Rt. 1
Shirley John Memken 255 acres

HALL, HOMER ESTATE Sec. 2 Rt. 1
Randolph Cecil Haxcraft 240 acres

GESKE, A.F. Sec. 10 Rt. 2
Heyworth Kenneth Amerman 260 acres

HALL, MRS. MADILEN Sec. 2 Rt. 2
Heyworth Wallace Kafer 280 acres

GESKE, EDWARD Sec. 36 Rt. 1
Heyworth 160 acres

HALL, MRS. SUE Sec. 11 Rt. 2
Heyworth Earl Arteman 200 acres

HAMLOW, CARL H. Sec. 25 Rt. 1
Heyworth Howard Hamlow 160 acres

HALLAM, MRS. JUNE C. Sec. 9 Rt. 1
Randolph 56 acres

HASENWINKLE WALLACE GRAIN COMPANY HEYWORTH

HASENWINKLE WALLACE GRAIN COMPANY HEYWORTH

HARMS, HENRY Sec. 22 Rt. 1
Heyworth

HICKS, NORMAL E. Sec. 8 Rt. 2
Heyworth 40 acres

HICKAM, WARD C. Sec. 16 Rt. 1
Randolph 69 acres

HOLDERBY, OSCAR J. Rt. 1
Heyworth 53 acres

HUTH, MRS. LOUISE — Sec. 8 Rt. 1
Shirley John Huth — 160 acres

HUTH, LOUISE — Sec. 8 Rt. 1
Shirley John Huth Tenant — 160 acres

HUTCHINSON, WILBER — Sec. 32 Rt. 1
Heyworth — 40 acres

JOHNSTON, P.G. — Sec. 26 Rt. 1
Heyworth — 20 acres

JONES, RALPH E. — Sec. 33
Heyworth — 40 acres

JONES, MRS. VERNA — Sec. 16 Rt. 1
Randolph — 45 acres

KARR, MISS MAYBELLE — Sec. 10 Rt. 1
Randolph Ray Ledeker — 160 acres

KERNER, FRANK — Sec. 25 Rt. 1
Heyworth — 193 acres

KIRKPATRICK, S.C. Sec. 14 Rt. 1
Randolph Don Cope 185 acres

KNUTH, HERBERT Sec. 1 Rt. 2
Bloomington 40 acres

KOEPKE, ESTELA Sec. 26 Rt. 1
Heyworth 45 acres

KOSS, ARTHUR Sec. 10 Rt. 1
Randolph

KWASIGROH, FRANK L. Sec. 2 Rt. 1
Randolph 80 acres

KWASIGROH, TONY M. Sec. 18 Rt. 1
Randolph Russell Kwasigroh Tenant

LAIN, MRS. CLOE Sec. 7 Rt. 1
Randolph George Erickson 160 acres

LAIN, I.G. Sec. 7 Rt. 1
Shirley 160 acres

LEE, JOHN F. Rt. 1
Heyworth 168½ acres

LIVINGSTON, MARTON Sec. 30 Rt. 1
Heyworth Thomas Maxwell 175 acres

LEMONS, FORREST H. Rt. 1
Heyworth 314 acres

LOT, BERT Sec. 23 Rt. 1
Heyworth John Frost

LIERMAN, E.J. Sec. 17 Rt. 1
Randolph Dale Wells 160 acres

LOTT, BERT Sec. 25 Rt. 1
Heyworth 150 acres

LIGHT, JAMES Sec. 35 Rt. 2
Heyworth Lowell Wiegel 85 acres

LOVINS, DEWEY Sec. 13 Rt. 1
Heyworth 1 acre

LUNNEY, L.J. AND MARY — Sec. 18 Rt. 1
Randolph Ross Kagel — 178 acres

MAXWELL, I.W. — Sec. 21 Rt. 1
Randolph — 33 acres

LYKEBAK, N. ESTATE — Sec. Rt. 1
Heyworth James Goode — 240 acres

MAX — Sec. 13 Rt. 1
Heyworth — 205 acres

MATHEWS AND COONE — Sec. 34 Rt. 1
Heyworth Clifford Dyer — 230 acres

McCONNELL, FRED H. — Rt. 1
Heyworth — 19 acres

MARTENS, W.C. — Sec. 14 Rt. 1
Randolph Louis Martens — 130 acres



McCOMB, CHARLEY
Heyworth

Sec. 12 Rt. 2
80 acres

MERETTA MOTEL
Omer and Etta Harris Owners

Heyworth

MEAD, ROY
Randolph

Sec. 22 Rt. 1
22 acres

MILLER, MRS. EDNA
Shirley Marlan Miller Tenant

Sec. 6
267 acres

MEARS, MRS. LUCY
Heyworth Bradley Campbell

Sec. 4 Rt. 2
177½ acres

MILLER, JOHN W.
Heyworth

Sec. 1 Rt. 2
120 acres

MECHERLE, HAROLD
Heyworth Virgil Martens

Sec. 13 Rt. 1
406 acres

MILTON BROS.
Heyworth

Sec. 24 Rt. 1
431.7 acres

MILTON BROS. Sec. 24 Rt. 1
Heyworth

MORGAN, HARRY A. Sec. 8 Rt. 2
Shirley 80 acres

MOATS, R.L. Sec. 15 Rt. 1
Randolph 67 acres

MOSTOLLER, MRS. BERTHA Sec. 34 Rt. 2
Heyworth Robert Mostoller 363 acres

MOBERLEY, MRS. GRACE Sec. 9 Rt. 1
Randolph Allan March 330 acres

MUNSON, FRED AND RUTH Sec. 16 Rt. 1
Randolph 17 acres

MOORE, HERBERT J. Sec. 22 Rt. 1
Randolph Patrick Phelan 130 acres

MUNSON, FRANK Sec. 19 Rt. 1
Randolph Walter Purlee 100 acres

MUNSTER, HOMER
Heyworth

Sec. 25 Rt. 1
47 acres

NICHOLS, WALTER R.
Heyworth Fredie Studeman

Sec. 9
165 acres

NICHOLS, WALTER R.
Heywroth

Sec. 32 Rt. 1
87 acres

NOBLE, HARRY
Heyworth

Sec. 28 Rt. 1
130 acres

OIL, C.B.
Randolph

Rt. 1
1 acre

OGDEN, MRS. NELLIE
Randolph

Sec. 15 Rt. 1
135½ acres

ORENDORFF, ELMER H.
Randolph Robert C. Orendorff

Sec. 8 Rt. 1
160 acres

PEARCE, MRS. MARIE
Randolph George Bryan

Sec. 21 Rt. 1
200 acres

PEASLEY, LOUIS Sec. 22 Rt. 1
Heyworth

PEASLEY, LYLE Sec. 25 Rt. 1
Heyworth 50 acres

PEEKE, MRS. MARY Sec. 2 Rt. 1
Randolph Jacob Reeser 120 acres

PEIFER, EDWARD C. Sec. 27 Rt. 1
Heyworth 10 acres

PERSCHALL, MRS. HERMAN Sec. 1 Rt. 2
Heyworth Pearl Wey 320 acres

PHILLIPS, MR. WILLIAM Sec. 7 Rt. 2
Heyworth 20 acres

PIERSON, ROY Harry Fry Tenant Heyworth

PUMPHREY, MRS. DILLIE Rt. 1
Heyworth

POCHEL, GEORGE
Bloomington
Sec. 1 Rt. 2
310 acres

POCHEL, LYNN
Randolph
Sec.11 Rt. 1

POLAN, RALPH W.
Randolph
Sec. 16 Rt. 1
64 acres

POWERS, WAYNE
Randolph
Kenneth Kagel
Sec. 18 Rt. 1
80 acres

PRAZAK, ELLA
Heyworth
Harvey Sutter
Sec. 11 Rt. 2
245 acres

QUINTON, HOBART
Heyworth
A. Koch
Sec. 7 Rt. 2
320 acres

QUINTON, RALPH
Heyworth
J. Richard Quinton
Sec. 9 Rt. 2
147 acres

QUINTON, RALPH J.
Heyworth
William Quinton
Sec. 7 Rt. 2
300 acres

QUINN, EARL W. Sec. 20 Rt. 1
Randolph 80 acres

RANDOLPH ELEVATOR Rt. 1
Randolph

RETTKE, WILLIAM Sec. 35 Rt. 2
Heyworth 35 acres

RICH, DAN AND LAY FRED Sec. 5 Rt. 1
Shirley Fred Lay 181 acres

RIDDLE, JOE Rt. 1
Heyworth 40 acres

RIGG, JAMES R. Sec. 2 Rt. 2
Heyworth Walter Kafer 198 acres

RIGGS, RAY Sec. 16 Rt. 1
Randolph Homer O'Neal 80 acres

RILEY, MRS. ANNA E. Sec. 8 Rt. 1
Randolph 160 acres

ROBERTS, CLYDE
Randolph

Sec. 15 Rt. 1

ROBERTS, EVLIN & GEORGIA
Heyworth Exel Roberts

Rt. 2
160 acres

ROGERS, MRS. EDITH
Bloomington John O. LaMonte

Sec. 1 Rt. 2
140 acres

ROY, EDWARD F.
Randolph

Sec. 22 Rt. 1
160 acres

RUST, EVERETT E.
Randolph Donald B. Rust

Sec. 20 Rt. 1
160 acres

RUST, EVERETT E.
Randolph

Sec. 17 Rt. 1
160 acres

RUST, RAYMOND J.
Randolph

Sec. 16 Rt. 1
278 acres

RYBURN, CHARLEY AND DAVE
Heyworth Roy Camper

Sec. 33 Rt. 1
312 acres

RYBURN, DEAN
Randolph

Sec. 3 Rt. 1
273 acres

RYBURN, DOROTHY
Randolph

Sec. 3 Rt. 1
114 acres

RYBURN, MRS. HORACE
Randolph Forrest Dryer

Sec. 15 Rt. 1
166 acres

SCHROEDER, EDWARD
Randolph Elmer Schroeder

Sec. 14 Rt. 1
197 acres

SCHROEDER, EDWARD
Randolph

Sec. 14 Rt. 1
77 acres

SCHROEDER, HENRY J.
Heyworth

Sec. 13 Rt. 1
120 acres

SCHROEDER, HENRY C.
Heyworth Henry J. Schroeder Tenant

Sec. 14 Rt. 1
167½ acres

SCHWIEMAN, WILLIAM L.
Randolph

Sec. 16 Rt. 1
80 acres

SIEG, MRS. ALVENA — Sec. 8 Rt. 1
Randolph William N. French — 160 acres

SIEG, CHARLES A. — Sec. 8 Rt. 1
Shirley Arthur Sieg Tenant — 151½ acres

SIEG, MISS LOUISE — Sec. 17 Rt. 1
Randolph Ed Ohms — 80 acres

SI MOTEL — Heyworth
Joe Yentes Owner

SIPES, I.B. — Sec. 23
Heyworth

SLEDGE, JOHN — Rt. 1
Heyworth — 15 acres

SMALLEY, HAROLD — Sec. 18 Rt. 1
Randolph — 175 acres

SMALLEY, HAROLD — Sec. 5 Rt. 1
Shirley Harold Witte Tenant — 195 acres

SMALLEY, HAROLD
Randolph

Sec. 21 Rt. 1
4 acres

SMITH, WILLIAM C.
Randolph

Sec. 14 Rt. 1
20 acres

SMITH, CHARLES M.
Heyworth Earl Peasley

Sec. 22 Rt. 1
176 acres

SNOW, W.H.
Heyworth

Sec. 26 Rt. 1
80 acres

SMITH, J.T.
Heyworth Cliford Smith

Sec. 29 Rt. 1
285 acres

STAUTZ AND TENNEY
Shirley Joe Necessary

Sec. 6 Rt. 1
172 acres

SMITH, LYLE
Randolph Don Peasley

Sec. 23 Rt. 1
100 acres

STANDARD STATION

HEYWORTH

STEVENS, G.C. Sec. 34 Rt. 1
Heyworth 20 acres

STEWART, HERBERT C. Sec. 10 Rt. 2
Heyworth 100 acres

STUBBLEFIELD, HARRY L. Sec. 18 Rt. 1
Shirley Monroe Graham 191 acres

STUBBLEFIELD, MRS. HOWARD Sec. 7 Rt. 1
Heyworth Charles Lindsey Tenant 160 acres

SUTTER, WILLIAM I. Sec. 3 Rt. 1
Randolph

SWOBODA, LEWIS Rt. 1
Heyworth

TERREL, CECIL Rt. 1
Randolph

TEXAS EMPIRE PIPELINE COMPANY Sec. 2 Rt. 1
Heyworth

VANDERVOORT, MRS. ROSA — Sec. 7 Rt. 2
Heyworth — Frank Coone — 196 acres



VAN HORN GRAVEL PIT — Sec. 32 Rt. 1
Heyworth — Rowe Cons. Company

VETTER, F.A. — Sec. 14 Rt. 1
Randolph — 85 acres

VOGEL, JOSEPH — Sec. 25 Rt. 1
Heyworth

WAKEFIELD, DELLA L. — Sec. 10 Rt. 2
Heyworth — Albert Sutter — 103 acres

WAKEFIELD, MRS. FERNE — Rt. 2
Heyworth — Kenneth Mathews, Tenant — 214 acres

WAKEFIELD, F.L. ESTATE — Sec. 36 Rt. 1
Heyworth — Melvin Buck — 120 acres

WAKEFIELD, F.L. ESTATE — Sec. 35 Rt. 1
Heyworth — Eugene Dewey — 125 acres

WAKEFIELD, NANNETTE — Sec. 3 Rt. 2
Heyworth George Shankel — 150 acres

WATKINS, DOROTHY — Sec. 6 Rt. 1
Heyworth Walter Weishaar — 185 acres

WATTS, CHARLES — Sec. 21 Rt. 1
Heyworth — 6 acres

WATLINGTON, L.S. — Sec. 33 Rt. 1
Heyworth Wilbur Peyton — 159 acres

WELLS, C.L. — Sec. 34 Rt.
Heyworth — 8 acres

WERTHEIMER, MRS. GUSSIE — Sec. 5 Rt. 1
Heyworth Walter Little — 170 acres

WHITE, ROLLAND — Sec. 4 Rt. 1
Randolph George R. White — 316 acres

WIETING, JOHN — Sec. 17 Rt. 1
Randolph — 80 acres

WILEY, L.R. Rt. 1
Randolph 50 acres

WYNN, MRS. ALVINA Rt. 2
Heyworth James E. Maxwell 120 acres

WILLIAMSON, CHARLES D. Sec. 22 Rt. 1
Heyworth 23 acres

ZIMMERMAN, AUGUST Sec. 21 Rt. 1
Randolph 160 acres

WOLFF, PAUL A. Sec. 19 Rt. 1
Randolph Henry W. Pleines 175 acres

TOWANDA TOWNSHIP

TOWANDA

BARNES

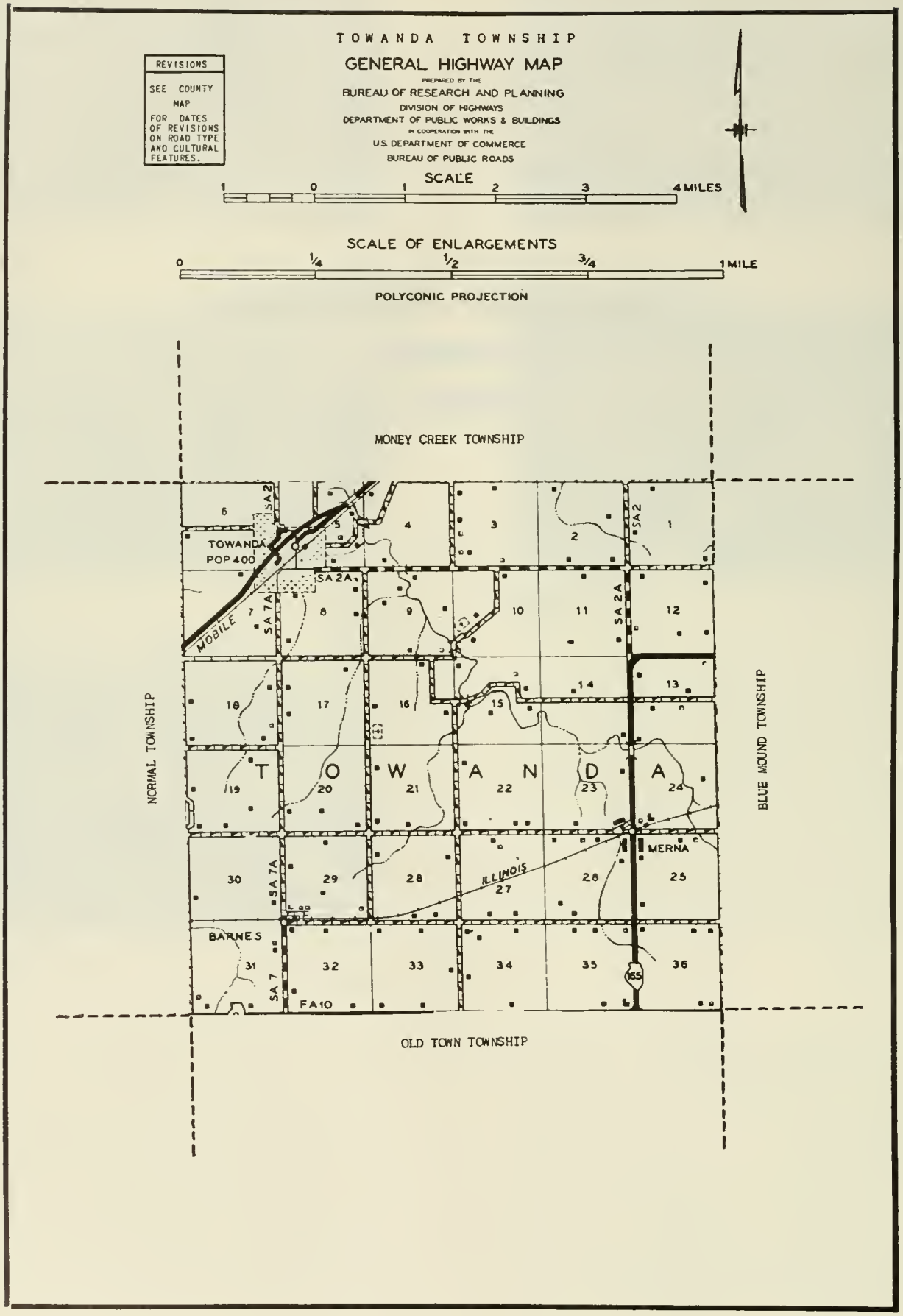
TOWANDA TOWNSHIP
GENERAL HIGHWAY MAP
PREPARED BY THE
BUREAU OF RESEARCH AND PLANNING
DIVISION OF HIGHWAYS
DEPARTMENT OF PUBLIC WORKS & BUILDINGS
IN COOPERATION WITH THE
U.S. DEPARTMENT OF COMMERCE
BUREAU OF PUBLIC ROADS
REVISIONS
SEE COUNTY MAP FOR DATES OF REVISIONS ON ROAD TYPE AND CULTURAL FEATURES.
SCALE
1 0 1 2 3 4 MILES
SCALE OF ENLARGEMENTS
0 1/4 1/2 3/4 1 MILE
POLYCONIC PROJECTION
MONEY CREEK TOWNSHIP
NORMAL TOWNSHIP
BLUE MOUND TOWNSHIP
OLD TOWN TOWNSHIP
TOWANDA
POP 400
MOBILE
ILLINOIS
MERNA
BARNES
SA 2
SA 2A
SA 7A
SA 7
FA 10
65
T O W A N D A

TOWANDA

Just northeast of Bloomington is located the tree-shaded village of Towanda, with a population of 400. It is one of the numerous towns laid out by Jesse W. Fell, founder of Normal and pioneer Illinois land developer. When Fell platted Towanda in 1854, he was associated with Charles W. Holder, who founded the village of Holder. Located on the Gulf, Mobile & Ohio Railroad and on US 66, Towanda today is the principal community of Towanda Township, which has a total population of 959. First to settle in the township was John Trimmer, who came with his family in 1826.

BARNES

Also in Towanda Township is the small hamlet of Barnes, with a population of ten. It is served by the postoffice at nearby Normal. Just southwest of the hamlet is located the Bloomington Municipal Airport.

ST. PATRICKS CHURCH MERNA
Father Buche

TOWANDA GRAIN COMPANY
CO-OPERATIVE

GRAIN - COAL - LUMBER - FEED
SEED - BUILDING MATERIALS - FENCE
Custom Feed Grinding
FERTILIZER

TOWANDA, ILLINOIS PHONE 3

LEROY STATE BANK
LE ROY, ILLINOIS

Complete Farm Service Department

Trust Department

MEMBER FEDERAL DEPOSIT INSURANCE CORPORATION

MERNA SCHOOL MERNA

BABB, G.A. Sec. 32 Rt. 1
Normal 200 acres

PHOENIX SCHOOL Rt. 1
Towanda 1 acre

BARNES, MAY Sec. 21 Rt.
Normal 160 acres



SMITH GROVE CEMETERY Sec. 10
Towanda

BARNES, ULAMAC A. TRUSTEE Sec. 32 Rt. 2
Normal Eugene Killian Tenant 160 acres

ALLISON, ROBERT Sec. 9 Rt. 1
Towanda Allan Haas Tenant 120 acres

BEDINGER SISTERS Sec. 18
Normal Joe Oertle Tenant 178.83 acres

BROKAW, CHARLES
Towanda

Sec. 13 Rt. 1
200 acres

BROOKS, C.
Normal

Sec. 7 Rt. 1
94 acres

CARMODY, C.E. & SON'S
Towanda

Sec. 2 Rt. 1
240 acres

CARMODY, C.E. & SON'S
Towanda

Sec. 12 Rt. 1
240 acres

CARMODY, C.E.
Towanda

Sec. 12 Rt. 1
200 acres

CARMODY, DAN
Towanda

Sec. 11 Rt. 1
160 acres

CAREY, H.
Normal

Sec. 6 Rt. 1
240 acres

CARY, HARRY
Towanda

Sec. 6 Rt. 1
124 acres

CARY, HARRY Sec. 6 Rt. 1
Towanda Oscar Moore Tenant 244 acres

CLARK, DANA E. Sec. 8 Rt. 1
Towanda 80 acres

COWLES, R.A. Sec. 30 Rt. 1
Bloomington H.C. Niehus 280 acres

COX, EDWARD A. Rt. 1
Bloomington 80 acres

CUNNINGHAM, MIKE Sec. 35
Normal Donald Spencer Tenant 160 acres

CUMMINGHAM, N.T. Sec. 26 Rt. 1
Normal John Cummingham Tenant 117 acres

DALTON, THOMAS Sec. 13
Towanda Paul Dalton Tenant 160 acres

DEE, JAMES Sec. 32 Rt. 1
Bloomington 160 acres

DEMANGE, R.C. Sec. 28
Normal Morris Lalicker Tenant 80 acres

FRANK, ROSE Rt. 1
Bloomington 120acres

DENEEN BROS. Sec. 31 Rt. 1
Bloomington E.J. Sutter 360 acres

FRANK, WILLIAM Sec. 33 Rt. 2
Normal 80 acres

DEUTSCH, OSCAR E. R.R. #1
Towanda 80 acres

GAHAGEN, J. Sec. 27 Rt. 1
Merna 75 acres

FRANK, MATTIE ESTATE Sec. 33 Rt. 1
Bloomington 200 acres



GAHAGEN, J. Sec. 26 Rt. 1
Merna 40 acres

GATLIFF, E.B. Sec. 4
Towanda E.D. Wesley Tenant 128.40 acres

GATLIFF, SARA Sec. 5 Rt. 1
Towanda William C. Quinn Tenant 225 acres

GEIGER, A.W. Sec. 23 Rt. 1
Merna 80 acres

GEIGER, A.W. Rt. 1
Towanda Noble Webb Tenant 180 acres

GEIGER, C. Sec. 21 Rt. 1
Normal 80 acres

GEIGER, CELIA Sec. 21 Rt. 2
Normal 80 acres



GEIZER, JOHN Sec. 3 Rt. 1
Towanda Tony Spitzer Tenant 120 acres

GOULD, CATHERINE Sec. 27 Rt. 2
Normal Richard Brines Tenant 160 acres

HAYDEN, CHARLOTTE M. AND SONS Sec. 32 Rt. 1
Bloomington 160 acres

HANLEY, KATHERINE MARY Sec. 28 Rt. 2
Normal Reldon Shoemaker Tenant 154 acres

HANLEY, MARIE B. Sec. 33 Rt. 2
Normal 80 acres

HENDERSON, DENNY E. Sec. 5 Rt. 1
Towanda 160 acres

HENDERSON, DENNY E. Rt. 1
Towanda 80 acres

HELLER, ETHEL Sec. 9 Rt. 1
Towanda 80 acres

HILDEBRANT, BEN Sec. 35 Rt. 2
Normal Wilson Garter Tenant 160 acres

HILTS, BOB Sec. 14 Rt. 1
Towanda 80 acres

HILTS, BOB
Towanda

Sec. 14 Rt. 1
80 acres

HILTS, MARIAN
Towanda J.C. Jones Renter

Sec. 2 Rt. 1
165 acres



JONES, ELMO
Towanda

Sec. 10 Rt. 1
300 acres

JONES, EBON
Towanda

Sec. 7 Rt. 2
360 acres

JONES, LEN
Towanda Winter Tenant

Sec. 16

JONES, L.E.
Towanda Charles Brokaw Tenant

Sec. 10 Rt. 1
300 acres

JONES, M.E.
Normal

Sec. 10 Rt. 1
160 acres

KEIGHIN, PAUL
Merna

Sec. 14 Rt. 1
2 acres

KELLEY, HUSH L. Sec. 38
Normal Martin Kelley Tenant 153 acres

KELLEY, MARY L. Sec. 25 Rt. 1
Merna Robert Kelley Tenant 240 acres

KELLEY, WM. Sec. 23 Rt. 1
Normal John McClellen Renter 115 acres

KING, ALLEN CARRIE Sec. 22 Rt. 2
Normal 160 acres



KING, JOHN Sec. 18 Rt. 2
Normal 81 acres

KILLIAN, MRS. MARY E. Sec. 36 Rt. 1
Ellsworth Francis Killian Renter 160 acres



KINSELLA, DAN AND HAROLD Sec. 36
Normal 2 acres

KINSELLA, DAN AND HAROLD Sec. 36 Rt. 1
Normal 80 acres

KINSELLA, WILLIAM J. Sec. 25
Merna 240 acres

KIRKPATRICK, CLOE Sec. 7 Rt. 1
Towanda James T. Richard Tenant 320 acres

KRAFT, BURDITT Sec. 16 Rt. 1
Towanda 80 acres

KRAFT, BURDITT Sec. 16 Rt. 1
Towanda Charles Kraft Tenant 200 acres



KRAFE, FRANK Sec. 17 Rt. 1
Towanda 240 acres

KRAFT, HELEN Sec. 7 Rt.
Towanda William Gerdes Renter 181 acres

KRAFT, HELEN Sec. 7
Towanda William H. Gerdes 181 acres

KRAFT, HELEN Sec. 33 Rt. 1
Bloomington Roy Westfall Renter 200 acres

KRAFT, LEO
Towanda

Sec. 17 Rt. 1
320 acres

KRAFT, RAYMOND
Normal

Sec. 18 Rt. 2
80 acres

KRAFT, LOWELL C.
Towanda

Sec. 8 Rt. 1
80 acres

KRAFT, TIMOTHY
Towanda

Sec. 4 R.R. 1
160 acres

KRAFT, MARION GREER ESTATES
Towanda Charles Graham Tenant

Sec. 3 Rt. 1
285 acres

LAWRENCE, SISTER
Normal John Doherty

Rt. 2
200 acres

KRAFT, RAYMOND
Normal

Sec. 17 Rt. 2

LAWRENCE, SISTERS
Normal

Sec. 19 Rt. 2
80 acres

LARKIN, RAY
Towanda

Sec. 2 Rt. 1
120 acres



MARTIN'S STANDARD

TOWANDA

MARGESON, H.
Normal

Sec. 17 Rt. 1
80 acres

McAVOY, JOSEPH
Merna

Sec. 26 Rt. 1
80 acres

McDONALD, EUGENE H.
Towanda

Sec. 13 Rt. 1
32 acreas

McGRATH, TERESA
Towanda

Sec. 1 Rt. 1
162 acres

MECHERLE ESTATE
Bloomington Leo Pitts Renter

Sec. 35 Rt. 1
1120 acres

MECHERLE ESTATE
Bloomington

Sec. 35 Rt. 1

MECHERLE ESTATE Sec. 36 Rt. 1
Bloomington George Pitts Renter 145-27 acres

MERNA, JOSEPH Sec. 23 Rt. 1
Merna 260 acres

MERNA, WM. Sec. 23 Rt. 1
Merna 200 acres

MILLER, JOHN Sec. 14 Rt. 1
Towanda 180 acres

MOBERLEY, ALVIN E. Sec. 20 Rt. 2
Normal C.B. Keighin 410 acres

MOORE, TOM Sec. 26
Merna James Savage Tenant 180 acres

MOULDER, MRS. O.E. Sec. 8
Towanda Elvis Swain Tenant 160 acres

NOLL, KENNETH Sec. 25 Rt. 1
Normal Raymond Killian Renter 80 acres

O'ROURKE, CATHERINE Sec. 34 Rt. 1
Bloomington John O'Rourke Renter 240 acres

PRAHM, HELEN Sec. 29
Normal Lfvi Prahm Tenant 107.07 acres

REED, ALVY Sec. 15 Rt. 1
Towanda W.M. Redmond Renter 140 acres

RICHARD'S, JOHN GARAGE TOWANDA

RIDGEWAY, E.W. Sec. 6 Rt. 1
Normal 80 acres

SAWYER, THEO. Sec. 19 Rt. 1
Normal 160 acres

SCHLOSSER, F. L. Sec. 23 Rt. 1
Merna 40 acres

SCHLOSSER, FRED LEWIS Sec. 23
Merna 640 acres

SCHLOSSER, FRED LEWIS — Sec. 24
Merna — 240 acres

SCHWARTZ AND McCOWAN — Sec. 12 Rt. 2
Normal Guth Emerson — 230 acres

SKINNER, Z. — Sec. 2 Rt. 1
Towanda — 83 acres

SKINNER, Z. — Sec. 21 Rt. 1
Normal — 80 acres

SNOW, CHAS. W. — Sec. 13 Rt. 1
Towanda — 160 acres

SNOW, CHARLEY W. — Sec. 13 Rt. 1
Towanda — 160 acres

SNOW, EMILY B. — Sec. 12 Rt. 1
Towanda — 176 acres

STANDARD GAS STATION — Sec. 7 Rt. 1
Towanda — ½ acres

STUBBLEFIELD, E.J. Sec. 15 Rt. 1
Towanda Keith White Tenant 160 acres

SUTTER, ALICE Sec. 27 Rt. 2
Normal Noble Edgington Tenant 152 acres

SUTTER, CAROLINE Sec. 19 Rt. 2
Normal Paul Sutter 240 acres

SUTTER, DELMAR E. Sec. 6 Rt. 1
Towanda 607 acres

SUTTER, E.J. Sec. 29 Rt. 1
Normal 80 acres

SUTTER, E.J. Sec. 31 Rt. 1
Bloomington 180 acres

SUTTER, ERNEST L. Sec. 24 Rt. 1
Merna 160 acres

SUTTER, LESLIE Sec. 22 Rt. 1
Towanda 162 acres



SUTTER, LESLIE R. Sec. 24 Rt. 1
Towanda 50 acres

SWEENEY, JAMES L. Sec. 31 Rt. 1
Normal Helen E.A. Kinsella 176 acres

SUTTER, LESLIE R. Sec. 24 Rt. 1
Towanda 50 acres

TOWANDA GRAIN COMPANY TOWANDA

SUTTER, MERLE G. Sec. 31 Rt. 2
Normal 160 acres

THOMAS, HENRY Sec. 20
Normal Thomas Orville Tenant 200 acres

SUTTER, MERLE G. Sec. 21 Rt. 2
Normal 160 acres

WEBER, PAUL Sec. 19 Rt. 2
Normal 200 acres

WHITE, CLARK J. Sec. 11 Rt. 1
Towanda 200 acres

WOMACK, G.R. Sec. 22 Rt. 1
Towanda 158 acres

WHITE, WARREN T. Sec. 16 Rt. 1
Towanda Alva Powell Tenant 207 acres

YOUNG, LAURANCE H. Sec. 1 Rt. 1
Towanda 320 acres

FACTS ABOUT ISNU

- ISNU will mark 100 years of service to Illinois schools in 1957 when Centennial events will be scheduled to celebrate the founding of the University.

- The oldest state-supported university or college in Illinois, ISNU was founded in 1857 at "North Bloomington," later named "Normal" after the University.

- Teachers for all age groups from kindergarten through junior college and for all types of education are prepared at ISNU.

- Degrees granted by ISNU are the Bachelor of Science in Education and the Master of Science in Education. The graduate school, opened in 1944, now has a complete program of advanced work.

- The Old Main building, first used in 1860, is one of the oldest in use anywhere for a state program of teacher education.

- The Special Education Building, state center for the education of teachers for exceptional children, was completed and first used in 1950.

- There are 25 major buildings on the 68-acre main campus. The University farm, covering 192 acres, is the location of 12 additional buildings.

- Many of the trees on the campus were planted soon after ISNU was established, and some are at least 90 years old.

- The total value of the land, buildings, and equipment in use for teacher education at ISNU is well over $11,000,000.

- The Bloomiogton-Normal community in which ISNU is located now has a population of about 45,000.

- With more than 2,600 resident students, more than 1,000 laboratory school students, and more than 400 academic and non-academic employees—the campus itself has a population of approximately 4,000 persons. In addition the University offers extension classes in off-campus centers for hundreds of students annually.

CAMPUS GUIDE

ILLINOIS STATE NORMAL UNIVERSITY

Building Directory

ADMINISTRATION BUILDING

Administrative Assistant to the President	203
Admissions Office	205
Alumni Office	108
Appointments Bureau	12
Audio-Visual Education Office	202
Board Room	201
Business Office	103
Cashier	103
Dean	210
Dean of Men	110
Dean of Women	105
Duplicating Service	301
Educational Test Service	305
Field Services Director	208
Housing Director	206
Mailing Room	1
Physical Plant Staff	7
Post Office	106
President	203
Publicity Office	108
Recorder	205
Registrar	205

BARTON HALL

Resident Director

JOHN W. COOK HALL

Division of Business Education	103
Division of Junior College Education	200A
Radio Studios	400
Rehearsal Hall	1

DUNN HALL

Resident Director

FELL HALL

Cafeteria
The Cage
Resident Director

DAVID FELMLEY HALL OF SCIENCE

Division of Agriculture Education	193
Department of Biological Science	206
Department of Physical Science	310

INDUSTRIAL ARTS BUILDING

Capen Auditorium	First Floor
Division of Art Education	106
Division of Home Economics Education	102
Division of Industrial Arts Education	14
University Press	5

MILNER LIBRARY

Director of Libraries
Director of Museums

This guide to the Illinois State Normal University campus is an aid for visitors and new students in locating academic and administrative offices as well as in finding certain individuals and buildings. The directory on this page lists the offices which serve as centers for various activities and functions in each of the major campus buildings. In both the building directory and the index, on the opposite side of the page, the main office of each academic department or division is given as well as the offices which are concerned with many other administrative services.

The campus map gives a picture of the entire campus in addition to serving as a reference to the location of each building. The names included in the index are those of the faculty and staff members who have administrative duties in relation to the many services and activities necessary to the operation of the University. All faculty and staff members are glad to answer more specific questions about ISNU which cannot be covered in this guide.

CAMPUS MAP
ILLINOIS STATE NORMAL UNIVERSITY

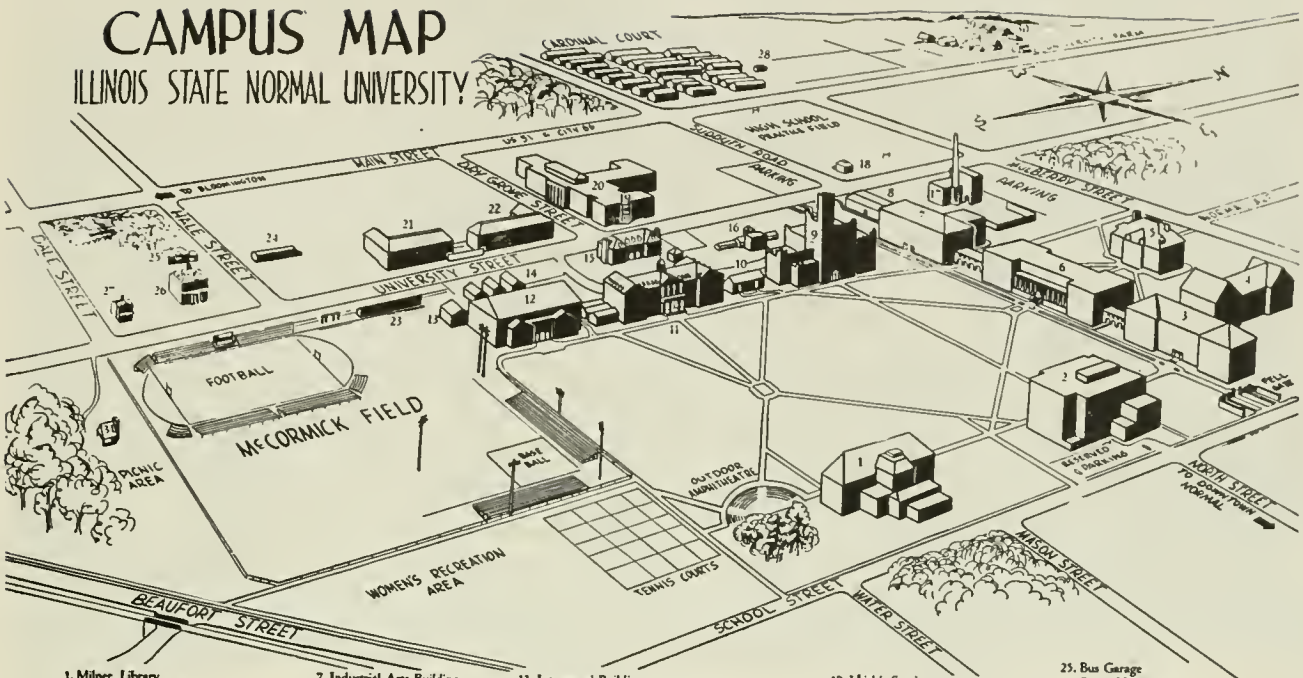

1. Milner Library
2. Administration Building
3. Thomas Metcalf Building
4. David Felmley Hall of Science
5. North Hall
6. Old Main
7. Industrial Arts Building
8. Industrial Arts Annex
9. John W. Cook Hall
10. Music Building
11. Fell Hall
12. McCormick Gymnasium
13. Intramural Building
14. Federal Buildings—F-1, F 2, F-3 F-4, F-5, F-6
15. Rambo Home Management House
16. Greenhouse
17. Heating Plant
18. Maintenance Shop
19. Health Service
20. Special Education Building
21. Men's Residence Hall
22. Women's Residence Hall
23. Bleacher House
24. Carpenter Shop
25. Bus Garage
26. Smith Hall
27. Smith Hall Annex
28. Cardinal Court Kindergarten
29. Stock Judging Pavilion
30. Machinery Hall
31. Outdoor Fireplace

McCORMICK GYMNASIUM

Athletic Director	103
Department of Health and Physical Education for Men	103
Department of Health and Physical Education for Women	104
Women's Recreation Association Lounge	

THOMAS METCALF BUILDING

Dean of Boys, University High School	107
Dean of Girls, University High School	107
Director of Laboratory School Experiences	113
Metcalf Elementary School Library	205
Principal, Metcalf Elementary School	115
Principal, University High School	107
School Nurse	111
University High School Library	106

NORTH HALL

Department of Geography	104
Department of English	202
The Index	209
The Vidette	205

OLD MAIN

Division of Elementary Education	207
Department of Foreign Languages	101
Department of Mathematics	102
Division of Music Education	113
Division of Secondary Education	106
Department of Social Science	208
Division of Speech Education	114
Student Lounge	1
Textbook Library	7

JESSIE E. RAMBO HOME MANAGEMENT HOUSES

Director

SMITH HALL

Resident Director

SPECIAL EDUCATION BUILDING

Division of Special Education	103
Health Service	266
Psychological Clinic	205

INDEX

The following alphabetical index includes the names of individuals who are heads of departments, directors of divisions, or who have administrative or a combination of administrative and teaching duties. This index also gives the location of the main office of each department or division as well as the offices concerned with business and other non-academic activities.

The letters preceding room numbers refer to the various buildings as follows: A—Administration Building, C—John W. Cook Hall, G—McCormick Gymnasium, I—Industrial Arts Building, L—Milner Library, M—Main Building, N—North Hall, S—David Felmley Hall of Science, SE—Special Education Building, T—Thomas Metcalf Building.

Administrative Assistant to the President A203
Admissions A205
Agriculture S103
Alumni A108
Art I106
Asst. Dean of Men A110
Asst. Dean of Women Fell Hall and A105
Athletics G103
Audio-Visual A202

Bakas, Peter R. A101
Bey, Douglas R. T107
Biological Science S206
Bradford, Alice Fell Hall
Brenneman, Elsie A205
Buildings Supt. A7
Bureau of Appointments A12
Business Education C103
Business Office A103
Butler, John H. A7

Capen Auditorium 1st floor Ind. Arts Building
Carrington, J. W. T113
Cashier A103
Conkey, Frances Home Management Houses

Davis, Florence I102
Dean of University A210
Dean of Graduate School A210
Dean of Men A110
Dean of Women A105
DeYoung, Chris A. M106

Education and Psychology M106
Elementary Education M207
Engineer, Chief A7
English N202
Ensign, Preston A103

Fairchild, R. W. A203
Field Services A208
Food Services Fell Hall
Foreign Languages M101
Freauff, Walter Dunn Hall
French, Esther L. G104

Geography N104
Gibson, Harold E. A12
Glasener, F. Russell M7
Gooding, R. U. S310
Graduate School Dean A210
Grounds Supt. A7

Hall, Mrs. Gertrude A108
Hancock, Howard J. G103
Hardy, C. W. SE251
Health Service SE266
Health Service Director SE251
Hiett, Herbert R. N202
Holmes, F. L. D. M114
Home Economics I102
Hoover, F. Louis I106
Horton, Clifford E. G103
Housing Office A206
Hudelson, C. W. S103
Huggins, Ruth C. T107

Industrial Arts I14

Johnson, Harry G. A7
Junior College Education C200A

Keaton, Anna L. A105
Kinneman, John A. M208
Kirchhoefer, Esther A205
Knudson, Emma R. M113

Laboratory School Director T113
Lamkey, E. M. R. S206
Larsen, Arthur H. A210
Lawson, W. P. A7
Libraries, Director of L
Lichty, Elden A. C200A
Linkins, R. H. A110
Lovelass, Harry D. T107

Malmberg, Eloise D. A206
Marzolf, Stanley S. SE205
Mathematics M102
McCormick, Clyde T. M102
Melrose, Ferne M. A205
Metzler, Winifred T106
Miller, L. Wallace A208
Miller, M. L. A202
Monninger, R. C. A7
Museums Office L
Music M113

Nance, Helen M207
Norton, Stanley K. A110
Nurse, Elementary and High School T111
Nurse, Supervising SE254

Parker, Rose E. SE103
Peikert, Cecelia H. L
Photographer A108
Physical Education
(men) G103
(women) G104
Physical Plant Staff A7
Physical Science S310
Post Office A106
President A203
Psychological Clinic SE205
Publicity A108

Radio Studios C400
Recorder A205
Registrar A205
Rehearsal Hall C1
Replogle, Vernon L. T115
Residence Halls
Resident Director Barton Hall
Resident Director Dunn Hall
Resident Director Fell Hall
Resident Director Smith Hall
Rickman, Lillie Mae SE103
Roseman, Ferne A. A105
Russell, Mrs. Helen A301
Rylander, Carol Barton Hall

Sealock, John A103
Secondary Education M106
Shea, Grace R. T111
Smith, Nelson A108
Social Science M208
Special Education SE103
Speech M114
Steele, J. Russell A108
Stombaugh, Ray M. I14
Student Lounge M1

Terrill, Isabelle Fell Hall and A105

Textbook Library M7
Textbook Library Supervisor M7
The Index N209
The Vidette N205
Thomas Metcalf Elementary School
Library T205
Principal T115
Tiedeman, Herman R. A305
Toll, Lewis R. C103

Ullsvik, Bjarne R. A203
University High School
Dean of Boys T107
Dean of Girls T107
Librarian T106
Principal T107
University Press I5
Vissering, Mrs. Harriet Smith Hall

Wade, Frances M. A108
Watterson, Arthur W. N104
Welch, Eleanor Weir L
White, William V. I5
Whitten, Jennie A. M101
W.R.A. Lounge G

Zimmerman, Ruth T205

NORMAL

Special Education Building

WEST TOWNSHIP

GLENAVON

KUMLER

WEEDMAN

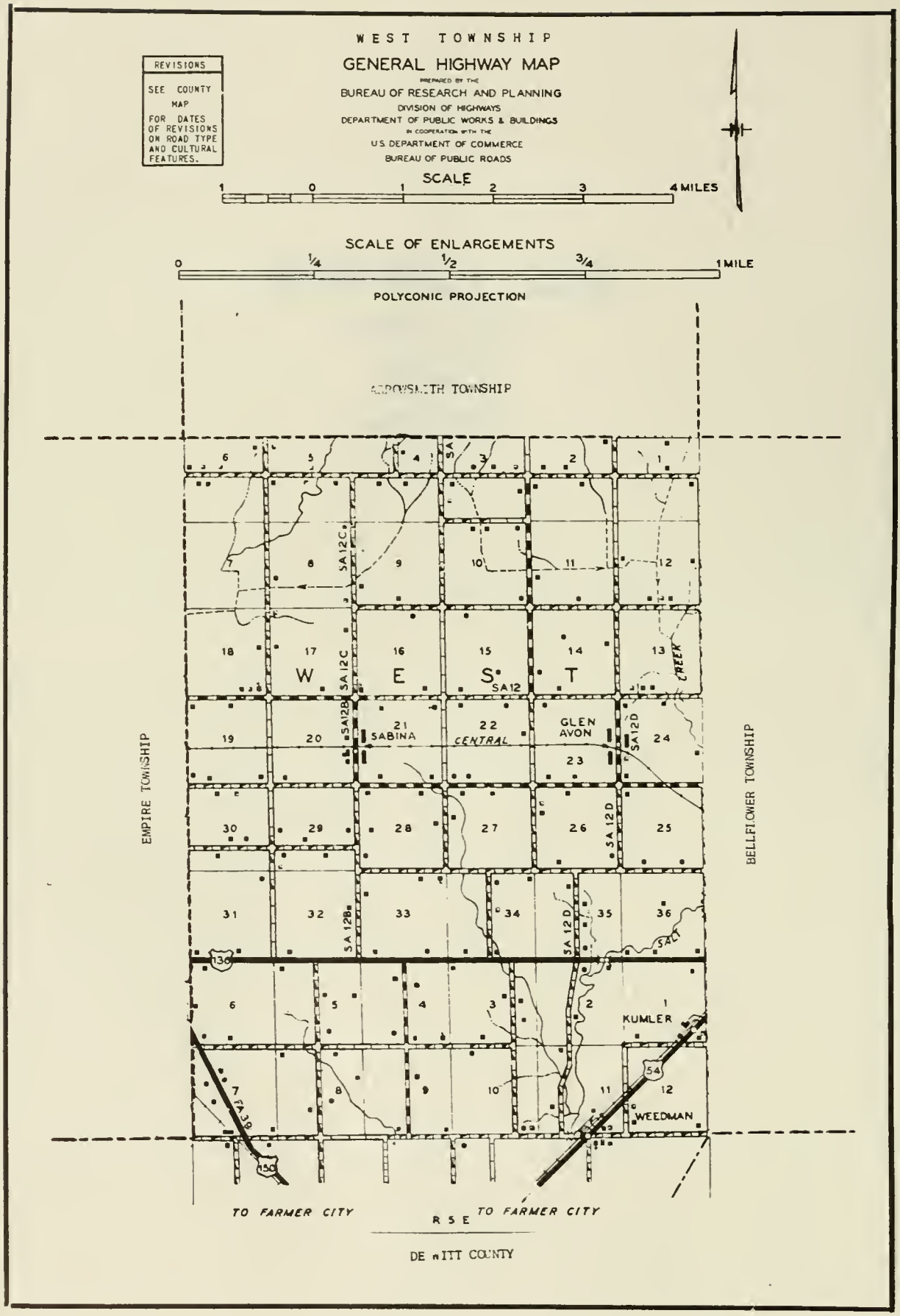
WEST TOWNSHIP
GENERAL HIGHWAY MAP
PREPARED BY THE
BUREAU OF RESEARCH AND PLANNING
DIVISION OF HIGHWAYS
DEPARTMENT OF PUBLIC WORKS & BUILDINGS
IN COOPERATION WITH THE
U.S. DEPARTMENT OF COMMERCE
BUREAU OF PUBLIC ROADS
REVISIONS
SEE COUNTY MAP FOR DATES OF REVISIONS ON ROAD TYPE AND CULTURAL FEATURES.
SCALE
1 0 1 2 3 4 MILES
SCALE OF ENLARGEMENTS
0 1/4 1/2 3/4 1 MILE
POLYCONIC PROJECTION
ARROWSMITH TOWNSHIP
EMPIRE TOWNSHIP
BELLFLOWER TOWNSHIP
W E S T
SABINA
CENTRAL
GLEN AVON
KUMLER
WEEDMAN
SALT CREEK
SA 12
SA 12B
SA 12C
SA 12D
FA 38
136
54
150
TO FARMER CITY
TO FARMER CITY
R 5 E
DE WITT COUNTY

GLEN AVON

In the southeast corner of the county lies the small village of Glen Avon, with a population of twenty. It is served by the postoffice at nearby Bellflower (in Bellflower Township). The village is situated on the Illinois Central Railroad. It is the principal community of West Township, which has a total population of 677. Among early settlers of the township area were Henry West, after whom the township is named, and John Weedman, after whom the hamlet of Weedman is named. They came in 1850 and 1851, respectively.

KUMLER

Also in West Township is the small settlement of Kumler. It is located on the Illinois Central Railroad. The settlement derived its name from the Reverend John Kumler, a pioneer landowner of the area.

WEEDMAN

Another small settlement in West Township is Weedman, which also is on the Illinois Central Railroad. It was named after John Weedman, early settler of the area.

HYBRID

SEED CORN



FARM

SEEDS

CHAS. T. GILDERSLEEVE AND SON

Phone 26 • Hudson, Illinois

FUNK'S GROVE GRAIN CO.

GRAIN • SEEDS

COAL

Elevators at
McLEAN AND FUNKS GROVE

Phone 7 - McLean, Ill.

Phone 67 - Funks Grove, Ill.

KUMMER SCHOOL
Farmer City

Sec. 1 Rt. 1

WEST TOWNSHIP SCHOOL
Arrowsmith Charles Kumler

Sec. 16 Rt. 1
210 acres

WEST TOWNSHIP SCHOOLSS Sec. 16 Rt. 1
Arrowsmith Clytus Gilmore 210 acres

ALTHOUSE, MRS. LOLA Sec. 29 Rt. 1
Leroy 160 acres

WEST COMMUNITY SCHOOL LEROY
Willis Haughey

ALLERSON, JULIET & LEE Sec. 27 Rt. 1
Farmer City Frank Sprau 160 acres

WEST TOWNSHIP SCHOOL Sec. 16 Rt. 1
Arrowsmith P.J. Irish 220 acres

ALTHOUSE, RUSSELL C. Sec. 19 Rt. 1
Leroy

ALEXANDER, MRS. ED Sec. 31 Rt. 1
Leroy Emery F. McClure 320 acres

ARMSTRONG, GEORGE Sec. 7 Rt. 2
Farmer City Laurence Bowman 320 acres

BANE, E.M. Sec. 13 Rt. 1
Arrowsmith Merle Hendren 200 acres

BANE, JOHN Rt. 1
Arrowsmith Ventus H. Norfleet 160 acres

BERRY, VERA Sec. 19 Rt. 2
Leroy Richard Crumbaugh 160 acres

BERGLAND, LOUIS Sec. 10 Rt. 1
Farmer City

BISHOP, J.F. ESTATE Sec. 29 Rt. 1
Leroy Frank Murpy 160 acres

BOIS ESTATE Sec. 4 Rt. 1
Farmer City Paul Franklin 160 acres

BORNGASSER, LLOYD Sec. 21 Rt. 1
Arrowsmith Victor Linse 320 acres

BORNGASSER, LLOYD Sec. 22 Rt. 1
Arrowsmith Walter Poppe 200 acres

BRINNING, MRS. CARRIE Sec. 23 Rt. 1
Farmer City 80 acres

BUCHHOLZ, DOROTHY Sec. 17 Rt. 1
Arrowsmith Merle Kuehling 320 acres

BUFORD, H. Sec. 3 Rt. 1
Farmer City

BURFORD, HARRIET Sec. 36 Rt. 1
Farmer City Edgar N. Plotner 160 acres

CALHOUN, LESLIE D. Sec. 3 Rt. 1
Farmer City Willie Trimble

CALHOUN, LESLIE D. Sec. 3 Rt. 1
Farmer City 273 acres

CALHOLN, LESLIE D. Sec. 5 Rt. 1
Arrowsmith Wayne Stevens 240 acres

CLIFFORD, MRS. J.J. Sec. 9 Rt. 1
Farmer City John M. Clifford 160 acres

CONRAD, LOLA Sec. 21 Rt. 1
Farmer City Cecil Pitzer 160 acres

CRUMBAUGH, J.T. AND E.J. ESTATE Sec. 18 Rt. 2
Leroy Banner and Bremer 450 acres

CRUMBAUGH, J.T. AND E.J. ESTATE Sec. 18 Rt. 2
Leroy Claire L. Builta 350 acres

CRUMBAUGH, L.A. & MARGARET Sec. 19 Rt. 1
Leroy Marga-Lin Turkey Farm 240 acres

DICK, JR. GEORGE F. Rt. 1
Farmer City Raymond Swigart 228 acres

DECKER, MARY BELL Sec. 30 Rt. 1
Leroy Perry Morgan 160 acres

DENNY, JOSIE Sec. 26 Rt. 1
Bellflower 120 acres

ELDERS, RICHARD Sec. 12 Rt. 1
Farmer City

ENGLE, ESTHER
Farmer City C.E. Bennett
Sec. 11 Rt. 1
285 acres

ENGLE, ESTHER
Farmer City
Sec. 3 Rt. 1

ELMORE, LLOYD
Farmer City
Sec. 11 Rt. 1
90 acres

FENSTERMAKER, CARL R.
Arrowsmith
Sec. 11 Rt. 1
200 acres

FILLENWORTH
Farmer City
Sec. 3 Rt. 1

FOGAL, ALBERT
Farmer City Harlan Bottles
Sec. 26 Rt. 1
80 acres

FORREST, CLAYTUS
Arrowsmith
Sec. 12 Rt. 1
160 acres

FORREST, M. LOUISE
Bellflower Francis Forrest
Sec. 23 Rt. 1
97 acres

FRAWLEY, ROY
Leroy Dallas Brown
Sec. 28 Rt. 1
120 acres

GILL, SALLIE
Farmer City Lyle Gill
Sec. 7 Rt. 2
120 acres

GOSE, ANNA
Farmer City Elmer Gose
Sec. 1 Rt. 1
240 acres

GRAF, HARX
Farmer City Paul Heagy
Sec. 28 Rt. 1
200 acres

GRAFF, FRED AND IMIG, MILDRED
Farmer City E.J. Cayton
Sec. 22 Rt. 1
280 acres

GRIZZELL, EVA
Farmer City
Sec. 33 Rt. 1

GRIZZELL, MILES C.
Leroy Mack Watson
Sec. 33 Rt. 1
250 acres

HAMMAN, EVERETT E.
Arrowsmith Sabina Station Elev.
Sec. 21 Rt. 1
Lillard C.

HARRISON, MARY I. Sec. 22 Rt. 1
Farmer City Elden McConkey 120 acres

HARRELL, WM. T. Sec. 22
Arrowsmith 158 acres

HAWKS, ALLEN Sec. 25 Rt. 1
Bellflower Virgil Kuntz 400 acres

HERRICK, MRS. WAYNE Sec. 8 Rt. 1
Leroy Borton Hobart 100 acres

HIITHER, HATTIE Sec. 23 Rt. 1
Bellflower Henry Hiither 97 acres

HOEL, MAURINE Sec. 12 Rt. 1
Arrowsmith Dan Leary 160 acres

HOLDER, ELIZABETH Sec. 9 Rt. 1
Arrowsmith

HOLDER, ELIZABETH Sec. 9 Rt. 1
Arrowsmith Carl Arbuckle 480 acres

HOIT, CLAR L. Sec. 24 Rt. 1
Arrowsmith 200 acres

HOIT, J. RAY Sec. 19 Rt. 1
Leroy 72.8 acres



HORINE, LILLARD C. Sec. 20 Rt. 1
Arrowsmith 240 acres

HOUSER, MRS. CHRIS Sec. 28 Rt. 1
Farmer City C.D. Miller 120 acres

HOWARD, MRS. AUSTIN Sec. 6 Rt. 1
Leroy

HUDDLESTON, FRANK ESTATE Sec. 33 Rt. 1
Farmer City Ralph Ellis 230 acres

HUMPHREY, RALPH Sec. 34 Rt. 1
Farmer City William Thom 240 acres

JACKSON, REX Sec. 8 Rt. 2
Farmer City Frank Mikle 200 acres

JILES, WALTER — Sec. 20 Rt. 1
Arrowsmith — 160 acres

JOHNSON, ARTHUR & LYLE — Sec. 14 Rt. 1
Arrowsmith — Arthur Johnson — 200 acres

JILES, WALTER A. — Sec. 20 Rt. 1
Arrowsmith — Roy W. Jiles — 240 acres

KENNEDY, JAMES R. — Sec. 32

JONES, EMERY — Sec. 2 Rt. 1
Saybrook — William May — 160 acres

KEYS, C.R. ESTATE — Sec. 21 Rt. 1
Leroy — James McLaughlin — 160 acres

JONES, RUTH SAXTON — Sec.11 Rt. 1
Farmer City — Donald Hoffman — 267 acres

KINGDON, MRS. ELLA ANN — Sec. 2 Rt. 1
Saybrook — Glen Green — 160 acres

KIRSCHNER, OSCAR Sec. 2 Rt. 1
Arrowsmith Thomas L. Holderly 210 acres

KUMMER ELEVATOR Rt. 1
Farmer City

KUNTZ, RUSSELL Sec. 23 Rt. 1
Leroy 110 acres

HABECKER, LAURA AND BRENNEMAN, GERTRUDE Rt. 1
Arroswmith Walter Frevert Sec. 15 200 acres

LAMBERT, ERNEST O. Sec. 33 Rt. 1
Farmer City 160 acres

LEONARD, GEORGE Sec. 4 Rt. 1
Arrowsmith 325 acres



LINSE, MR. & MRS. VICTOR Sec. 15 Rt. 1
Arrowsmith 80 acres

LITTLER, I.R. Sec. 1 Rt. 1
Farmer City C.C. Fillenworth 220 acres

LOHMEYER, GRETCHEN — Sec. 8 Rt. 1
Leroy E.J. Truax — 182 acres

McCONKEY, MRS. EMMA — Sec. 29 Rt. 1
Leroy Robert McConkey — 200 acres

MARLIN, E.L. — Sec. 13 Rt. 1
Arrowsmith — 80 acres

McCULLOUGH, MRS. MADALENE — Sec. 8 Rt. 2
Leroy Paul Matlock — 240 acres

MALONEY, MRS. MARTY — Sec. 7 Rt. 2
Farmer City — 160 acres

McCULLOUGH, MADELINE F. — Sec. 6 Rt. 2
Leroy Louis Bane — 800 acres

McCLURE, LEE — Sec. 36
Bellflower W.H. Thompson — 280 acres

McCULLOUGH, MADELINE F. — Sec. 6 Rt. 2
Leroy

McKNIGHT, JR. MRS. WILLIAM — Sec. 6 Rt. 1
Leroy — Donald Miller — 77 acres

MOLONEY, JANE — Sec. 28 Rt. 1
Leroy — 120 acres

McINTYRE. ALLEN — Sec. 24 Rt. 1
Bellflower — 103 acres

MORTLAND, W.E. — Sec. 35
Farmer City — 160 acres

MEYERS, RUSSELL — Sec. 21 Rt. 1
Farmer City — Maurice Fogal — 307 acres

MORTLAND, W.E. — Sec. 35 Rt. 1
Farmer City — Virgil Mortland — 120 acres

MILLER, HAROLD — Sec. 10 Rt. 1
Farmer City — Fred Morris — 193 acres

MULLEN, ROBERT E. — Sec. 8 Rt. 2
Farmer City — 80 acres

MURPHY ESTATE
Leroy Russell Dotson
Sec. 6 Rt 2
142 acres

MURRAY, MRS. EMMA
Arrowsmith Andrew Goller
Sec. 17 Rt. 1
320 acres

OLESON, ROY
Leroy
Sec. 30 Rt. 1
132 acres

OUTLAW, W.J.
Farmer City
Sec. 35 Rt. 1
200 acres

OUTLOW, W.J.
Bellflower Thomas Healea
Sec. 25 Rt. 1
80 acres

PFITZENMEYER, KATE
Leroy
Sec. 19 Rt. 1
125 acres

PRICE, FRANK A.
Farmer City George F. Price
Sec. 36 Rt. 1
120 acres

QUAID, LAWRENCE
Leroy
Sec. 29 Rt. 1
40 acres

RAYBURN, MRS. GRACE
Bellflower Carl Bray

Sec. 12 Rt. 1
240 acres

RAWSON, MRS. E.B.
Leroy Ralph Bishop

Sec. 29 Rt. 1
160 acres

RAZOR, L.B.
Leroy

Sec. 11 Rt. 1

REESER, LESTER
Arrowsmith

Sec. 3 Rt. 1
160 acres

REYNOLDS, MRS. LUELLA
Arrowsmith Leroy Mead

Sec. 4 Rt. 1
200 acres

RIDDLE, GEORGE
Arrowsmith

Sec. 5 Rt. 1
80 acres

RIDDLE, GEORGE
Arrowsmith

Sec. 5 Rt. 1
400 acres

ROBISON, V.B.
Bellflower W.H. Soward

Sec. 24 Rt. 1
180 acres

RUST, ADLAI H. Sec. 10 Rt. 1
Arrowsmith

RUST, ADLAI H. Sec. 10 Rt. 1
Arrowsmith Walter Jiles 720 acres

RUST, ADLAI H. Sec. 10 Rt. 1
Arrowsmith

RUST, ADLAI H. Sec. 10 Rt. 1
Arrowsmith

RUCKMAN, PAUL Sec. 9 Rt. 1
Farmer City

SAXTON, LONA B. Sec. 5 Rt. 1
Leroy Franklin Oakley 171 acres

SAXTON, LONA Sec. 5 Rt. 1
Leroy Jesse Emmerson 145 acres

SAXTON, MRS. LONA Sec. 4 Rt. 1
Farmer City Ezra Kopp 158 acres

SAXTON, LONA
Leroy Walter Amdor

Sec. 5 Rt. 1
200 acres

SCHWYLST, OTTO
Farmer City Roy Sutter

Sec. 35 Rt. 1
200 acres

SCARBROUGH, WILLIAM
Arrowsmith George E. Meyer

Rt. 1
80 acres

SILER ESTATE
Arrowsmith

Sec. 15 Rt. 1
120 acres

SCHEWE, WALTER
Farmer City

Sec. 36 Rt. 1
120 acres

SILER ESTATE
Arrowsmith Ernest Beecher

Sec. 15 Rt. 1
160 acres

SCHWYLST, OTTO
Farmer City

Sec. 34 Rt. 1

SMITH, G. GRANT
Bellflower Edward Rohde

Sec. 22 Rt. 1
160 acres

SPRINGER, LAURIE Sec. 2 Rt. 1
Farmer City Willard Bottles 215 acres

STACK, MRS. NORA Sec. 13 Rt. 1
Bellflower Walter Stack 180 acres

STENSEL BROS. Sec. 11 Rt. 1
Farmer City Kenneth Bright 211 acres

STIGER, LESLIE Sec. 7 Rt. 2
Farmer City

SWIGART, KEITH W. Sec. 2 Rt. 1
Farmer City Eugene Campbell 360 acres

SWIGART, SARAH Sec. 9 Rt. 1
Farmer City Wayne Swigart 160 acres



TAYLOR ESTATE Sec. 26 Rt. 1
Farmer City Robert E. Williams 160 acres

C. C. TAYLOR ESTATE 249 acres
Saybrook Sec. 1 Rt. 2
C. E. Ruch & Son

TAYL[illegible] IDA M. Rt. 1
[illegible] [illegible]gene Miller 160 acres

TRENKLE, MARTIN Sec. 6 Rt. 1
Leroy

TAYLOR, H Sec. 26 Rt. 1
Farmer City Earl Sprau 200 acres

TRENKLE, ROBERT Sec. 7 Rt. 2
Farmer City Mervin Miller 80 acres

TAYLOR, RUSSELL Sec. 23 Rt. 1
Arrowsmith Alva Moore 196 acres

VANATTA, MRS. GLADYS Sec.14 Rt. 1
Arrowsmith A.K. Golden 200 acres

THORPE Sec. 4 Rt. 2
Farmer City

VIRGIL, SYLVIA Sec. 17 Rt. 2
Leroy Lyle W. Sweet 160 acres

WALLEN, WILLIAM AND NELLIE Sec. 14 Rt. 1
Arrowsmith 80 acres

WARTON, THOMAS ESTATE Sec. 33 Rt. 1
Farmer City 160 acres

WEEDMAN GRAIN CO., GLEN AVON STATION Rt. 1
Bellflower Homer Taylor Sec. 24 ½ acres

WEEDMAN GRAIN AND COAL COMPANY ELEVATOR Rt. 1
Farmer City J.A. Little Sec. 11

WEST, MRS. LENORA Sec. 9 Rt. 1
Arrowsmith Robert W. Builta 280 acres

WILLIAMS, C.U. ESTATE Sec. 30 Rt. 1
Leroy Joe Umstattd 240 acres

WILLIAMS, C. ESTATE Sec. 30 Rt. 1
Leroy

WHITEHOUSE, ROY Sec. 24 Rt. 1
Bellflower 80 acres

WHITE OAK TOWNSHIP

CARLOCK

WHITE OAK TOWNSHIP

GENERAL HIGHWAY MAP

PREPARED BY THE
BUREAU OF RESEARCH AND PLANNING
DIVISION OF HIGHWAYS
DEPARTMENT OF PUBLIC WORKS & BUILDINGS
IN COOPERATION WITH THE
U.S. DEPARTMENT OF COMMERCE
BUREAU OF PUBLIC ROADS

REVISIONS

SEE COUNTY MAP FOR DATES OF REVISIONS ON ROAD TYPE AND CULTURAL FEATURES.

SCALE

1 0 1 2 3 4 MILES

SCALE OF ENLARGEMENTS

0 1/4 1/2 3/4 1 MILE

POLYCONIC PROJECTION

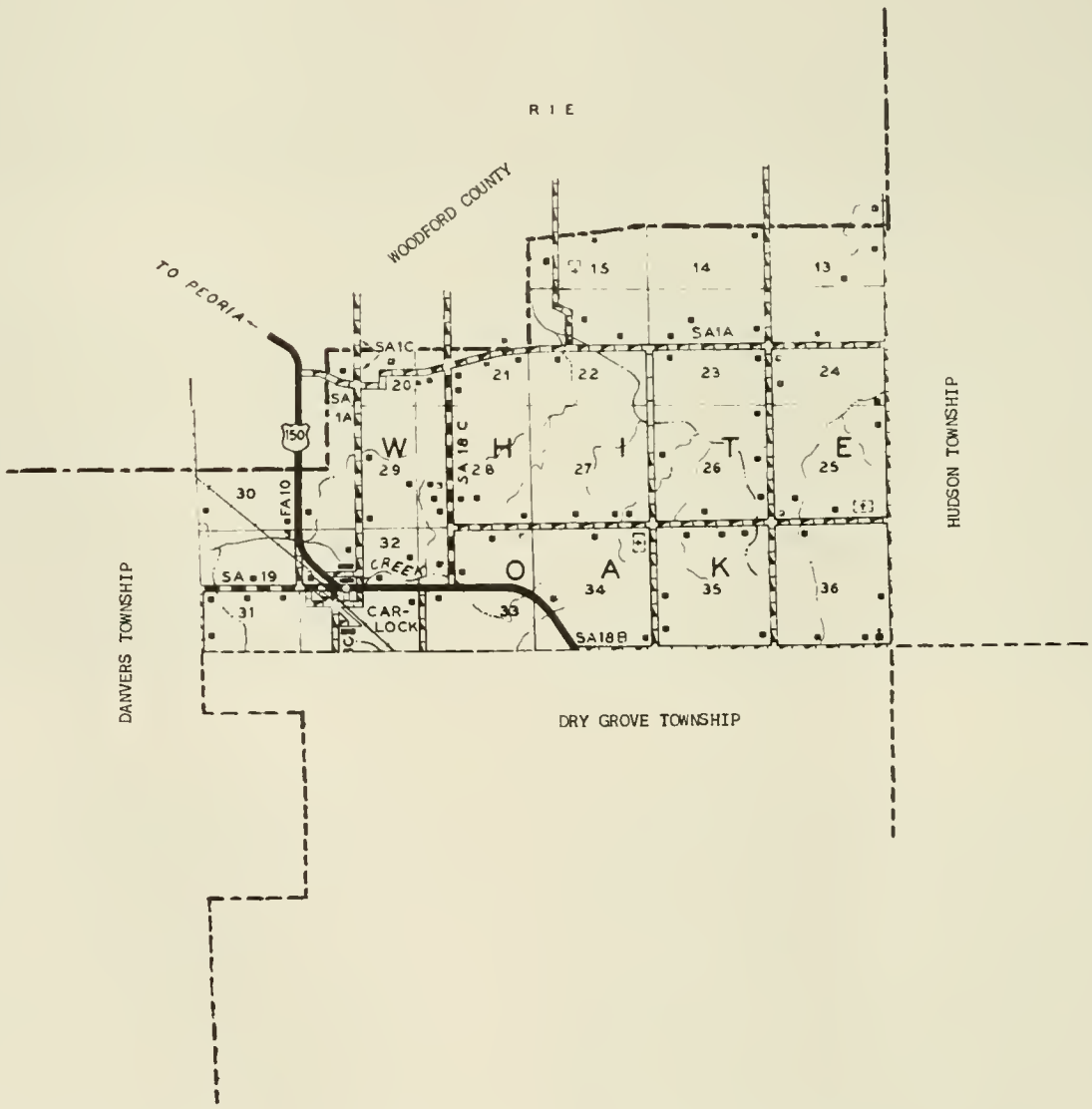

CARLOCK

Principal trading center of the farming area in the northwest part of the county is the village of Carlock, with a population of 315. It is located on the New York, Chicago & St. Louis Railroad and on US 150. The village contains a number of retail stores, service establishments and a postoffice. It was named after Abraham W. Carlock, an early settler of the area. Today, Carlock is the only community of White Oak Township, which has a total population of 598. First to settle in the township was Smith Denman, who came in 1829. A little later that year came Thomas Dixon and Littleton Sanford.

BAPTIST CHURCH CARLOCK

HIGH SCHOOL CARLOCK

BAPTIST CEMETERY CARLOCK

CARLOCK FARMERS ELEVATOR COMPANY

Grain - Coal - Tile - Steel Posts - Wire - Fencing - Seeds

PURINA - MURPHY FEEDS CUSTOM GRINDING AND MIXING

Stations

CARLOCK, ILLINOIS YUTON, ILLINOIS

EASTWHITE OAK CHURCH CARLOCK
Organized 1892 Rev. R. J. Zehr

MENNONITE CHURCH CARLOCK

DENMAN CEMETERY
Carlock

Rt. 1
1 acre

TROYER CEMETERY

Sec. 34

ALWES, ALBERT
Carlock

Sec. 35 Rt. 1
80 acres

AUGSBERGER, ED.
Carlock

Sec. 30 Rt. 1
108 acres

BARRETT, EUGENE
Carlock

Sec. 29 Rt. 1
120 acres

BARNES, MRS. NORA & GLENN
Carlock

Sec. 22 Rt. 1
110 acres

BAYLES, ELMER E.
Carlock

Sec. 21 Rt. 1
124 acres

BODE, THEODORE
Carlock

Sec. 32 Rt. 1
57 acres

BOHRER, ROY — Sec. 14 Rt. 1
Carlock — Delmar Hospelhorn Tenant — 100 acres

BLUM, J.G. — Sec. 35 Rt. 1
Carlock — Charles Hoffman Tenant — 103 acres

BRITT, W. BYRON — Sec. 36 Rt. 1
Carlock — 298 acres

BRIGHAM, WM. B. — Sec. 26 Rt. 1
Carlock — Cecil Fogle Tenant — 157 acres

CONDON, GEORGE F. AND HAZEL A. — Sec. 26 Rt. 1
Carlock — 120 acres

DARRAH, D.D. ESTATE — Sec. 15 Rt. 1
Carlock — Ernest Schwitt Tenant — 240 acres

DETWEILER, HARVEY — Sec. 27 Rt. 1
Carlock — 77 acres

ENGLISH, GEORGE E. — Sec. 22 Rt. 1
Carlock — 190 acres

FUNK, CLETUS
Carlock

Sec. 22 Rt. 1
310 acres

GROVE, ELMER
Carlock

Sec. 34 Rt. 1
200 acres

GEHRS, H.M.
Carlock

Sec. 31 Rt. 1
233 acres

HAMILTON, H.
Carlock

Sec. 28 Rt. 1
40 acres

GRAIN ELEVATOR

CARLOCK

HAMILTON, MARY ESTATE
Carlock

Sec. 33 Rt. 1

GROVE, ELMER
Carlock

Sec. 34 Rt. 1
120 acres

HAMILTON, MARY ESTATE
Carlock O.B. Hamilton Tenant

Sec. 28 Rt. 1
140 acres

HAMILTON, MARY ESTATE Sec. 26 Rt. 1
Carlock Raymond Myers Tenant 163 acres

HANKS, MRS. JOSEPH ESTATE Sec. 23 Rt. 1
Carlock 156 acres

HART, HARVEY H. Sec. 23 Rt. 1
Carlock Laife Paige 545 acres

HAYSLIP, DONALD Sec. 32 Rt. 1
Carlock 65 acres

HENDRICKS, MELVIN Sec. 22 Rt. 1
Carlock 1 acres

HINSHAW, C.L. Sec. 24 Rt. 1
Carlock 80 acres

HINSHAW, FRANK Sec. 25 Rt. 2
Hudson Ed Madix Tenant 120 acres

ISENMANN, TED Sec.20 Rt. 2
Carlock 267 acres

KINZINGER, MRS. E.A. Sec. 32
Carlock K.A. Keighin Renter 80 acres

KIRKPATRICK, C.L. Sec. 22 Rt. 1
Carlock Lloyd Boitnott Tenant 160 acres

KLENNER, MAX Sec. 26 Rt. 1
Carlock Sam Huber Tenant 200 acres

LAMPI, J. Sec. 29 Rt. 1
Carlock acres

MAURER, R.D. Sec. 31 Rt. 1
Carlock 160 acres

McCLURE, SAM Sec. 27 Rt. 1
Carlock 118 acres

McKINNEY, J. RALPH Sec. 23 Rt. 1
Carlock Ralph Q McKinney 275 acres

MILLER, CHESTER Sec. 24 Rt. 2
Hudson 100 acres

MILLER, MRS. CORA — Sec. 24 Rt. 2
Hudson — Ted Turk Tenant — 160 acres

MURPHY, MINOR E. — P.O. Box 63
Carlock — 80 acres

MILLER, JOHN — Sec. 32 Rt. 1
Carlock — 80 acres

NEIL, BRUCE P. — Sec. 33 Rt. 1
Carlock — Charles Hoffman Tenant — 121 acres

MORRISON, GEORGE — Sec. 36 Rt. 1
Carlock — Jim Ropp Tenant — 10 acres

OSMAN, N.C. — Sec. 32 Rt. 1
Carlock — 40 acres

MUELLER, R. — Sec. 29 Rt. 1
Carlock — 80 acres

PETERSON, CHARLES — Rt. 1
Carlock

PYNE, ED Sec. 21 Rt. 1
Carlock 160 acres

RILEY, LUCILE Sec. 36 Rt. 1
Carlock Charles F. Williams Tenant 215 acres



RADER, HARRY C. Sec. 35 Rt. 1
Carlock Richard Rader Tenant 120 acres

RILEY, LUCILLE Rt. 1
Carlock John A. Rokey 240 acres

RILEY, LUCILLE Sec. 25 Rt. 1
Carlock 1 acre



RIDENOUR, MYRTLE Sec. 34 Rt. 1
Carlock 80 acres

RILEY, LUCILE Sec. 23 Rt. 1
Carlock 80 acres

ROKEY, JOHN A. Sec. 35 Rt. 1
Carlock 160 acres

ROPP, W.A. Sec. 25 Rt. 1
Carlock C.L. Mishler 76 acres

SCHWARTZ, LOUIS Sec. 33 Rt. 1
Carlock 80 acres

SAMUELS, E.B. Sec. 30 Rt. 1
Carlock 80 acres

SHEPERD, JOHN F. TRUST Sec. 35 Rt. 1
Carlock Chester Augustine Renter 280 acres

SCHELLE, JOSEPH Sec. 35 Rt. 1
Carlock Loran Schelle Tenant 103 acres

SMITH, R.B. Sec. 20 Rt. 1
Carlock

SCHIPPERT, CHARLES & MARY Sec. 36 Rt. 1
Carlock 80 acres

SMITH, RALPH B. Sec. 29 Rt. 1
Carlock 80 acres

SMITH, O.E.
Carlock

Sec. 28 Rt. 1
40 acres

SMITH, S.
Carlock

Sec. 31 Rt. 1
65 acres

SMITH, V.D.
Carlock

Sec. 29
108 acres

SMITH, V.D.
Carlock

Sec. 31 & 32 Rt. 1
149 acres

STUTZMAN, JOASH
Carlock

Sec. 33 Rt. 1
138 acres

STUTSMAN, S.L. ESTATE
Carlock

Sec. 25 Rt. 1
285 acres

SULLINS, JOE
Carlock

Sec. 33 Rt. 1
100 acres

SULLINS, JOE
Carlock

Sec. 33 Rt. 1
80 acres

SULLINS, JOE
Carlock

Sec. 33 Rt. 1
80 acres

VINCENT, RICHARD
Carlock Lawrence Oesch Tenant

Sec. 28 Rt. 1
140 acres

TOBIAS, S.P.
Carlock John Tobias Tenant

Sec. 28 Rt. 1
200 acres

WERTZ, A.E.
Carlock

Sec. 30 Rt. 1
75 acres

TROYER, MRS. IDA
Carlock Harold Foster Tenant

Sec. 36 Rt. 1
150 acres

WERTZ, ARTHUR
Danvers

Sec. 6 Rt. 1
156 acres

TWENTY, ARTHUR
Carlock

Sec. 31 Rt. 1
80 acres

WILLIAMS, JOE
Carlock

Sec.29 Rt. 2
123 acres

WILLIAMSON, MRS. LILY — Sec. 23 Rt. 1
Carlock — 121½ acres

WHITWOOD, ROBERT — Sec. 3 Rt. 1
Hudson — 80 acres

WHITSELL, OTHA AND GUTHRIDGE, EDA — Sec. 4 Rt. 1
Farmer City — 160 acres

ZIMMERMAN, C.R. — Sec. 27 Rt. 1
Carlock — 120 acres

YATES TOWNSHIP

WESTON

YATES TOWNSHIP

GENERAL HIGHWAY MAP

PREPARED BY THE
BUREAU OF RESEARCH AND PLANNING
DIVISION OF HIGHWAYS
DEPARTMENT OF PUBLIC WORKS & BUILDINGS
IN COOPERATION WITH THE
US DEPARTMENT OF COMMERCE
BUREAU OF PUBLIC ROADS

REVISIONS
SEE COUNTY MAP FOR DATES OF REVISIONS ON ROAD TYPE AND CULTURAL FEATURES.

SCALE

1 0 1 2 3 4 MILES

SCALE OF ENLARGEMENTS

0 1/4 1/2 3/4 1 MILE

POLYCONIC PROJECTION

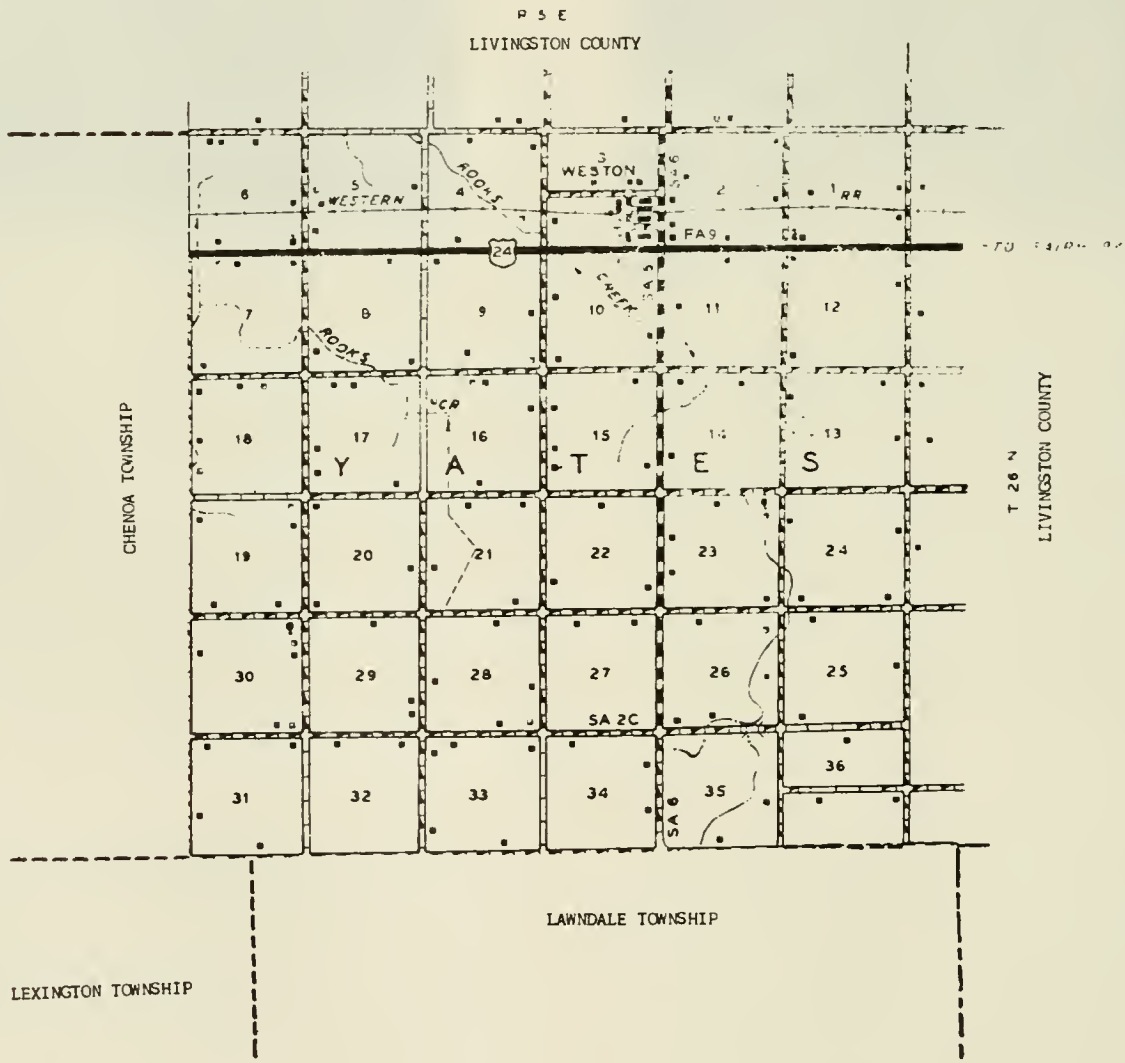

WESTON

In the northeast corner of the county, adjacent to the Livingston County line, is located the incorporated village of Weston, with a population of 287. Through it runs the Toledo, Peoria & Western Railroad. The village was surveyed and platted in 1866 by W. F. Bryan, of Peoria. Today, Weston is the only community in Yates Township, which has a total population of 618. An early settler of the township was David Vance, who arrived in 1866. He was later elected school treasurer and was one of the founders of the Methodist Church in the township.



ST. PAUL'S LUTHERAN CHURCH CHENOA
Pastor C. H. Skibbe

BEULAH SCHOOL DIST. 252 Sec. 26 Rt. 2
Chenoa

GARBER SCHOOL DIST. 253 Sec. 23 Rt. 2
Chenoa 1 acre

COTTON WOOD SCHOOL DIST. 251 Sec. 28 Rt. 2
Chenoa

GRAY SCHOOL DIST. 250 Sec. 30 Rt. 2
Chenoa

OGLE SCHOOL DIST. 255 CHENOA

ASPER, ALVERTA Sec. 15 Rt. 2
Chenoa 80 acres

SCHOOL TRUSTEES Sec. 16 Rt. 2
Chenoa Evart Taylor Renter 240 acres

ATKINS, MRS. EMILY Sec. 33 Rt. 2
Chenoa Earl Atkins Renter 80 acres

YATES CENTER SCHOOL DIST. 254 Sec. 15 Rt. 2
Chenoa 1 acre

BAHLER, URBAN Sec. 25 Rt. 1
Fairbury 80 acres

ALPERS, FRIEDA Sec. 34 Rt. 2
Chenoa 80 acres

BEACH, G.P. Sec. 20 Rt. 2
Chenoa W. Scott Mears Resident 240 acres



BRADY, PHIL AND ROSE Sec. Rt. 1
Chenoa 163 acres

BRADY, JENNIE Sec. 15 Rt. 2
Chenoa George Brady Renter 160 acres



BROWN, GEORGE Sec. 18 Rt. 2
Chenoa Fred Rhoda Resident

BROWN, GEORGE Sec. 18 Rt. 2
Chenoa Gilbert Brown Renter 160 acres

BRUMME, MRS. FRED Sec. 17 Rt. 2
Chenoa

BRUMME, MRS. FRED Sec. 17 Rt. 2
Chenaf Harley Metz Renter 160 acres



BURT, FRED H. Sec. 25 Rt. 2
Chenoa 200 acres

BURT, F.H. Sec. 34 Rt. 2
Chenoa Otho Barnard Renter 320 acres

CASTLE, LAVENIA Sec. 33 Rt. 1
Lexington 80 acres

CHAPMAN, MARY A. Sec. 3
Weston Lyle Chapman Renter 75 acres



CHAPMAN, NELLIE A. Rt. 2
Chenoa Lyle Chapman Operator 50 acres

CONE, ESTATE Sec. 25 Rt. 2
Chenoa Stanley Barnes Renter 160 acres

DAWSON, ANNA Sec. 35 Rt. 2
Chenoa John P. Somers Renter 160 acres

DAMERON, E.H. Sec. 28 Rt. 2
Chenoa 85 acres

EDDY, MRS. NELLIE Sec. 24 Rt. 2
Chenoa Alois Nimbler Renter 160 acres

EHRHARDT, MRS. DORA Sec. 30 Rt. 2
Chenoa Orville Ehrhardt Renter 240 acres

ERDMAN, MRS. CLARA Sec. 11 Rt. 2
Chenoa Claude Rosenberger Renter 160 acres

FINLEY, CHARLES L. Sec. 19 Rt. 2
Chenoa 85 acres

FROELICH, EDITH Sec. 20 Rt. 2
Chenoa Alvin Kohler Renter 160 acres

FROELICH, EDITH Sec. 20 Rt. 2
Chenoa Glenn Fry Renter 160 acres

GARBER, IDA Sec. 13 Rt. 2
Chenoa Oran Leffingwell Renter 150 acres

GARBER, IRENE AND CONGRAM, MABEL Sec. 10 Rt. 2
Chenoa Clement Rosenberg Renter 160 acres

GARBER, JOE Sec. 23 Rt. 2
Chenoa Robert Miller Renter 160 acres

CENTES, CLARENCE Sec. 17 Rt. 2
Chenoa Robert L. Wilson Renter 80 acres

GENTES, CLIFFORD Sec. 16 Rt. 2
Chenoa Bill Colvin Resident 80 acres

GENTES, CLIFFORD AND HANEY, DUANE Sec. 9 Rt. 2
Chenoa Duane Haney Resident 160 acres

GILMAN, FRED Sec. 10
Weston Eli Casson Renter 320 acres

GILMAN, WM. AND EMILY Sec. 26 Rt. 2
Chenoa Cliford Atkins Renter 320 acres

GILMAN, DR. WM. AND MRS. GEORGE Sec. 3 Rt. 1
Weston Ray Farley Renter 242 acres

GOODE, FRANK Sec. 24 Rt. 1
Fairbury Olen Bounds Renter 160 acres

GROSSHANS, FRED Rt. 2
Chenoa 160 acres

GRAHAM, LOUIS Sec. 1 Rt. 2
Chenoa Jack Taylor 102 acres

HAMILTON, MRS. MARTHA Sec. 35 Rt. 2
Chenoa R. Beyers 80 acres

HARMS, H.M. Sec. 33 Rt. 2
Chenoa 142 acres

HARMS, H.H. Sec. 36 Rt. 2
Chenoa Erdman Meyer Renter 160 acres

HARMS, IDA Sec. 22 Rt. 2
Chenoa Verne Erdman Renter 240 acres

HAYSLIP, M. ESTELLA Sec. 18 Rt. 2
Chenoa Wayne Zook Renter 240 acres

HAYSLIP, M. ESTELLA Sec. 18 Rt. 2
Chenoa Wm. Harrison

HEINS, REMMERT H. Sec. 4 Rt. 1
Chenoa 244 acres

HEINS, MRS. REMMER Sec. 4 Rt. 1
Chenoa Lester Rhode Operator 175 acres

HEINS, MRS. L.J. Sec. 16 Rt. 2
Chenoa Clair Cottrell 160 acres

HEINS, MRS. L.J. Sec. 9 Rt. 2
Chenoa Doren Heins Operator 160 acres

HENNING, WALTER Sec. 22 Rt. 2
Chenoa Earl Simpson Renter 160 acres

HITCH, HARRY Sec. 30 Rt. 2
Chenoa 80 acres

JACOBS, FRED Sec. 21 Rt. 2
Chenoa 160 acres

JACOB, ELMER F. Sec.32 Rt. 2
Chenoa 160 acres

JACOBS, HERBERT Sec. 32 Rt. 2
Chenoa 160 acres

JACOBS, WM. ESTATE Sec. 28 Rt. 2
Chenoa 200 acres

JACOBS, WM. ESTATE — Sec. 28 Rt. 2
Chenoa — 200 acres

JORDAN, ARTHUR — Sec. 6 Rt. 2
Chenoa — Lynn Eyann — 120 acres

KAHLE, EDWARD — Sec. 31 Rt. 1
Lexington — 160 acres

KELSO, DON — Sec. 2 Rt. 2
Chenoa — 80 acres

KELSO, DONALD W. — Rt. 2
Chenoa — 80 acres

KEMP, FRANK — Sec. 1 Rt. 2
Chenoa — Russell Bigger Renter — 92 acres

KERCHNER, PHILIP — Sec. 23 Rt. 2
Chenoa — Harold Kirchner Renter — 240 acres

KOHLMANN, KARL A. — Box 487
Weston — 147 acres

KOHLMAN, KARL Sec. 2
Weston 147 acres

MARTIN, RALPH Rt. 1
Chenoa Charles Regenold Renter 80 acres

LORCH, ANNA Sec. 23 Rt. 2
Chenoa John Lorch Renter 80 acres

McCARTY, MRS. AMBROSE Sec. 17 Rt. 2
Chenoa Charles Todd Renter 160 acres

LORCH, ANNA Sec. 23 Rt. 2
Chenoa John Lorch Operator 160 acres

McCARTY, MRS. AMBROSE Sec. 8 Rt. 2
Chenoa Charles Todd Renter 160 acres

MAPEL, JOHN Sec. 8 Rt. 2
Chenoa Sollie Welch 160 acres

MEISTER, JOHN J. ESTATE Sec. 26 Rt. 2
Chenoa Orie Stoller Renter 160 acres

MILLER, MRS. J.P. Sec. 9 Rt. 2
Chenoa 240 acres

MUNDT, GODFREY & VIOLA Sec. 19 Rt. 2
Chenoa 240 acres

MUNZ, MRS. GERTRUDE Sec. 26 Rt. 2
Chenoa Fred Troehler Renter 160 acres

MYER, ELOISE Sec. 21 Rt. 2
Chenoa John H. Miller Renter 80 acres

NAGEL, JOHN H. ESTATE Rt. 2
Chenoa Roy Winterland Renter 20 acres

NAGEL, VIRGIL Sec. 5 Rt. 1
Chenoa 232 acres

NAGEL, VIRGIL Sec. 5 Rt. 1
Chenoa Marvin Huddleston

NICKEL, V.L. Sec. 7 Rt. 2
Chenoa Harold Reiners Tenant 240 acres

NYLANDER, CHARLES Sec. 27 Rt. 2
Chenoa Kord Heins Operator 200 acres

O'BRIEN, J.F. Sec. 36 Rt. 1
Fairbury Henry Whately Renter 200 acres

ORENDORFF, MRS. EDWARD Sec. 12 Rt. 2
Chenoa Merle Ricketts Renter 160 acres

PARR, MRS. ALICE Sec. 13 Rt. 2
Chenoa Dennis Roach Renter 160 acres

PARR, ALICE Sec. 14 Rt. 2
Chenoa Charles Schuler Renter 160 acres



PARR FARM Rt. 2
Chenoa 160 acres

PETERSEN, EDWARD & JOHN Sec. 4 Rt. 2
Chenoa 220 acres

PHILLIPS, CHARLES ESTATE Sec. 6 Rt. 1
Chenoa Mrs. Joseph J. Phillips 120 acres

PICK, AGNES Sec. 27 Rt. 2
Chenoa Gale Ferrell Resident 160 acres

PICK, STELLA Sec. 13 Rt. 2
Chenoa Robert Wenger Renter 240 acres

PURDUM C. Sec. 36 Rt. 2
Chenoa 160 acres

RATHBUN, FRANK Sec. 24 Rt. 1
Fairbury 160 acres

READLE, FRED Sec. 14 Rt. 2
Chenoa 160 acres

RENNEBAUM AND HEMPSTEAD Sec. 15 Rt. 2
Chenoa Louis Graham Renter 160 acres

RHODA, CHARLES, ALVIN & ORVILLE Sec. 7 Rt. 2
Chenoa Alvin Rhoda Operator 160 acres

RHODA, BERNADINE Sec. 31 Rt. 2
Chenoa Alex Crews 80 acres

RHODA, FRANK Sec. 21 Rt. 2
Chenoa Lawrence Rhoda Renter 160 acres

RHODA, LAWRENCE Sec. 10 Rt. 2
Chenoa 80 acres

RHODA, LAWRENCE Sec. 28 Rt. 2
Chenoa Franklin Rhoda Renter 160 acres

SCHULTZE, ELMO Sec. 5 Rt. 1
Chenoa William Coffman 145 acres

SCHWAGER, H.L. Sec. 7 Rt. 1
Chenoa Charles Fisher Renter 237 acres

SCHWAGER, H.L. Sec. 6 Rt. 1
Chenoa Lyle W. Price Renter 270 acres

SEEMAN, EDWARD Sec. 30 Rt. 2
Chenoa Jacob Mehrkens Resident 160 acres

SHEPPELMAN, RUDOLPH Sec. 3
Weston Elwyne Metz Renter 163 acres

SMITH, J.C. Sec. 24 Rt. 2
Chenoa Donald Smith Renter 160 acres

SMITH, J.C. Sec. 23 Rt. 2
Chenoa 80 acres

STEIDINGER, SILAS Sec. 1 Rt. 2
Chenoa Harvey Arhring Renter 180 acres

STEWART, RUSSELL Sec. 4 Rt. 2
Chenoa 162 acres

STEWART, VIRGIL Sec. 15 Rt. 2
Chenoa 160 acres

STEWART, VIRGIL Sec. 16 Rt. 2
Chenoa Willis Lee 160 acres



STEWART, VIRGIL Sec. 17 Rt. 2
Chenoa James Trachsel Renter 160 acres

THAYER, MRS. MARGARET Sec. 19 Rt. 2
Chenoa Karl Mays Renter 280 acres

THOMAS, ED — Sec. 12 Rt. 2
Chenoa — Gillom Hurt Renter — 86 acres

THOMAS, ED — Rt. 2
Chenoa — Gillom Hurt Mgr. — 160 acres

TRAVIS, M.I. — Sec. 35 Rt. 2
Chenoa — Sam Rapp Renter — 160 acres

VERCLER, WM. — Sec. 18 Rt. 2
Chenoa — Jesse A. King Renter — 160 acres

WAHLS, EDWARD — Sec. 31 Rt. 2
Chenoa — 82½ acres

WAHLS, EVERETT — Sec. 33 Rt. 2
Chenoa — 200 acres

WAHLS, ELSIE — Sec. 29 Rt. 2
Chenoa — T.H. Harrison Renter — 280 acres

WAHLS, ELSIE — Sec. 29 Rt. 2
Chenoa — 1 acre

WAHLS, ELSIE Sec. 29 Rt. 2
Chenoa Samuel Garrett Renter 200 acres

WAHLS, MISS FLORENCE Sec. 11 Rt. 2
Chenoa Gene McBroom Renter 160 acres

WAHLS, MARGARET AND EVERETT Sec. 21 Rt. 2
Chenoa 160 acres

WALLENZEIN, CLARENCE Sec. 10 Rt. 2
Chenoa Mylos Brown 240 acres

WALLENZEIN, CLARENCE Sec. 9 Rt. 2
Chenoa Sally Rosenberger Resident

WESTON GRAIN COMPANY WESTON

WESTON GRAIN COMPANY WESTON

WILKINS, LESTER L. Sec. 11 Rt. 2
Chenoa 110 acres

WILLIAMS, ALICE Sec. 12 Rt. 2
Chenoa Charles Rathbun Renter 80 acres

WINTERLAND, JAKE Sec. 2
Weston 77 acres

WINTERLAND, BEN Sec. 2 Rt. 2
Chenoa Clyde Mulvany Renter 90 acres

YOST FAMILY Sec. 36 Rt. 1
Fairbury Harold Todd Renter 160 acres

WINTERLAND, GLENN Sec. 34 Rt. 2
Chenoa 80 acres

NUMBER OF CHICKENS - DAIRY CATTLE - ALL CATTLE - HOGS

ILLINOIS - 102 Counties

Source: Based on 1953 Data
USDA

County	Number Chickens	Number Dairy Cattle	Number All Cattle	Number Hogs
Adams	243,700	15,700	57,800	140,200
Alexander	34,900	1,100	4,300	5,700
Bond	192,000	7,800	23,900	40,000
Boone	117,300	19,800	45,900	32,100
Brown	86,900	2,700	16,300	58,000
Bureau	296,300	13,700	92,800	187,500
Calhoun	89,900	2,800	11,100	31,000
Carroll	185,200	13,900	67,900	100,600
Cass	89,900	3,600	18,000	34,000
Champaign	292,200	11,400	53,900	60,500
Christian	201,700	7,000	37,300	79,100
Clark	230,100	6,500	23,200	36,800
Clay	290,300	5,300	20,800	19,700
Clinton	339,900	13,200	27,800	26,100
Coles	159,300	5,200	23,600	46,600
Cook	234,600	12,500	27,700	42,400
Crawford	191,200	4,800	21,500	31,700
Cumberland	201,800	5,800	16,900	19,300
DeKalb	236,900	13,600	93,600	163,400
DeWitt	105,600	4,100	26,400	41,900
Douglas	138,100	3,200	16,900	22,300
DuPage	171,300	8,300	21,700	24,200
Edgar	162,800	7,400	33,100	59,900
Edwards	148,800	2,100	12,900	31,500
Effingham	332,800	12,100	28,200	17,500
Fayette	385,800	11,500	32,400	25,300
Ford	226,000	5,300	31,100	46,400
Franklin	156,900	4,600	14,900	15,800
Fulton	209,500	9,600	64,800	149,500
Gallatin	116,600	2,000	10,600	19,600
Greene	131,200	6,400	36,800	24,100
Grundy	136,100	4,900	26,000	18,100
Hamilton	263,400	4,700	14,600	18,600
Hancock	237,900	12,100	64,800	149,500
Hardin	44,300	1,900	8,700	5,600
Henderson	74,100	3,800	30,900	91,600
Henry	353,300	13,900	101,400	288,000
Iroquois	534,200	13,500	61,500	71,000
Jackson	172,100	7,600	22,100	23,200
Jasper	385,800	6,000	23,900	33,400
Jefferson	311,700	7,200	24,000	28,200
Jersey	121,500	5,500	22,600	47,000
Jo Daviess	247,800	97,100	69,600	83,800
Johnson	102,400	3,500	16,700	11,300
Kane	192,400	27,500	83,900	59,900
Kankakee	258,000	9,900	34,900	35,500
Kendall	138,400	4,600	31,400	52,600
Knox	203,800	9,600	70,200	165,700

County	Number Chickens	Number Dairy Cattle	Number All Cattle	Number Hogs
Lake	187,700	13,400	33,200	25,400
LaSalle	380,000	18,500	102,600	114,300
Lawrence	116,800	2,700	11,600	17,100
Lee	233,600	14,700	79,900	83,800
Livingstone	586,800	14,000	62,900	61,600
Logan	207,400	7,400	37,000	54,500
McDonough	143,900	7,900	52,500	149,500
McHenry	246,300	46,400	89,300	38,700
McLean	399,600	17,100	99,600	150,300
Macon	165,900	6,200	34,100	39,200
Macoupin	298,900	16,100	57,600	102,100
Madison	349,900	18,600	46,000	53,100
Marion	269,000	6,400	24,300	19,300
Marshall	147,000	5,200	30,200	62,200
Mason	94,300	3,600	17,900	22,400
Massac	92,500	2,500	12,700	14,400
Menard	98,000	3,000	21,300	45,400
Mercer	151,000	6,300	51,500	198,100
Monroe	248,400	4,000	11,400	29,200
Montgomery	323,200	14,200	43,300	71,100
Morgan	167,700	5,400	40,500	100,100
Moultrie	120,400	5,500	17,900	15,400
Ogle	302,000	22,900	101,300	125,000
Peoria	211,100	8,200	42,600	84,600
Perry	169,900	6,100	17,800	20,100
Piatt	118,700	4,900	24,400	38,200
Pike	189,500	8,200	56,600	176,200
Pope	62,400	2,500	11,600	3,500
Pulaski	71,900	2,500	10,500	16,500
Putnam	45,600	1,900	13,700	25,900
Randolph	241,900	11,400	32,000	36,400
Richland	208,900	5,200	17,300	14,100
Rock Island	168,100	7,200	39,500	103,600
St. Clair	302,900	10,200	26,500	43,100
Saline	152,800	3,100	15,800	16,300
Sangamon	194,400	8,300	52,000	116,100
Schuyler	101,200	5,500	23,400	62,600
Scott	80,200	2,100	14,700	54,100
Shelby	346,900	13,400	40,500	49,600
Stark	84,800	3,000	27,200	85,300
Stephenson	373,200	38,700	93,600	125,000
Tazewell	182,800	10,300	45,500	61,500
Union	104,600	6,000	17,600	16,500
Vermilion	267,100	8,000	42,200	76,800
Wabaah	78,400	1,600	8,400	14,000
Warren	124,000	6,100	60,400	192,400
Washington	274,600	12,800	27,400	19,100
Wayne	416,300	8,900	32,000	33,100
White	166,900	2,900	15,600	32,400
Whiteside	313,400	20,100	81,600	135,600
Will	305,000	14,500	48,300	33,900
Williamson	115,500	4,600	14,200	10,800
Winnebago	179,500	19,600	66,100	67,100
Woodford	188,500	7,900	43,800	51,700
STATE TOTAL	20,948,000	931,000	3,869,000	6,297,000

BREEDING TABLES

INCUBATION AND GESTATION PERIODS

INCUBATION

Canaries	14 Days
Chickens	21 Days
Ducks	30 Days
Guineas	28 Days
Geese	30 Days
Ostriches	41 Days
Pheasants	25 Days
Pigeons	21 Days
Parrots	40 Days
Swan	42 Days
Turkeys	28 Days

GESTATION

Ass	12 Months
Bear	6 Months
Bitch	9 Weeks
Camel	11-12 Months
Cow	9 Months
Cat	8 Weeks
Deer	8 Months
Dromedary	12 Months
Dormouse	31 Days
Elephant	21 Months
Goat	5 Months
Guinea Pig	21 Days
Giraffe	14 Months
Lion	108 Days
Mare	11 Months
Monkey	7 Months
Opossum	26 Days
Rabbit	30 Days
Sheep	5 Months
Sow	16 Weeks
Squirrels and Rats	28 Days
Wolf and Fox	62 Days

GESTATION TABLE

	Average Gestation Period Weeks	or Days	Extremes (days)
Sow	16	112	109 to 120
Ewe	22	150	146 to 157
Cow	40½	283	240 to 311
Mare	48½	340	307 to 412

Date of Service	Date Animal Due to Give Birth			
	Mare	Cow	Ewe	Sow
Jan. 1	Dec. 7	Oct. 11	May 31	Apr. 25
Jan. 11	Dec. 17	Oct. 21	June 10	May 5
Jan. 21	Dec. 27	Oct. 31	June 20	May 15
Jan. 31	Jan. 6	Nov. 10	June 30	May 25
Feb. 10	Jan. 16	Nov. 20	July 10	June 4
Feb. 20	Jan. 26	Nov. 30	July 20	June 14
Mar. 2	Feb. 5	Dec. 10	July 30	June 24
Mar. 12	Feb. 15	Dec. 20	Aug. 9	July 4
Mar. 22	Feb. 25	Dec. 30	Aug. 19	July 14
Apr. 1	Mar. 7	Jan. 9	Aug. 29	July 24
Apr. 11	Mar. 17	Jan. 19	Sept. 8	Aug. 3
Apr. 21	Mar. 27	Jan. 29	Sept. 18	Aug. 13
May 1	Apr. 6	Feb. 8	Sept. 28	Aug. 23
May 11	Apr. 16	Feb. 18	Oct. 8	Sept. 2
May 21	Apr. 26	Feb. 28	Oct. 18	Sept. 12
May 31	May 6	Mar. 10	Oct. 28	Sept. 22
June 10	May 16	Mar. 20	Nov. 7	Oct. 2
June 20	May 26	Mar. 30	Nov. 17	Oct. 12
June 30	June 5	Apr. 9	Nov. 27	Oct. 22
July 10	June 15	Apr. 19	Dec. 7	Nov. 1
July 20	June 25	Apr. 29	Dec. 17	Nov. 11
July 30	July 5	May 9	Dec. 27	Nov. 21
Aug. 9	July 15	May 19	Jan. 6	Dec. 1
Aug. 19	July 25	May 29	Jan. 16	Dec. 11
Aug. 29	Aug. 4	June 8	Jan. 26	Dec. 21
Sept. 8	Aug. 14	June 18	Feb. 5	Dec. 31
Sept. 18	Aug. 24	June 28	Feb. 15	Jan. 10
Sept. 28	Sept. 3	July 8	Feb. 25	Jan. 20
Oct. 8	Sept. 13	July 18	Mar. 7	Jan. 30
Oct. 18	Sept. 23	July 28	Mar. 17	Feb. 9
Oct. 28	Oct. 3	Aug. 7	Mar. 27	Feb. 19
Nov. 7	Oct. 13	Aug. 17	Apr. 6	Mar. 1
Nov. 17	Oct. 23	Aug. 27	Apr. 16	Mar. 11
Nov. 27	Nov. 2	Sept. 6	Apr. 26	Mar. 21
Dec. 7	Nov. 12	Sept. 16	May 6	Mar. 31
Dec. 17	Nov. 22	Sept. 26	May 16	Apr. 10
Dec. 27	Dec. 2	Oct. 6	May 26	Apr. 20

Duration and frequency of heat in farm animals in regular condition

	In heat for	If not impregnated heat will recur in—
Mares	5-7 days*	3 to 6 weeks
Cows	2-3 days*	3 to 4 weeks
Ewes	2-3 days	17 to 28 days
Sows	2-4 days	21 days

*Subject to variation.

Date Bred	Description	Date Due	Date Bred	Description	Date Due

SEED PLANTING TABLES

(Compiled from Reports of the U. S. Department of Agriculture)

NEW ENGLAND

Kind of Crop	Date of Planting	Best Soil	Amount of Seed per Acre	Wks. to Mature
Corn	May 10 to 30	Sandy or clay loam	8 to 12 qts	14–17
Wheat	Fall or Spring	Clay loam	2 bush	20
Oats	April to May	Strong loam	2 to 3 bush	11–15
Barley	April to June 20	Strong loam	2 to 3 bush	10–15
Rye	April to May, Sept	Medium loam	5 to 6 pecks	40
Buckwheat	June 1 to 20	Light loam	1 to 1¼ bush	10–15
White Beans	May to June	Sandy loam	8 to 16 qts	8–14
Potatoes	April 15 to May 1	Rich loam	8 to 20 bush	12–20
Turnips	July 1 to August 3	Sandy loam	1 lb	10
Mangels	April 15 to May 5	Strong, heavy loam	4 to 6 lbs	17–22
Tobacco	Seed bed April	Sandy loam		9–12
Hay				

MIDDLE STATES

Corn	April 20 to May 30	Medium loam	6 to 8 qts	16–18
Wheat	Sept. 20 to Oct. 20	Loam	2 bush	41–43
Oats	March to May	Moist clay loam	2 to 2½ bush	16–17
Barley	March to May	Clay loam	2 to 2½ bush	13–16
Rye	Sept. 1 to Oct. 1	Sand or gravel loam	1½ bush	40–43
Buckwheat	June to July	Loam	½ to 1½ bush	8–10
White Beans	May to June	Sandy loam	1½ bush	13–14
Potatoes	March to May	Loam	8 to 15 bush	14–22
Sweet Potatoes	May to June	Sandy loam	10 to 12 bush	10–15
Cabbage	March to July	Clay or sandy loam	4 to 8 oz	8–15
Turnips	July	Loam	2 to 5 lbs	10–12
Mangels	May	Loam	10 to 15 bush	15–18
Flax	May	Limestone loam	20 qts	8–10
Tobacco	Seed bed March	Sandy loam		15–20
Hay, timothy	Aug. to Oct	Clay loam	6 to 8 qts	
Hay, clover	Feb. to April	Clay loam	6 qts	

CENTRAL AND WESTERN STATES

Kind of Crop	Date of Planting	Best Soil	Amount of Seed per Acre	Wks. to Mature
Corn	April 1 to June 1	Black or sandy loam	6 qts	16–20
Wheat	Fall or Spring	Strong loam	2 bush	40–42
Oats	April 1 to May 1	Clay loam	2 to 3 bush	12–14
Barley	Fall or Spring	Clay loam	2 bush	11–13
Rye	Sept. 1 to 30	Light loam	1 to 2 bush	35–40
Buckwheat	June	Clay loam	1 to 2 bush	10–12
White Beans	May 10 to June 10	Clay loam	1½ bush	12
Potatoes	Mar. 15 to June 1	Sandy loam	5 to 10 bush	10–20
Turnips	July 15 to Aug. 30	Loam or muck	1 to 6 lbs	10–16
Mangels	April 1 to May 15	Sandy loam	6 to 8 lbs	22–24
Flax	Mar. 15 to May 15	Loam	2 to 3 pecks	15–20
Tobacco	Seed bed March	Sandy loam	Oz. to 6 sq. rd	15–18
Hay	April to May	Clay loam	8 to 15 lbs	

SOUTHERN STATES

Cotton	Feb. to May 15	Sandy loam	1 to 3 bush	20–30
Corn	Feb. to June	Rich loam	8 qts	18–20
Wheat	Sept. to Nov	Clay loam	2 bush	43
Oats	Feb., May, Sept	Clay loam	2½ bush	17
Barley	April to May	Clay loam	2½ bush	17
Rye	Sept. to Oct	Clay loam	1½ bush	43
White Beans	March to May	Light loam	1 to 2 bush	7–8
Cabbage	Oct., Mar. to May	Light loam	4 to 8 oz	14
Watermelons	Mar. 1 to May 10	Rich, light loam	2 to 7 lbs	16–20
Onions	Feb. 1 to Apr. 10	Loam or muck		16–24
Potatoes	Jan., Feb. to April	Light, loose loam	8 to 10 bush	11–15
Sweet Potatoes	May to June	Sandy loam	10 to 12 bush	12–15
Pumpkins	April 1 to May 1	Rich, light loam	4 to 7 lbs	17–20
Tomatoes	Jan. 1 to Feb. 19	Rich, sandy loam	4 to 9 oz	14–20
Turnips	Feb., Aug., April	Rich, light loam	2 to 6 lbs	8–12
Tobacco	Seed bed March	Sandy loam	Oz. to 6 sq. rd	18–20
Cow Peas	May 1 to July 15	Sandy loam	2 to 5 pecks	6–8

Population of the United States — 1950 Census

United States. 150,697,361

By division and States;

New England:

Maine 913,774
New Hampshire. 533,242
Vermont 377,747
Massachusetts ..4,690,514
Rhode Island... 791,896
Connecticut 2,007,280

Middle Atlantic

New York 14,830,192
New Jersey 4,835,329
Pennsylvania ..10,498,012

East North Central

Ohio 7,946,627
Indiana 3,934,224
Illinois 8,712,176
Michigan 6,371,766
Wisconsin 3,434,575

West North Central

Minnesota 2,982,483
Iowa 2,621,073
Missouri 3,954,653
North Dakota .. 619,636
South Dakota .. 652,740
Nebraska 1,325,510
Kansas 1,905,299

South Atlantic

Delaware 318,085
Maryland 2,343,001
Dis. of Columbia 802,178
Virginia 3,318,680
West Virginia ..2,005,552
North Carolina..4,061,929
South Carolina..2,117,027
Georgia 3,444,578
Florida 2,771,305

East South Central

Kentucky 2,944,806
Tennessee 3,291,718
Alabama 3,061,743
Mississippi 2,178,914

West South Central

Arkansas 1,909,511
Louisiana 2,683,516
Oklahoma 2,233,351
Texas 7,711,194

Mountain

Montana 591,024
Idaho 588,637
Wyoming 290,529
Colorado 1,325,089
New Mexico 681,187
Arizona 749,587
Utah 683,862
Nevada 160,083

Pacific

Washington 2,378,963
Oregon 1,521,341
California 10,586,223

Urban Places of 25,000 and over;

Abilene, Texas .. 45,570
Akron, Ohio 274,605
Alameda, Calif. .. 64,430
Albany, Ga. 31,155
Albany, N. Y. ...134,995
Albuquerque, N.M. 96,815
Alexandria, La. .. 34,913
Alexandria, Va. .. 61,738
Alhambra, Calif... 51,359
Aliquippa, Pa. ... 26,132
Allentown, Pa. ...106,756
Alliance, Ohio ... 26,161
Alton, Ill. 32,250
Altoona, Pa. 71,177
Amarillo, Texas... 74,246
Amsterdam, N.Y.. 32,240
Anderson, Ind. ... 46,820
Ann Arbor, Mich.. 48,251
Anniston, Ala. ... 31,066
Appleton, Wisc... 34,010
Arlington, Mass.. 44,353
Asheville, N.C.... 53,000
Ashland, Kentucky 31,131
Athens, Georgia.. 28,180
Atlanta, Ga. 331,314
Atlantic City, N.J. 61,657
Auburn, N. Y..... 36,723
Augusta, Ga. 71,508
Aurora, Ill. 50,576
Austin, Texas 132,459
Bakersfield, Calif.. 34,784
Baltimore, Md. .949,708
Bangor, Maine ... 31,558
Barberton, Ohio .. 27,820
Baton Rouge, La..125,629
Battle Crk., Mich.. 48,666
Bay City, Mich... 52,523
Bayonne, N. J..... 77,203
Beaumont, Texas.. 94,014
Belleville, Ill. 32,721
Belleville, N. J... 32,019
Bellingham, Wash. 34,112
Belmont, Mass.... 27,381
Beloit, Wisc. 29,590
Berkeley, Calif....113,805
Berwyn, Ill. 51,280
Bessemer, Ala. ... 28,445
Bethlehem, Pa. ... 66,340
Beverly, Mass. ... 28,884
Beverly Hills, Cal. 29,032
Billings, Montana. 31,834
Biloxi, Miss. 37,425
Binghamton, N.Y.. 80,674
Birmingham, Ala. 326,037
Bloomfield, N. J... 49,307
Bloomington, Ill... 34,163
Bloomington, Ind.. 28,163
Boise City, Idaho. 34,393
Boston, Mass. 801,444
Bremerton, Wash.. 27,678
Bridgeport, Conn..158,709
Bristol, Conn. ... 35,961
Brookline, Mass... 57,589
Brockton, Mass. .. 62,860
Brownsville, Tex.. 36,066
Buffalo, N. Y.....580,132
Burbank, Calif... 78,577
Burlington, Iowa. 30,613
Burlington, Vt. .. 33,155
Butte, Montana .. 33,251
Cambridge, Mass..120,740
Camden, N. J.....124,555
Canton, Ohio 116,912
Cedar Rapids, Ia. 72,296
Champaign, Ill... 39,563
Charlotte, N. C...134,042
Charl'tesville, Va. 25,969
Charleston, S. C... 70,174
Charleston, W.Va.. 73,501
Chattanooga, Tenn.131,041
Chelsea, Mass. ... 38,912
Chester, Pa. 66,039
Cheyenne, Wyo. .. 31,935
Chicago, Ill. ...3,620,962
Chicopee, Mass. .. 49,211
Cicero, Ill. 67,544
Cincinnati, Ohio ..503,998
Clarksburg, W.Va. 32,014
Cleveland, Ohio ..914,808
Cleveland Hts., O. 59,141
Clifton, N. J..... 64,511
Clinton, Iowa ... 30,379
Colo. Spr's., Colo.. 45,472
Columbia, Mo. ... 31,994
Columbia, S. C.... 86,914
Columbus, Ga. ... 79,611
Columbus, Ohio...375,901
Compton, Calif.... 47,991
Concord, N. H.... 27,988
Corp's Christi, T..108,287
Cncl. Bluffs, Iowa 45,429
Covington, Ky.... 64,452
Cranston, R. I. ... 55,060
Cumberland Md.. 37,679
Cuyahoga Fls, N.Y. 29,195
Dallas, Texas ...434,462
Danville, Ill. 37,864
Danville, Va. 35,066
Davenport, Iowa .. 74,549
Dayton, Ohio 243,872
Daytona Bch., Fla. 30,187
Dearborn, Mich... 94,994
Decatur, Ill. 66,269
Denver, Colo. 415,786
Des Moines, Iowa.177,965
Detroit, Mich. ..1,849,568
Dubuque, Iowa .. 49,671
Duluth, Minn. ...104,511
Durham, N. C.... 71,311
E. B'k'sf'ld. Cal.. 38,177
E. Chicago, Ind... 54,263
E. Cleveland, O... 40,047
Easton, Pa. 35,632
E. Hartford, Conn. 29,933
East Orange, N.J.. 79,340
E. Providence, R.I. 35,871
E. St. Louis, Ill... 82,295
Eau Claire, Wisc.. 36,058
Elgin, Ill. 44,223
Elizabeth, N. J....112,817
Elkhart, Ind. 35,646
Elmira, N. Y. ... 49,716
El Paso, Texas ...130,485
Elyria, Ohio 30,307
Enid, Okla. 36,017
Erie, Pa. 130,803
Euclid, Ohio 41,396
Eugene, Oregon .. 35,879
Evanston, Ill. 73,641
Evansville, Ind. ..128,636
Everett, Mass. ... 45,982
Everett, Wash. ... 33,849
Fairfield, Conn. .. 30,489
Fairmont, W. Va.. 29,346
Fall River, Mass..111,963
Fargo, N. Dakota. 38,256
Fayetteville, N.C.. 34,915
Ferndale, Mich.... 29,670
Fitchburg, Mass... 42,691
Flint, Mich.....163,143
Fond du Lac, Wis. 29,936
Fort Dodge, Iowa. 25,115
Ft. Laud'd'l, Fla.. 36,328
Fort Smith, Ark... 47,942
Fort Wayne, Ind..133,607
Fort Worth, Tex..278,778
Framing'am, Mass. 28,086
Fresno, Calif. ... 91,669
Gadsden, Ala. 55,725
Gainesville, Fla... 26,861
Galesburg, Ill. ... 31,425
Galveston, Texas.. 66,568
Garfield, N. J. ... 27,550
Gary, Indiana ...133,911
Glendale, Calif. .. 95,702
Gloucester, Mass.. 25,167
Grand Forks, N.D. 26,836
Grd. Rpds., Mich..176,515
Granite City, Ill.. 29,465
Grt. Falls, Mont.. 39,214
Green Bay, Wisc.. 52,735
Greensboro, N. C.. 74,389
Greenville, Miss... 29,936
Greenwich, Conn.. 40,835
Greenville, S. C.. 58,161
Hackensack, N. J.. 29,219
Hagerstown, Md.. 36,260
Hamden, Conn. .. 29,715
Hamilton, N. J... 41,156
Hamilton, Ohio .. 57,951
Hammond, Ind. .. 87,594
Hamtramck, Mich. 43,355
Harrisburg, Pa. .. 89,544
Hartford, Conn. ..177,397
Hattiesb'g, Miss.. 29,474
Haverhill, Mass... 47,280
Hazleton, Pa. 35,491
Hempstead, N. Y.. 29,135
Hi'l'd Park, Mich. 46,393
High Point, N.C.. 39,973
Hoboken, N. J.... 50,676
Holyoke, Mass. ... 54,661
Hot Springs, Ark.. 29,307
Houston, Texas ..596,163
H't'gt'n Pk., Cal.. 29,450
Huntington, W.Va. 86,353
Hutchinson, Kan.. 33,575
Independ'ce, Mo... 39,963
Indianapolis, Ind..427,173
Inglewood, Calif... 46,185
Iowa City, Iowa.. 27,212
Irvington, N. J.... 59,201
Ithaca, N. Y..... 29,257
Jackson, Mich. ... 51,088
Jackson, Miss. ... 98,271
Jackson, Tenn. ... 30,207
Jacksonville, Fla..204,517
Jamestown, N. Y.. 43,354
Jefferson City, Mo. 25,099
Jersey City, N. J..299,017
J'ns'n City, Tenn.. 27,778
Johnstown, Pa. ... 63,232
Joliet, Ill. 51,601
Joplin, Mo. 38,711
Kalamazoo, Mich.. 57,704
Kankakee, Ill. ... 25,856
Kannapolis, N. C.. 28,448
Kansas City, Kan..129,553
Kansas City, Mo..456,622
Kearny, N. J. 39,952
Kenosha, Wisc. .. 54,368
Key West, Fla. .. 26,433
Kingston, N. Y... 28,817
Knoxville, Tenn...124,769
Kokomo, Indiana.. 38,672

Lackawanna, N.Y.	27,658
La Crosse, Wisc.	47,535
Lafayette, Ind.	35,568
Lafayette, La.	33,541
La Grange, Ga.	25,025
Lake Charles, La.	41,272
Lakeland, Fla.	30,851
Lakewood, Ohio	68,071
Lancaster, Pa.	63,774
Lansing, Mich.	92,129
Laredo, Texas	51,910
Laurel, Miss.	25,038
Lawrence, Mass.	80,536
Lawton, Okla.	34,757
Lebanon, Pa.	28,134
Lewiston, Maine	40,974
Lexington, Ky.	55,534
Lima, Ohio	50,246
Lincoln, Nebr.	98,884
Lincoln Pk., Mich.	29,310
Linden, N. J.	30,644
Little Rock, Ark.	102,213
Lockport, N. Y.	25,133
Long Bch., Cal.	250,767
Lorain, Ohio	51,202
Los Ang., Cal.	1,970,358
Louisville, Ky.	369,129
Lowell, Mass.	97,249
Lubbock, Texas	71,747
Lynchburg, Va.	47,727
Lynn, Mass.	99,738
Lynwood, Cal.	25,823
Macon, Ga.	70,252
Madison, Wis.	96,056
Malden, Mass.	59,804
Manchester, Conn.	34,116
Manchester, N. H.	82,732
Manitowoc, Wisc.	27,598
Mansfield, Ohio	43,564
Maplewood, N. J.	25,201
Marion, Indiana	30,081
Marion, Ohio	33,817
Mason City, Iowa	27,980
Massillon, Ohio	29,594
Maywood, Ill.	27,473
McKeesport, Pa.	51,502
Medford, Mass.	66,113
Melrose, Mass.	26,988
Memphis, Tenn.	396,000
Meriden, Conn.	44,088
Meridian, Miss.	41,893
Miami, Fla.	249,276
Miami Bch., Fla.	46,282
Mich. City, Ind.	28,395
Middletown, Conn.	29,711
Middletown, Ohio	33,695
Milford, Conn.	26,870
Milwaukee, Wisc.	637,392
Min'apolis, Minn.	521,718
Mishawaka, Ind.	32,913
Mobile, Ala.	129,009
Moline, Ill.	37,397
Monroe, La.	38,572
Montclair, N. J.	43,927
Montgomery, Ala.	106,525
Morg'ntown, W.Va.	25,525
Mt. Vernon, N. Y.	71,899
Muncie, Ind.	58,479
Muskegon, Mich.	48,429
Muskogee, Okla.	37,289
Nashua, N. H.	34,669
Nashville, Tenn.	174,307
New Albany, Ind.	29,346
Newark, N. J.	438,776
Newark, Ohio	34,275
New B'df'd, Mass.	109,189
New Britain, Conn.	73,726
New B'nsw'k, N.J.	38,811
Newburgh, N. Y.	31,956
New Castle, Pa.	48,834
New Haven, Conn.	164,443
New K's'gt'n, Pa.	25,146
New London, Conn.	30,551
New Orleans, La.	570,445
Newport, Ky.	31,044
Newport, R. I.	37,564
N'p't News, Va.	42,358
New R'ch'l, N. Y.	59,725
Newton, Mass.	81,994
N. Y. C., N. Y.	7,891,957
N'g'ra Fls., N. Y.	90,872
Norfolk, Va.	213,513
Norman, Okla.	27,006
Norristown, Pa.	38,126
Nor'h'pt'n, Mass.	29,063
N. Bergen, N. J.	41,560
N. Lit. Rk., Ark.	44,097
Norwalk, Conn.	49,460
Norwood, Ohio	35,001
Nutley, N. J.	26,992
Oakland, Calif.	384,575
Oak Park, Ill.	63,529
Oak Ridge, Tenn.	30,229
Odessa, Texas	29,495
Ogden, Utah	57,112
Okla. City, Okla.	243,504
Omaha, Nebr.	251,117
Orange, N. J.	38,037
Orlando, Fla.	52,367
Oshkosh, Wisc.	41,084
Ottumwa, Iowa	31,570
Owensboro, Ky.	33,651
Paducah, Ky.	32,828
Palo Alto, Calif.	25,475
Panama City, Fla.	25,814
P'k'sb'g, W. Va.	29,684
Parma, Ohio	28,897
Pasadena, Calif.	104,577
Passaic, N. J.	57,702
Paterson, N. J.	139,336
Pawtucket, R. I.	81,436
Pensacola, Fla.	43,479
Peoria, Ill.	111,856
P'th Amb'y, N.J.	41,330
Petersburg, Va.	35,054
Phila., Pa.	2,071,605
Phoenix, Ariz.	106,818
Pine Bluff, Ark.	37,162
Pittsburgh, Pa.	676,806
Pittsfield, Mass.	53,348
Plainfield, N. J.	42,366
Pocatello, Idaho	26,131
Pomona, Calif.	35,405
Pontiac, Mich.	73,681
Port Arthur, Tex.	57,530
Pt. Huron, Mich.	35,725
Portland, Maine	77,634
Portland, Oregon	373,628
Portsmouth, Ohio	36,798
Portsmouth, Va.	80,039
Poughk'psie, N. Y.	41,023
Providence, R. I.	248,674
Provo, Utah	28,937
Pueblo, Colo.	63,685
Quincy, Ill.	41,450
Quincy, Mass.	83,835
Racine, Wisc.	71,193
Raleigh, N. C.	65,679
Rapid City, S.D.	25,310
Reading, Pa.	109,320
Red'do Bch., Cal.	25,226
Redw'd City, Cal.	25,544
Reno, Nevada	32,497
Revere, Mass.	36,763
Richmond, Cal.	99,545
Richmond, Ind.	39,539
Richmond, Va.	230,310
Riverside, Calif.	46,764
Roanoke, Va.	91,921
Rochester, Minn.	29,885
Rochester, N. Y.	332,488
Rockford, Ill.	92,927
Rock Island, Ill.	48,710
R'ky Mt., N. C.	27,697
Rome, Ga.	29,615
Rome, N. Y.	41,682
Roswell, N. Mex.	25,738
Royal Oak, Mich.	46,898
Sacramento, Cal.	137,572
Saginaw, Mich.	92,918
St. Cloud, Minn.	28,410
St. Joseph, Mo.	78,588
St. Louis, Mo.	856,796
St. Paul, Minn.	311,349
St. P't'sb'g, Fla.	96,738
Salem, Mass.	41,880
Salem, Oregon	43,140
Salina, Kansas	26,176
S'lt Lk. City, U.	182,121
San Angelo, Tex.	52,093
San Antonio, Tex.	408,442
San Bern'd'o, Cal.	63,058
San Diego, Cal.	334,387
Sandusky, Ohio	29,375
San Fr'nc'co, Cal.	775,357
San Jose, Calif.	95,280
San Leandro, Cal.	27,542
San Mateo, Calif.	41,782
Santa Ana, Calif.	45,533
Santa B'b'ra, Cal.	44,913
Santa Fe, N. M.	27,998
Santa M'ica, Cal.	71,595
Savannah, Ga.	119,638
Schenectady, N.Y.	91,785
Scranton, Pa.	125,536
Seattle, Wash.	467,591
Shaker Heights, O.	28,222
Sharon, Pa.	26,454
Sheboygan, Wisc.	42,365
Shreveport, La.	127,206
Sioux City, Iowa	83,991
Sioux Falls, S.D.	52,696
Somerville, Mass.	102,351
South Bend, Ind.	115,911
South Gate, Calif.	51,116
Spartanb'g, S. C.	36,795
Spokane, Wash.	161,721
Springfield, Ill.	81,628
Springfield, Mass.	162,399
Springfield, Mo.	66,731
Springfield, Ohio	78,508
Stamford, Conn.	74,283
Steubenville, Ohio	35,872
Stockton, Calif.	70,853
Superior, Wisc.	35,325
Syracuse, N. Y.	220,583
Tacoma, Wash.	143,673
Stratford, Conn.	33,428
Tallahassee, Fla.	27,237
Tampa, Fla.	124,681
Taunton, Mass.	40,109
Teaneck, N. J.	33,772
Temple, Texas	25,467
Terre Haute, Ind.	64,214
Toledo, Ohio	303,616
Topeka, Kansas	78,791
Torrington, Conn.	27,820
Trenton, N. J.	128,009
Troy, N. Y.	72,311
Tucson, Ariz.	45,454
Tulsa, Okla.	182,740
Tuscaloosa, Ala.	46,396
Tyler, Texas	38,968
Union City, N.J.	55,537
Union, N. J.	38,004
Univ'ty City, Mo.	39,892
Utica, N. Y.	101,531
Vallejo, Calif.	26,038
Val'y Str'm, N.Y.	26,854
Vancouver, Wash.	41,664
Vicksburg, Miss.	27,948
Waco, Texas	84,706
Waltham, Mass.	47,187
Warren, Ohio	49,856
Warwick, R. I.	43,028
Washington, D.C.	802,178
Washington, Pa.	26,280
Waterbury, Conn.	104,477
Waterloo, Iowa	65,198
Watertown, N. Y.	34,350
Watertown, Mass.	37,329
Waukegan, Ill.	38,946
Wausau, Wisc.	30,414
Wauwatosa, Wisc.	33,324
West Allis, Wisc.	42,959
W. Hartford, Conn.	44,402
W. Haven, Conn.	32,010
W. N. Y., N. J.	37,683
W. Orange, N. J.	28,605
W. P'm Bch., Fla.	43,162
Weymouth, Mass.	32,690
Wheeling, W.Va.	58,891
W'te Plns., N.Y.	43,466
Wichita, Kansas	168,279
Wich'a F'ls, Tex.	68,042
Wilkes-Barre, Pa.	76,826
Wilkinsburg, Pa.	31,418
Williamsport, Pa.	45,047
Wilmington, Del.	110,356
Wilmington, N.C.	45,043
Winona, Minn.	25,031
W'st'n-S'l'm, N.C.	87,811
Woodbridge, N. J.	35,758
Woonsocket, R. I.	50,211
Worcester, Mass.	203,486
Wyandotte, Mich.	36,846
Yakima, Wash.	38,486
Yonkers, N. Y.	152,798
York, Pa.	59,953
Youngstown, Ohio	168,330
Zanesville, Ohio	40,517

ILLINOIS

"Land of Lincoln"

ACKNOWLEDGEMENTS

The articles and other textual material contained in the following pages are from the Illinois Blue Book, 1953-1954, edited by Secretary of State Charles F. Carpentier. For permission to use this material the Publisher is indebted to Secretary of State Charles F. Carpentier. . . For permission to use the photographs of state parks, state memorials and conservation areas included in the following pages, the Publisher is indebted to Mr. Robert G. Miley, Superintendent of the Division of Parks & Memorials of the Illinois Department of Conservation, and to Mr. Carl G. Hodges, Superintendent of the Division of Reports in the Illinois Department of Finance.



The "Illinois — Land of Lincoln" insignia used on many publications and exhibits of the Secretary of State's office was designed by Secretary Carpentier within a few days after he took office in January, 1953. Mr. Carpentier wanted a distinctive original marking to identify material issued by his office, but also one which would be a brief, appropriate description of and tribute to the State.

The insignia became popular immediately, and in the 1953 session of the General Assembly, Senator Fred J. Hart of Streator introduced a bill in the Senate which would require that it be reproduced on Illinois motor vehicle license plates.

When investigation revealed that this would materially increase the cost of the license plates, Senator Hart was consulted and asked to amend his bill to make placing of the insignia on the plates discretionary with the Secretary. Senator Hart agreed to make the amendment, and since then Illinois license plates have carried the words, *Land of Lincoln*



ABRAHAM LINCOLN

Life Portrait, by

GEORGE H. STORY

Purchased by the State in 1925, and hung in the Lincoln Room of the Illinois State Historical Library, Centennial Building, Springfield.

ILLINOIS STATE CAPITOL

STATE SYMBOLS

• • •

The Great Seal of Illinois

THE PRESENT GREAT SEAL of Illinois was authorized by the Assembly on March 7, 1867, but was not used until October 26, 1868, and an unusual situation is involved in the history of the seal.

According to Brand Whitlock, famous author, the first of all the seals used for official documents in what is now Illinois, was that of 1788. It was known as "The Seal of the Territory of the U. S. N. W. of the Ohio River." The words were within two concentric circles. The center of the seal showed a river, on which rode two canoes, with woodland showing beyond the river.

In 1800, when Indiana Territory, which included Illinois, was created, a new seal was needed. This situation was met by duplicating the seal of the Northwest Territory, the only change being the substitution of the words "Indiana Territory" within the circles.

When Illinois Territory came into existence in 1809, still another seal was required. So the fathers made an almost exact copy of the Great Seal of the United States, merely eliminating the "E Pluribus Unum." This seal was first used on February 4, 1810.

When Illinois gained Statehood in 1818, the second session of the First General Assembly decreed on February 19, 1819, that it was the duty of the Secretary of State to procure a permanent State seal, as was to be agreed upon by the Governor—Shadrach Bond—and the Justices of the Supreme Court—Thomas C. Browne, William P. Foster, Joseph Phillips, John Reynolds and William Wilson. The new seal was another duplicate of the United States seal, but differed from the preceding seal of the Territory in that the Eagle held a scroll in its beak on which were the words of the State motto, "State Sovereignty—National Union." As previously, the eagle held a bunch of arrows in one talon, an olive branch in the other, with the escutcheon on its chest.

Seal of the Illinois Territory, sketched by the late Mr. Brand Whitlock and reproduced in the Journal of the Illinois Historical Society.

First Great Seal, adopted after Statehood. Sketched by the late Mr. Whitlock and reproduced from the Illinois Historical Society's Journal.

This seal remained in use until late October, 1868 when inexplicable activities by Sharon Tyndale, Secretary of State, brought about the creation of the seal which exists today.

Tyndale, in January 1867, told Senator Allen C. Fuller that the old seal had outlived its usefulness, that a new one was necessary, and asked Fuller to sponsor a bill to change it. The bill was presented to the Senate January 7, 1867, and passed without comment. It went to the House and when read there on January 10th, Assemblyman Dinsmore from Whiteside County suggested an amendment to read that the new seal was to be "an exact facsimile of the present seal."

The amendment was defeated 31 to 46.

Dinsmore's beaten amendment created immediate suspicion of the bill. It was recalled to the Senate. The vote that approved the bill was reconsidered. It was discovered that Tyndale planned in the new seal to reverse the wording on the scroll, changing it from "State Sovereignty, National Union" to "National Union, State Sovereignty." The recent Civil War, he believed, put national union above state sovereignty. But the change that he contemplated was thwarted by a Senate amendment which ruled that the words on the scroll of the renewed seal were to correspond with the old seal in every particular.

The bill was passed March 7, 1867 in its amended form.

The old seal continued in use until its last official imprint on October 24, 1868, and the final impressions were sharp and clear, indicating it was not "badly out of order" as had been claimed by Tyndale.

The new seal, which is the present one and which was designed by Tyndale, is a radical departure from the old. When it first appeared, and all through the years since, the reasons for the inside design, made at Tyndale's direction, have puzzled many beholders.

The shield no longer adorns the eagle's breast, but is in a titled position on the ground; the arrows are gone; the branch bears little resemblance to an olive branch; the eagle is sitting on a boulder in a prairie, and a rising sun shines on a distant Eastern horizon. Strangest of all, the wording on the seal ignores the amendment and "National Union" appears above "State Sovereignty."

Second Great Seal of the State of Illinois. While this design differed from the first Seal, it remained unchanged in a heraldic sense.



Present Great Seal bearing altered design introduced in 1868. This design is far removed in meaning from that of the original State Seal.

STATE FLAG OF ILLINOIS

State Flag of Illinois

ILLINOIS STATE FLAG was officially adopted on July 6, 1915, after a vigorous campaign by Mrs. Ella Park Lawrence, State Regent of the Daughters of the American Revolution.

Early in 1912, Mrs. Lawrence began visiting local D. A. R. chapters throughout Illinois seeking cooperation in promoting selection of an official State banner to place in the Continental Memorial Hall in Washington, D. C. In 1913, Mrs. Lawrence offered a prize of $25.00 to the Illinois D. A. R. chapter submitting the best design for the banner. She also wrote to members of the General Assembly seeking their cooperation.

Four judges were then selected to choose the winning design. Thirty-five designs were submitted and the Rockford Chapter entry was chosen as Illinois' future emblem.

State Senator Raymond D. Meeker introduced the bill which was to legalize the flag. After passage in the Senate it was pushed through the House of Representatives, despite an overcrowded calendar.

The measure automatically became a law July 6, 1915, when the Governor failed to affix his signature to the bill.

The first official flag, made in Washington, D. C., was three by five feet in size, of white silk. Flags were given by Mrs. Lawrence to Secretary of State; Daughters of the American Revolution in Illinois; National Society Daughters of the American Revolution in Illinois; National Society Daughters of the American Revolution (to hang in Memorial Continental Hall, Washington, D. C.); Rebecca Parks Chapter, Galesburg and the Illinois State Historical Society.

Visitors to Springfield cannot fail to notice the State Banner flanking the Stars and Stripes in the Rotunda at the State House. In the same juxtaposition it appears in the office of the Secretary of State. It is flown on ceremonial days by numerous patriotic bodies throughout the State. For officials and the public alike it stands as a reminder of our greatness as a State and our pride in our membership in the United States of America.

• • • • •

State's Official Tree, Flower and Bird Chosen by School Children

THE MIGHTY OAK is the State tree of Illinois.

The shrinking violet is the State flower.

And the vivid red cardinal, with its lilting song, is the State bird of Illinois.

All three were chosen through ballot by school children, with the selections made official by acts of the Assembly.

In 1907, Mrs. James C. Fessler, of Rochelle, suggested that school children be permitted to vote on the State tree and the State flower. The ballots were distributed in November 1907, and the results were as follows:

State Tree

Oak	21,897
Maple	16,517
Elm	5,082

State Flower

Violet	16,583
Wild Rose	12,628
Golden Rod	4,315

In January 1908, Senator Andrew J. Jackson, of Rockford, introduced a bill making the Oak the official tree of Illinois, and the Violet the State flower. The measure was adopted in February, 1908.

There are 19 species of Oak trees in Illinois, eleven belonging to the black Oak group, the others to the white.

The Violet grows in practically every section of Illinois, and, in Springtime blankets the landscapes as far as eye can see.

In 1928 the Macomb branch of the National Federation of Professional Women's Club decided that there should be an official State bird. The idea was submitted to the Superintendent of Public Instruction, who approved, and a list of five birds, conspicuous in Illinois, was submitted to the school children that year, for balloting. A blank space was included in the event the children wished to vote for birds other than the five named.

A total of 128,664 ballots were cast in 96 counties, and the result was as follows:

Cardinal	39,226
Blue Bird	30,306
Meadow Lark	16,237
Quail	15,843
Oriole	15,449

A bill authorizing the Cardinal as the official State bird was introduced in the 56th Assembly by Representative James Foster, and adopted June 4, 1929.

The Cardinal, officially known as Cardinalis Cardinalis, sometimes is called the redbird and also the Cardinal grosbeck. The adult bird is about eight inches long. It has a head with a conspicuous crest, but it is only the male whose coloring is a brilliant red. The female shade is olive gray.

• • • • •

THE NATIVE OAK
State Tree of Illinois

The Native Violet
STATE FLOWER OF ILLINOIS
From a painting by Mrs. Frances Summers Ridgely

The Cardinal
(Cardinalis Cardinalis)
STATE BIRD OF ILLINOIS
From a painting by Mrs. Frances Summers Ridgely

Official State Song "Illinois"

AN ACT ESTABLISHING A STATE SONG.

Be it enacted by the People of the State of Illinois represented in the General Assembly:

SECTION 1. The song "Illinois" having words written by C. H. Chamberlain* and music composed by Archibald Johnston, is established as the official State Song of Illinois.

[* Correspondence, dating back more than forty years, recently acquired by the State Historical Library, indicates several mistakes that have become almost as well established as the song itself, according to Dr. Harry E. Pratt, State Historian. One has to do with spelling of the name of the author of the song, Charles H. Chamberlin. Usually it is spelled Chamberlain, which is incorrect. Two of the letters are from Oscar B. Knight, a friend of Chamberlin, for whom the song was written and who first sang it. Previously, the date it was written has been given as between 1890 and 1894. Knight says, in one of these letters, that he suggested the material for the fourth and final verse and that Chamberlin finished the song in his office in the summer of 1892.

This differs from the usual version that the song was written earlier and first used in the campaign to have the World's Columbian Exposition awarded to Chicago. The Knight letter also states that in the spring of 1892 Chamberlin had written a campaign song with the refrain, "April fool, April fool," (the election was on April 1), to be sung to the tune of "Baby Mine." He said he knew of no other inspiration" for "Illinois."]

Words of the song follow:

ILLINOIS

By the rivers gently flowing, Illinois, Illinois,
O'er thy prairies verdant growing, Illinois, Illinois,
Comes an echo on the breeze,
Rustling through the leafy trees, and its mellow tones are these,
Illinois, Illinois,
And its mellow tones are these, Illinois.

From a wilderness of prairies, Illinois, Illinois,
Straight thy way and never varies, Illinois, Illinois,
Till upon the inland sea,
Stands thy great commercial tree, turning all the world to thee,
Illinois, Illinois,
Turning all the world to thee, Illinois.

When you heard your country calling, Illinois, Illinois
Where the shot and shell were falling, Illinois, Illinois,
When the Southern host with-drew,
Pitting Gray against the Blue, There were none more brave than you,
Illinois, Illinois
There were none more brave than you, Illinois.

Not without thy wondrous story, Illinois, Illinois,
Can be writ the nation's glory, Illinois, Illinois,
On the record of thy years,
Abraham Lincoln's name appears, Grant and Logan, and our tears,
Illinois, Illinois,
Grant and Logan, and our tears, Illinois.

• • • • •

LEGAL HOLIDAYS IN ILLINOIS

NEW YEAR'S DAY	January 1
LINCOLN'S BIRTHDAY	February 12
WASHINGTON'S BIRTHDAY	February 22
GOOD FRIDAY	Friday immediately before Easter Sunday each year
MEMORIAL DAY	May 30
INDEPENDENCE DAY	July 4
LABOR DAY	First Monday in September
COLUMBUS DAY	October 12
ARMISTICE DAY	November 11
THANKSGIVING DAY	The day being recommended by the Governor or by the President of the U. S.
CHRISTMAS DAY	December 25
ELECTION DAY	Election of Members of General Assembly (even number years only)

When such holidays fall on Sunday, the Monday next following shall be held and considered such holiday.

• • • • •

Chronology of Illinois History 1673-1954

1673 Marquette and Jolliet descend the Mississippi to the Arkansas and return by way of the Illinois River.

1674-75 Marquette and two companions spend the winter in a shelter at the mouth of the Chicago River.

1675 Marquette founds the mission of the Immaculate Conception at the Great Village of the Illinois, near present Utica.

1680 La Salle builds Fort Crevecoeur on the Illinois River, near present Peoria.

1682 La Salle builds Fort St. Louis on Starved Rock.

1691-92 Tonti and LaForest build the second Fort St. Louis, better known as Fort Pimiteoui, on Lake Peoria.

1696 Father Pinet establishes the mission of the Guardian Angel at Chicago. After a troubled existence of about four years this Jesuit venture among the Miami is abandoned, and Father Pinet leaves Chicago to labor among the Illinois Indians in the Cahokia region.

1699 Montigny and St. Cosme, priests of the Seminary of Foreign Missions, establish the Holy Family mission at Cahokia.

1703 In April, the Jesuits transfer their Illinois Indian mission from Des Peres (present St. Louis) to the Kaskaskia River, thus founding the town of Kaskaskia.

1717 By decree of the French Royal Council, Illinois is to be governed from Louisiana.

1718 Boisbriant, first commandant of Illinois, arrives at Kaskaskia.

1718-30 Fox War. Hostile tribes, under the leadership of the Fox Indians, form a confederacy that menaces the Illinois Country. Their depredations continue until the Fox are defeated and practically annihilated by a combination of French and friendly Indians.

1719 Fort de Chartres, near present Prairie du Rocher, is begun. It is completed the following year, and becomes the seat of military and civil government in Illinois.

1725 Dutisne becomes commandant, succeeding Boisbriant.

1726 De Liette succeeds Dutisne as commandant.

1727 Fort de Chartres, fallen into disrepair and recently inundated by Mississippi floods, is rebuilt.

1730 St. Ange succeeds De Liette as commandant of the Illinois.

1732 St. Ange builds a new Fort de-Chartres half a mile farther back from the river.

1733 Dartaguiette replaces St. Ange as commandant.

1736 La Buissoniere succeeds Dartaguiette as commandant.

1740 On the death of La Buissoniere, the Sieur de St. Clair becomes acting commandant.

1742 Bertet, the new commandant, arrives at Fort de Chartres.

1744-48 King George's War (War of the Austrian Succession). Territorially, the Treaty of Aix-la-Chapelle maintains the status quo in the Illinois Country, but the British are beginning to make serious inroads on the French control of the Indians.

1749 The Sieur de St. Clair serves as acting commandant on the death of Bertet.

1751 Makarty, the new commandant, reaches Illinois.

1753 The construction of a new Fort de Chartres is begun, this time to be built of stone.

1755-63 French and Indian War (Seven Years' War). The conclusion of this, the final struggle between France and Great Britain for colonial supremacy in North America, marks the end of French rule in America.

1757 The French build Fort Ascension, later known as Fort Massac, on the Ohio River, near present Metropolis.

1760 Neyon de Villiers succeeds Makarty as commandant.

1763 By the Treaty of Paris, France cedes her North American possessions east of the Mississippi to Great Britain.

1764 St. Ange de Bellerive becomes commandant of the Illinois Country.

1765 Capt. Thomas Stirling occupies Fort de Chartres for the British. Maj. Robert Farmar replaces Stirling as commandant.

1766 Lt. Col. John Reed becomes the commandant, and is succeeded by Capt. Hugh Forbes.

1768 Lt. Col. John Wilkins becomes the commandant, and establishes a civil court at Fort de Chartres.

1771 Maj. Isaac Hamilton succeeds Wilkins as commandant.

1772 The British destroy Fort de Chartres, already damaged by floods. Capt. Hugh Lord, commandant, and a small garrison remain at Kaskaskia.

1774 In June, by the Quebec Act, which extends the boundaries of Quebec to the Ohio on the south and to the Mississippi on the west, the Illinois Country is brought under the control of an appointive governor and council.

1776 Capt. Hugh Lord, recalled by the British, appoints de Rocheblave as his successor at Kaskaskia.

1777 Matthew Johnson is officially appointed to succeed Captain Lord, but he never comes to the Illinois Country. De Rocheblave continues in actual command at Kaskaskia.

1778 July 4 — George Rogers Clark and his small army take Kaskaskia by surprise. The other French and Indian villages accept the new order, and Illinois is organized as a county of Virginia.

1779 February 24 — Marching overland from Kaskaskia, George Rogers Clark captures Vincennes, which had been retaken by the British after it declared its allegiance to Virginia. In May, John Todd, first county lieutenant, reaches Illinois and organizes the civil government.

1783 The Treaty of Paris, ending the War of Independence, extends the United States boundary to the Mississippi, with the exception of East and West Florida.

1784 March 1 — Virginia relinquishes her claim on Illinois to the United States, thus paving the way for the organization of this territory.

1787 July 13 — Congress passes the Ordinance of 1787, providing for the organization of the Northwest Territory, of which Illinois becomes a part.

1788 Arthur St. Clair is appointed governor of the Northwest Territory.

1790 St. Clair and Knox counties are organized.

1795 Randolph County is organized. * August 3—By the Treaty of Greenville, a new boundary line between Indian land and land open for settlement is established. Certain areas are reserved by the United States for forts, three being in Illinois at Chicago, Peoria, and at the mouth of the Illinois River.

1800 May 7—Congressional legislation creating the Indiana Territory, including Illinois, is approved.

1801 January 10 — William Henry Harrison, Governor of Indiana Ter-

ritory, arrives at Vincennes, the territorial capital.

1803 United States troops build and occupy Fort Dearborn, on the site of Chicago. Governor Harrison concludes a treaty with the Kaskaskia Indians at Vincennes, by which their claim to all land in the Illinois Country, excepting a small area around Kaskaskia, is relinquished.

1804 March 26—Congress directs the establishment of the first United States land office at Kaskaskia, although land is not yet subject to entry. * November 3—By the Treaty of St. Louis, the Missouri River Sac relinquish all Sac and Fox claims to the area bounded by the Mississippi, Illinois, Fox and Wisconsin rivers.

1805 December 30—Piankashaw Indians cede a large tract of land in southeastern Illinois.

1809 February 3—Illinois Territory, including the present state of Wisconsin, is created by Act of Congress. Kaskaskia becomes the first territorial capital. * April 24—Ninian Edwards of Kentucky is appointed the first territorial governor.

1810 Population: 12,262. * Coal is shipped from southern Illinois to New Orleans for the first time.

1812-14 The War of 1812 marks the last combined British and Indian attempt to stem the tide of American westward expansion.

1812 May 20—Illinois becomes a territory of the second grade, with suffrage for all white males over 21 who pay taxes and have lived in the territory over a year. * August 15—Indians massacre United States troops and civilians, who were evacuating Fort Dearborn under orders. * A land office is established at Shawneetown, although land is not yet on sale.

1813 Fort Clark is constructed on Peoria Lake. It is garrisoned by United States troops and state militia during the War of 1812, and at intervals until 1815. In 1819 the fort is destroyed by Indians.

1814 Matthew Duncan establishes the first printing press in Illinois at Kaskaskia, and publishes the first newspaper, the *Illinois Herald*.

1816 The United States builds and garrisons Fort Armstrong (Rock Island), Fort Edwards (Warsaw), and rebuilds Fort Dearborn (Chicago). * A land office is opened at Edwardsville. * The Wea and Kickapoo Indians cede a small strip of land west of the Wabash in Vermilion County, and the Potawatomi, Ottawa and Chippewa relinquish their claim to territory in Cook and Will counties.

1818 April 18—The Illinois Enabling Act, sponsored by Nathaniel Pope territorial delegate, becomes a law. It provides for the organization of a State government, fixes the northern boundary of Illinois, and establishes a permanent school fund from a portion of the proceeds from the sale of public lands. * August 26—The Illinois Constitutional Convention, meeting at Kaskaskia, adopts a state constitution and selects Kaskaskia as the first state capital. * October 6—Shadrach Bond, first Governor of the State of Illinois, is inaugurated. Pierre Menard is the first Lieutenant Governor. * December 3—The President signs the act of admission, by which Illinois becomes the twenty-first state to enter the Union.

1820 Population: 55,211. * December 4—By act of the General Assembly, Vandalia is to be the seat of government for Illinois for 20 years. Land offices are established at Palestine and Vandalia.

1821 February 3—The General Assembly charters a State bank at Vandalia, with four branches.

1822 December 5—Edward Coles is inaugurated Governor.

1823 A land office is opened at Springfield. The rush to the Galena lead mines begins.

1824 August 6—Illinois voters refuse to call a convention to amend the constitution in order to legalize slavery in Illinois. After a long and bitter campaign, the anti-slavery forces, under the leadership of Edward Coles, Morris Birkbeck, and Daniel P. Cook, decisively defeat the pro-slavery element.

1825 The General Assembly grants a charter to the Illinois and Michigan canal company, and levies the first tax for public schools. * Lafayette visits Kaskaskia and Shawneetown.

6 December 6—Ninian Edwards is inaugurated Governor.

1827 Congress grants land to Illinois to aid in the construction of the Illinois and Michigan canal. * The General Assembly establishes a state penitentiary at Alton. * A threatened Indian uprising in northern Illinois is forestalled by General Henry Atkinson and United States troops. This disturbance comes to be known as the "Winnebago War."

1829 July 29—The Potawatomi, Ottawa and Chippewa Indians cede more than 3,000 square miles in northern Illinois.

1830 Population: 157,445. * Thomas Lincoln and family move from Indiana to Macon County, Illinois. * December 6—John Reynolds takes office as Governor.

1831 Land offices are opened at Quincy and Danville. * The Sac and Fox Indians, under Black Hawk, threaten resistance to white squatters on the Rock River, but retire to Iowa before a force of United States regulars and Illinois militia. * Abraham Lincoln, now 22, is hired by Denton Offutt to take a flatboat of produce to New Orleans and on his return to tend store at New Salem. * The Lincoln family removes from Macon to Coles County.

1832 The Black Hawk War. In April, Black Hawk and his band make a final attempt to return to their homes on the Rock River. They are opposed by a vastly superior force of United States troops and Illinois militia, and decisively defeated in the Battle of Bad Axe River, on August 3. Black Hawk is captured; the Potawatomi and Winnebago are compelled to cede land in northern and eastern Illinois.

1833 August 12—The newly elected Board of Trustees of the town of Chicago meets for the first time, marking the beginning of the legal existence of the town of Chicago. September 26—By the Treaty of Chicago, the Potawatomi, Ottawa, and Chippewa Indians relinquish all claim to their lands in northeastern Illinois. This is the last of the Indian treaties pertaining to land in Illinois. * Jacksonville Female Seminary, first institution for the higher education of women in the state, is opened.

1834 November 17—William L. D. Ewing is inaugurated Governor to fill out the unexpired term of Governor Reynolds, who had resigned to become congressman from Illinois. * December 1—Abraham Lincoln takes his seat, for the first time, in the House of the Ninth General Assembly. * December 3—Joseph Duncan is inaugurated Governor.

1835 Land offices are opened at Galena and Chicago. * The General

Assembly grants charters to McKendree, Alton (Shurtleff) and Illinois Colleges, all of which have been in operation for several years.

1836 JANUARY 16—The Galena and Chicago Union Railroad, now a part of the Chicago and North Western, is chartered. * JULY 4—Actual construction on the Illinois and Michigan canal is begun at Canalport on the Chicago River.

1837 FEBRUARY 15 — Knox Manual Labor College at Galesburg is incorporated. Twenty years later the name is changed to Knox College. * FEBRUARY 27 — The General Assembly passes the Internal Improvement Act, calling for a statewide program of public works. Roads and railroads are to be built, and rivers and streams made navigable, all at state expense. This grandiose scheme was to collapse under its own weight by 1841, leaving the state burdened with a huge debt. * MARCH 3—The General Assembly passes an act providing for the removal of the state capital from Vandalia to Springfield. * MARCH 4—The General Assembly approves a city charter for Chicago. * JULY 4—The cornerstone of the first statehouse at Springfield is laid. This building, now the Sangamon County courthouse, is not completed until 1853. * NOVEMBER 7—Elijah P. Lovejoy, editor of the abolitionist newspaper the *Alton Observer*, is slain by an anti-abolitionist mob at Alton. * A land office is opened at Dixon.

1838 DECEMBER 7—Thomas Carlin is inaugurated Governor.

1839 FEBRUARY 22— A State Library is created by the General Assembly. * FEBRUARY 23—The General Assembly establishes the Illinois Asylum for the Deaf and Dumb at Jacksonville. * JUNE 20—Governor Carlin issues a proclamation ordering the removal of all state offices from Vandalia to Springfield by JULY 4. * Mormons, driven from Missouri, found the town of Nauvoo on the Mississippi River.

1840 Population: 476,183.

1842 FEBRUARY 15 — The first train reaches Springfield over the tracks of the Northern Cross Railroad (Meredosia to Springfield). This road is now a part of the Wabash system. * DECEMBER 8—Thomas Ford takes office as Governor. * DECEMBER 15—By an act of the General Assembly, the State Library is divided into two libraries: the Supreme Court Library under the control of the Supreme Court, and the State Library under the control of the Secretary of State.

1844 JUNE 27—Climaxing a growing dissension between the Mormons and their neighbors, Joseph Smith, the Prophet, and his brother Hyrum are slain by an anti-Mormon mob in the Carthage jail.

1845 JANUARY 28—Jubilee College, in Peoria County, is incorporated.

1846-48 Illinois furnishes six regiments and several independent companies in the Mexican War.

1846 AUGUST 3—Abraham Lincoln is elected to the United States House of Representatives. * DECEMBER 9—Augustus C. French is inaugurated Governor. * In the early spring the Mormons leave Nauvoo on their long journey to Utah. This forced exodus ends a two-year period marked by frequent clashes between the Mormons, the anti-Mormons and the state militia in Hancock County.

1847 FEBRUARY 25—Rockford Female Seminary at Rockford is chartered. * FEBRUARY 27—The Alton & Sangamon Railroad Company (now the G.M.&O. Railroad) is incorporated to construct a railroad from

Alton to Springfield. * MARCH 1 —The Illinois State Hospital for the Insane is established at Jacksonville.

1848 MARCH 5—Illinois voters ratify the new State constitution, submitted by the constitutional convention of 1847. * APRIL 23—The first boat passes through the Illinois and Michigan canal. This waterway connects Chicago on Lake Michigan and La Salle on the Illinois River.

1849 JANUARY 8—Augustus C. French is inaugurated for a second term. He is the first Illinois Governor to succeed himself. * NOVEMBER 5 —The General Assembly enacts legislation providing for a general system of incorporating railroads.

1850 Population: 851,470. * In FEBRUARY, the Galena and Chicago Union Railroad (now a part of the Chicago and North Western) is completed from Chicago to Elgin.

1851—JANUARY 28—Northwestern University is chartered by the General Assembly. * FEBRUARY 10—The Illinois Central Railroad Company is incorporated. * In SEPTEMBER, Newton Bateman organizes the first free public high school in Illinois, the West Jacksonville District school.

1852 SEPTEMBER 9—The first train enters Springfield over the Alton & Sangamon tracks. This marks the completion of the road from Alton to Springfield.

1853 JANUARY 10—Joel A. Matteson takes office as Governor. * FEBRUARY 12—Illinois Wesleyan University at Bloomington is chartered. The General Assembly passes the first law for wild life conservation in Illinois. * OCTOBER 11-13—The first Illinois State Fair is held at Springfield.

1854 FEBRUARY 22 — The Chicago, Rock Island & Pacific Railroad, chartered as the Rock Island & La Salle, is completed from Chicago to Rock Island. * MARCH 15 — Ninian W. Edwards is appointed first superintendent of the newly created Office of Public Instruction. * OCTOBER 11-14—The second Illinois State Fair is held at Springfield. Hereafter the State Fairs are held annually at different towns over Illinois until 1893, when the Fair is permanently located at Springfield.

1855—FEBRUARY 14—The General Assembly appropriates money for the first Illinois State Arsenal, to be located on North Fifth Street in Springfield. * FEBRUARY 15—Legislation enacted by the General Assembly, to provide a free public school system, is approved.

1856 MAY 29 — The first Republican state convention of Illinois is held at Bloomington. * SEPTEMBER 27 —The Illinois Central Railroad is completed between Chicago, Cairo and Dunleith (East Dubuque).

1857 JANUARY 12—William H. Bissell is inaugurated Governor. * FEBRUARY 13—Blackburn Theological Seminary, at Carlinville, later Blackburn College, is incorporated. * FEBRUARY 16—Monmouth College at Monmouth is incorporated. * FEBRUARY 18—Illinois State Normal University is established at Normal.

1858 From AUGUST to OCTOBER, Lincoln and Douglas hold one debate in each of seven congressional districts of Illinois as a part of their senatorial campaign. Douglas is the successful candidate, but the campaign does much to make Lincoln a national figure.

1860 Population: 1,711,951. * MARCH 21—Lieutenant Governor John Wood becomes Governor, succeeding William H. Bissell, the first Illinois Governor to die in office. * MAY 16-18—The Republican Na-

tional Convention meets at Chicago and nominates Abraham Lincoln for President.

1861 JANUARY 14 — Richard Yates is inaugurated Governor. * FEBRUARY 22 — Wheaton College at Wheaton is chartered. * MARCH 4—Abraham Lincoln is inaugurated President.

1861-65 The Civil War begins in April when the Confederate forces fire on Fort Sumter, and President Lincoln issues his first call for troops. It ends four years later, after the Confederacy has exhausted every resource. During this period Illinois answers promptly every call for troops, and is one of the few states to exceed its quota.

1862 A constitutional convention meets at Springfield to draw up a new State constitution, but the new constitution fails to receive a ratifying vote.

1863 JUNE 10 — Governor Yates prorogues the Illinois General Assembly.

64 AUGUST 29 — The Democratic National Convention meeting in Chicago, nominates Gen. George B. McClellan for President. * NOVEMBER 7—A plot to liberate the Confederate prisoners confined at Camp Douglas in Chicago is defeated when the Federal authorities arrest the conspirators just before the date set for the execution of the plan. * NOVEMBER 8—Abraham Lincoln is re-elected President.

1865 JANUARY 16—Richard J. Oglesby takes office as Governor. * FEBRUARY 1—By joint resolution of the General Assembly, Illinois becomes the first state to ratify the 13th amendment to the Constitution. * APRIL 14—Abraham Lincoln is assassinated at Ford's Theatre in Washington, by John Wilkes Booth. His body is brought to Springfield, a slow journey marked by frequent stops, and placed in a receiving vault at Oak Ridge cemetery on May 4.

1866 APRIL 6—The first post of the Grand Army of the Republic is established at Decatur. This organization of Civil War soldiers was founded earlier in the year at Springfield by Dr. Benjamin F. Stephenson.

1867 FEBRUARY 27—The office of Attorney General is created by the General Assembly. Robert G. Ingersoll is appointed the first Attorney General. * FEBRUARY 28—By act of the General Assembly, the Illinois Industrial University is established at Urbana. In 1885 the name is changed, by law, to the University of Illinois. * MARCH 5—The General Assembly enacts legislation making eight hours a legal day's work.

1868 FEBRUARY 25—The General Assembly authorizes the construction of a new statehouse at Springfield. Work is begun the same year and the cornerstone is laid OCTOBER 5, 1868, but the building is not entirely completed until 1888. * MAY 20-22—U. S. Grant is nominated for President by the Republican National Convention at Chicago.

1869 JANUARY 11—John M. Palmer is inaugurated Governor. * APRIL 9—The State Board of Charities is created by the General Assembly.

1870—Population: 2,539,891. * AUGUST 8—The new Illinois State constitution, having been ratified by the voters, goes into effect. * SEPTEMBER 5—The first classes are held at Saint Ignatius College (Chicago), founded by the Jesuits. In 1909 this is re-chartered as Loyola University.

1871 APRIL 13—An act of the General Assembly, creating a Railroad and Warehouse Commission is approved. * APRIL 15—The Illinois

State Department of Agriculture is created. * October 8-9—The Chicago fire destroys an area of three and one-half square miles in the heart of the city. About 300 lives are lost and $200,000,000 worth of property is destroyed.

1872 April 15—The first legislation for the protection of miners in Illinois is approved.

1873 January 13—Richard J. Oglesby begins his second term as Governor. * January 23—John L. Beveridge is inaugurated Governor succeeding Richard J. Oglesby, who resigns to become United States Senator.

1874 October 15—The Lincoln Monument, located in Oak Ridge cemetery at Springfield, Illinois, is dedicated by U. S. Grant, President of the United States.

1877 January 8—Shelby M. Cullom takes office as Governor. * May 18—The General Assembly enacts legislation providing for the creation of the Illinois National Guard. * May 25—The State Board of Health is created.

1879 May 29—The General Assembly provides for a State Board of Labor Statistics.

1880 Population: 3,077,871. * June 2-8—The Republican National Convention at Chicago nominates James A. Garfield for President.

1881—January 10—Shelby M. Cullom begins his second term as Governor.

1883 February 6—John M. Hamilton becomes Governor, succeeding Shelby M. Cullom, who resigns to become United States Senator. * June 23—The first compulsory school attendance law in Illinois is passed by the General Assembly.

1884 June 3-6—The Republican National Convention, meeting at Chicago, nominates James G. Blaine for President and John A. Logan of Illinois for Vice President. * July 8-11—The Democratic National Convention meets at Chicago and nominates Grover Cleveland for President.

1885 January 30—Richard J. Oglesby is inaugurated Governor, the only governor in Illinois history to be elected three times.

1886 May 4—When a detachment of police moves to break up a labor mass meeting in Haymarket Square, Chicago, a bomb explodes and the police open fire. Seven officers are killed, and many others are killed and wounded. Numerous arrests are made and four alleged anarchists are hanged. In 1893, Governor Altgeld pardons the three surviving prisoners.

1887 June 16—The Governor approves an act of the General Assembly accepting the Lincoln Home—the gift of Robert Todd Lincoln and his wife to the State of Illinois.

1888 June 19-25 — The Republican National Convention at Chicago nominates Benjamin Harrison for President.

1889 January 14— Joseph W. Fifer is inaugurated Governor. * May 25—The General Assembly enacts legislation creating the Illinois State Historical Library. * In September, Jane Addams and her associates found Hull House in Chicago. It is one of the earliest social settlement houses in the United States.

1890 Population: 3,826,352. * September 10—The University of Chicago is chartered. This institution succeeds an earlier one by the same name which functioned from 1858 to 1886.

1891 June 19—By act of the General Assembly the right of suffrage in school elections is granted to women. * June 22—The General Assembly passes a ballot reform bill, embodying the principles of

the Australian secret ballot.

1892 JUNE 21-23 — The Democratic National Convention at Chicago nominates Grover Cleveland for President and Adlai E. Stevenson of Illinois for Vice President.

1893 JANUARY 10—John P. Altgeld is inaugurated Governor. * MAY 1-OCTOBER 30—The World's Columbian Exposition, commemorating the 400th anniversary of Columbus' discovery of America, is held at Chicago. * JUNE 17 — The General Assembly passes the "Sweatshop Act" providing for the inspection of factories and the regulation of child labor. * JUNE 21—The General Assembly establishes the Illinois naval militia.

1894 From MAY to JULY, a strike of Pullman Palace Car Company employees at Pullman develops into a general railway strike. Before order is restored there is mob violence and destruction of property, and Federal troops are called out.

1895 MARCH 20—The General Assembly passes an optional civil service law for cities.

1896 JULY 7-11—The Democratic National Convention at Chicago nominates William Jennings Bryan for President.

1897 JANUARY 11—John R. Tanner is inaugurated Governor.

1898 APRIL 25 — The United States declares war on Spain after the destruction of the battleship *Maine* in Havana harbor. By AUGUST hostilities have ceased and the peace treaty is signed at Paris on DECEMBER 10. Illinois furnishes over 12,000 men and is conspicuous for the promptness and completeness of her response.

1899 APRIL 11—The General Assembly establishes free employment offices in cities over 50,000, and provides for the licensing of private employment agencies.

1904 JUNE 21-23 — The Republican National Convention at Chicago nominates Theodore Roosevelt for President.

1905 JANUARY 9—Charles S. Deneen is inaugurated Governor. * MAY 11—The General Assembly enacts a State civil service code to be administered by an appointive commission. * MAY 13—The State Board of Health is authorized to distribute diphtheria antitoxin. Under certain circumstances the distribution is to be free of charge.

1907 MAY 16—A local option law is passed by the General Assembly. * DECEMBER 24—De Paul University (Chicago) is chartered. This institution replaces Saint Vincent's College, founded in SEPTEMBER, 1898, by the Vincentian Brothers. * The Hennepin (Illinois-Mississippi) canal, authorized in 1890, is completed. It extends from Great Bend on the Illinois River to the

1900 Population: 4,821,550. * The main channel of the Chicago Sanitary and Ship canal, from Chicago to Lockport, is opened.

1901 JANUARY 14—Richard Yates, the son of Illinois' Civil War governor, is inaugurated governor. * MAY 11—The General Assembly appropriates money to build a new state arsenal at Springfield. * JUNE 1—The work of remodeling the Lincoln Monument, undertaken in NOVEMBER, 1899, is completed.

1903 MAY 15 — An improved law for the regulation of child labor is passed by the General Assembly. Under the provisions of this act, Illinois is the first state to establish an eight-hour day and a 48-hour week for children. * DECEMBER 30—A fire in Chicago's Iroquois Theater results in the death of 571 persons. The tragedy is followed by the passage of improved safety legislation throughout the nation.

Mississippi River, three miles below Rock Island.

1908 JUNE 16-19 — The Republican National Convention, meeting at Chicago, nominates William Howard Taft for President.

1909 JANUARY 18—Charles S. Deneen begins his second term as Governor. * JUNE 15—The General Assembly passes the 10-hour law for women. The constitutionality of this law is upheld by the Illinois Supreme Court. * NOVEMBER 13 — Two hundred and fifty-nine men are killed in a disastrous mine fire at Cherry, Ill. This calamity gives impetus to the enactment of protective legislation, particularly for fire fighting, in mines.

1910 Population: 5,638,591. * MARCH 4—Illinois is the first state to pass legislation providing for mine fire-fighting and rescue stations in coal mining centers. * MARCH 9—After several unsuccessful attempts, the General Assembly passes a direct primary law which is upheld by the courts.

1911 MAY 26—The General Assembly enacts legislation protecting workmen against occupational diseases.

* JUNE 5—By providing a fund for the care of dependent and neglected children, Illinois becomes the first state to pass state-wide "mother's aid" legislation. * JUNE 10—The "Starved Rock State Park Bill," providing for a park commission and the acquisition of Starved Rock, becomes a law. By the end of the year the site of Starved Rock state park has been transferred to the State. * JUNE 10—The General Assembly passes the first workmen's compensation act, providing compensation for death or injury in certain designated industries.

1912—JUNE 18-22 — The Republican National Convention at Chicago nominates William Howard Taft for President. * AUGUST 5-7—The first national convention of the Progressive Party, meeting at Chicago, nominates Theodore Roosevelt for President.

1913 FEBRUARY 3—Edward F. Dunne is inaugurated Governor. * JUNE 26—The General Assembly passes legislation extending woman suffrage, and creating a Legislative Reference Bureau.

1915 JUNE 24—The State Board of Health is authorized to provide free distribution of a prophylactic (silver nitrate) for the prevention of blindness in infants. * JULY 6—A state flag is adopted by the General Assembly. * JULY 24—The excursion steamer *Eastland* capsizes as it leaves its wharf in the Chicago River. Of some 2,000 passengers, 812 are lost.

1916 JUNE 7-10—The Republican National Convention at Chicago nominates Charles E. Hughes for President.

1917 JANUARY 8—Frank O. Lowden is inaugurated Governor. * MARCH 2—The General Assembly passes the Civil Administrative Code, providing for the reorganization and consolidation of the state government. * In MAY, and again in JULY, the Illinois National Guard is sent to East St. Louis to restore order. Race rioting had broken out when a stream of Negro labor — from the South flooded the lab market.

1917-18 The United States enters t World War on the side of the Allies. In Illinois a State Council of Defense is appointed, and all State facilities are mobilized. Over 350,000 men, including the 33rd Division composed entirely of Illinois National Guard units, are inducted into the Army and Navy. Illinois farmers produce record

breaking crops, and capital and labor cooperate to meet the increasing needs of war production Liberty Loan drives are over subscribed and relief organizations generously supported.

1918 November 5—Illinois voters approve the first bond issue ($60,000,000) for the construction of a state-wide system of hard roads.

1919 June 17—The Illinois Waterway Bill, calling for the construction of a deep waterway from Lockport to Utica, is approved. A $20,000,000 bond issue for the construction of the waterway is authorized. * July 27-August 3 — The Illinois National Guard is called out when serious race riots break out in Chicago.

1920 Population: 6,485,280. * January 6—The Illinois Constitutional convention convenes at Springfield. * June 8-12—The Republican National Convention at Chicago nominates Warren G. Harding for President. * November 6—Construction of the Illinois Waterway is begun at Bell's Island, west of Marseilles.

21 January 10—Len Small is inaugurated Governor.

1922 June 21-22—Twenty-two miners are slain at Herrin when violence breaks out during the general coal strike. * December 12—Illinois voters reject the proposed constitution, submitted by the constitutional convention.

1924 November 4—The second bond issue ($100,000,000) for the construction of hard roads is approved by Illinois voters.

1925 January 12—Len Small begins his second term as governor. * June 30—The General Assembly adopts the song, "Illinois," as the official state song. The words were written by C. H. Chamberlin, and the music composed by Archibald Johnston.

1926 June 21-24—The 28th Eucharistic Congress of the Roman Catholic Church is held at Chicago.

1929 January 14—Louis L. Emmerson is inaugurated Governor. * March 25—A tax on motor fuel is authorized by the General Assembly. Money thus collected is to be used in the State hard road program.

1930 Population: 7,630,654. * May 12-June 27—A special session of the General Assembly passes a series of bills to relieve the financial difficulties of Chicago. The measures relate to delinquent taxes, future tax levies, and the issuance of bonds without referendum.

1931 June 17 — President Herbert Hoover rededicates the Lincoln Monument at Springfield. The Monument has recently been remodeled for the second time.

1932 June 14-16 — The Republican National Convention at Chicago nominates Herbert Hoover for President. * June 27-July 2—The Democratic National Convention at Chicago nominates Franklin D. Roosevelt for President. * Four special sessions of the General Assembly are called in an effort to relieve the economic distress of Chicago and the rest of the State. An Unemployment Relief Commission and an Emergency Relief Commission are created; a State income tax law is passed but is later declared unconstitutional; and money is borrowed from the Reconstruction Finance Corporation.

1933 January 9 — Henry Horner is inaugurated Governor. * May 27-November 13 — A Century of Progress International Exposition, celebrating the 100th anniversary of the City of Chicago, is held at Chicago. * June 22—The arrival in Chicago of a flotilla of river

barges from New Orleans marks the official completion of the Illinois Waterway. * JUNE 25—The Retailers' Occupation Tax of 2 per cent is passed by the General Assembly. * JULY 6—An act establishing a fair minimum wage standard for women and minors is passed by the General Assembly.

1934 MAY 26-OCTOBER 31—A Century of Progress Exposition is repeated at Chicago.

1935 MAY 23—The Retailers' Occupation Tax is increased to 3 per cent. * JUNE 29—The Old Age Security Act, providing state aid for qualifying persons, is passed by the General Assembly. * JULY 2—The General Assembly passes an appropriation bill to build a new state armory at Springfield. It is to be erected on the site of the old armory, which was destroyed by fire FEBRUARY 18, 1934.

1936 JUNE 6—A law calling for the permanent registration of voters in Chicago and certain downstate cities is enacted by the General Assembly.

1937 JANUARY 4—Henry Horner begins his second term as Governor. * JUNE 23—The General Assembly passes the Saltiel marriage law, requiring a physical examination prior to the issuance of a marriage license. * JUNE 30—An Act setting up a system of unemployment compensation is passed by the General Assembly. * JULY 1 — The eight-hour law, limiting the hours of work for women, goes into effect. * In JANUARY, oil is discovered on the Merryman farm, near Patoka, Marion County. This is the beginning of an oil boom in southern Illinois, centering in Marion, Richland, Clay and Fayette counties. By the end of the year Illinois ranks eleventh among the oil producing states, with approximately 7,500,000 barrels.

1938 The General Assembly, meeting in special session, passes two appropriations for emergency relief. * Illinois climbs to seventh place among the oil producing states, with a yearly yield of approximately 24,000,000 barrels. During this year the rich Lake Centralia-Salem field is opened.

1939 JULY 1—By an act of the General Assembly, Illinois becomes the first state to establish a separate division for the prevention of delinquency. * Illinois ranks fourth among the oil producing states, with a total annual output of approximately 94,000,000 barrels.

1940 Population: 7,897,241. * JULY 15-18 — The Democratic National Convention meets at Chicago and nominates Franklin D. Roosevelt for a third term as President. * JULY 25—The Illinois Institute of Technology at Chicago is created from the consolidation of Lewis Institute and Armour Institute of Technology. * OCTOBER 6—Governor Horner dies at Winnetka, the second Illinois governor to die in office. He is immediately succeeded by Lieutenant Governor John Stelle. * The oil industry continues to expand in southern Illinois, as 146,700,000 barrels are produced in 1940. There are now 21 oil producing counties in the state.

1941 JANUARY 13—Dwight H. Green is inaugurated governor. * MARCH 5—The Illinois National Guard is inducted into federal service. It is replaced by the recently created Illinois Reserve Militia. * APRIL 17—The Governor signs a bill providing for a State Council of Defense. * MAY 16 — A State Department of Public Safety, consolidating divisions dealing with public safety, crime fighting and penal administration, is created by

the General Assembly. * DECEMBER 18—A special session of the General Assembly convenes to put Illinois on a war footing, the United States having declared war on Japan, DECEMBER 8. * The total oil output for 1941 is 134,000,000 barrels.

1942 JANUARY 13—Donald M. Nelson, Chicago executive, is named head of the new War Production Board, to direct the nation's war production program. * MARCH 3—The mine sweeper *YMS-84*, the first navy vessel built in Illinois in World War II, is launched in the Chicago River. * JUNE 6 — The Illinois Neuropsychiatric Institute and Hospital is dedicated in Chicago. Built for the State Department of Public Welfare, it will be used for research and teaching in the fields of nervous and mental disorders. * NOVEMBER 24—Sentence is passed in Chicago federal court on three German-American and their wives, in the first treason trial ever held in Illinois. The men are sentenced to death, the women to fine and imprisonment. In 1944 following a new trial because of a legal technicality, Hans Haupt, father of the executed Nazi saboteur, receives life imprisonment and fine. His two male confederates receive 5-year prison terms; the three women are discharged. * DECEMBER 2—First nuclear chain reaction set off at University of Chicago, under direction of Physicists Arthur Compton, Enrico Fermi, and others.

1943 JANUARY 21—The 551-mile oil pipe line from Longview, Texas to Norris City, Illinois is completed. The line has a capacity of 300,000 barrels per day. * MARCH 20—Frank O. Lowden, Illinois governor, 1917-1921, dies at Tucson, Arizona. On March 25 he is buried in Graceland cemetery, Chicago. * JULY 31 — The first four-engine army cargo transport plane flies over Chicago. It was built by the Douglas Aircraft Company at Chicago.

1944 JANUARY 13 — Governor Dwight H. Green approves legislation, passed by a special session of the legislature, to facilitate soldier voting. * JUNE 28—Thomas E. Dewey of New York and John W. Bricker of Ohio are nominated for president and vice president by the Republican National Convention meeting in Chicago. * JULY 20-21 —The Democratic National Convention meeting at Chicago nominates Franklin Delano Roosevelt of New York for president and Harry S. Truman of Missouri for vice president.

1945 JANUARY 8—Dwight H. Green is inaugurated governor for the second consecutive term. * APRIL 13—Governor Green designates April 14 an official day of mourning and prayer for President Franklin D. Roosevelt, who died at Warm Springs, Ga., on April 12. * MAY 8 — Illinois joins in the celebration of V-E Day as the ratification of the unconditional surrender of Germany marks the end of the war in Europe. * AUGUST 14 — The unconditional surrender of Japan is announced by President Truman, although official V-J Day is not observed until SEPTEMBER 2, when the surrender document is signed on board the *U. S. S. Missouri* in Tokyo Bay. * NOVEMBER 19 — Weekly airline service from Chicago to London is inaugurated by American Airlines.

1946—APRIL 25—Forty-five persons are killed and 100 injured in the crash of two Chicago, Burlington & Quincy streamliners at Naperville. * JUNE 14 — A bonus bill for World War II veterans passed by

a special session of the legislature is approved. On NOVEMBER 5, the $385,000,000 bond issue to finance this bonus is approved by the voters. * JULY 7—Mother Frances Xavier Cabrini, who died in Chicago in 1917, is proclaimed a saint. She is the first United States citizen to be so honored by the Roman Catholic Church. * JULY 23—Gov. Green calls a second special session of the legislature to enact rent legislation. The session is adjourned Aug. 1, following the restoration of federal rent control by Congress. * AUGUST 9—The first Illinois State Fair since 1941 begins. The State Fairgrounds were leased to the War Department during the war.

1947 MARCH 25—A coal mine explosion at Centralia kills 111 miners. * JUNE 17—The legislature passes the first congressional reapportionment bill since 1901. * JULY 11—A child labor law, passed in 1945 and scheduled to become law six months after the cessation of hostilities, goes into effect. It calls for more effective regulation of employment of minors between 14 and 16. * JULY 26—Impressive ceremonies at the Library of Congress mark the opening of the Robert Todd Lincoln Collection of the papers of Abraham Lincoln, impounded since the death of the donor in 1926. * DECEMBER 12—The United Mine Workers under the leadership of John L. Lewis withdraw from the American Federation of Labor, following the latter organization's compliance with the Taft-Hartley Act.

1948 JUNE 4—Prince Bertil and the official Swedish delegation attend a festival at Chicago Stadium, climaxing the centenary celebration of Swedish settlement in the Middle West. * JULY 20-OCTOBER 3—The Railroad Fair, commemorating 100 years of railroad progress, is held on the former site of the 1933 Century of Progress Exposition.

1949 JANUARY 10—Adlai E. Stevenson is inaugurated governor. * MAY 15-22—The 250th anniversary of the founding of the first permanent white settlement in the Mississippi Valley is celebrated at Cahokia. * JUNE 30—The Galesburg division of the University of Illinois, opened September 1946 to accommodate veterans of World War II, is discontinued. It will be reconverted to hospital use for the State Department of Public Welfare. * OCTOBER 25—Herbert Wells Fay, custodian of the Lincoln Tomb from 1921 to 1948, dies at Springfield.

1950 Population: 8,712,176. Center of nation's population now near Olney. * MARCH 5—Edgar Lee Masters, poet and author, best known for his *Spoon River Anthology*, dies at Melrose Park, Pa. He is buried in Oakland Cemetery, Petersburg, Ill. * MARCH 14—Lewis Fablinger of Downers Grove, last Civil War veteran in the state, dies at the age of 103. * MAY 2—Gwendolyn Brooks, of Chicago, receives the Pulitzer prize in poetry for her poem *Annie Allen*. She is the first woman of her race (Negro) to receive this award. * JUNE 25—North Korea invades South Korea, an action challenged by the United States as a breach of the peace. Two days later President Truman authorizes the use of United States air and naval power in support of South Korea.

1951 MAY 8—Carl Sandburg is awarded Pulitzer prize in poetry for his *Complete Poems*. * MAY 14—The Mt. Vernon Tuberculosis Hospital is dedicated. This is the first state owned and operated tuberculosis hospital in Illinois. * JULY 9—The Illinois Civil Defense Act, creating

a state civil defense agency to act with local units in the event of an atomic explosion or other wartime disaster, becomes a law. * JULY 9—Governor Adlai E. Stevenson signs a bill to enable municipalities of 500,000 or less to adopt a city manager form of government by referendum. * OCTOBER 8—Abbott Center, Illinois' first hospital for mentally ill children, is dedicated at Bartonville.

1952 FEB. 3—Harold L. Ickes, secretary of the Interior in the cabinets of Presidents Roosevelt and Truman and long active in Chicago reform politics, dies at 77. * JULY 7-11—The Republican National Convention, meeting in Chicago, nominates Dwight D. Eisenhower for president and Richard M. Nixon of California for vice president. This ticket is successful in the November 4 election. * JULY 19-26—The Democratic National Convention meets at Chicago and nominates Governor Adlai E. Stevenson of Illinois for president and John J. Sparkman of Alabama for vice president. * DEC. 7—An operation for the separation of Roger Lee and Rodney Dee Brodie, 15 month old Siamese twins joined at the head, is performed at the Illinois Research Hospital in Chicago. Roger Lee lives until Jan. 20, 1953.

1953 JAN. 12—William G. Stratton is inaugurated governor. His appointments include Vera M. Binks as director of Registration and Education, and Joseph J. Bibb director of Public Safety, the first woman and the first Negro to hold positions of this rank in Illinois. * MARCH 5—The 634 foot *Marine Angel*, largest vessel to negotiate the Illinois Waterway in one piece, reaches Lake Michigan from the Gulf of Mexico. * MAY 2—The Baha'i Temple at Wilmette, first in the Western hemisphere, is dedicated. * JULY 13—A bill creating an Illinois Toll Roads Commission, with authority to build and operate toll roads in Illinois, is approved by the Governor. * JUNE 18—By joint resolution the Legislature agrees to submit a constitutional amendment for reapportioning the state's legislative districts at the general election of 1954.

1954 FEB. 15—Ground is officially broken for a new state office building at Springfield, for which $12,500,000 was appropriated by the last legislature. * Nov. 2—Voters approve reapportionment amendment giving Cook County 24 Senate districts to 34 downstate, and 30 House districts to 29 downstate.

[Compiled by Margaret A. Flint, Reference Librarian, Illinois State Historical Library.]

Old Battle Flags of Illinois

THE ILLINOIS REGIMENTAL FLAGS which flew through four wars—Mexican, Civil, Spanish-American and World War I—have hallowed places in Memorial Hall, on the first floor of the Centennial Building in Springfield.

There are two from the Mexican War, of 1846-1848; 346 from the Civil War, 1861-1865; 22 from the Spanish-American War, 1898, and 93 from the World War I in which Illinois' men played such gallant roles.

The Mexican, Civil, and Spanish War flags, torn and faded in combat, have been quilted between sheets of black netting to prevent further deterioration. The delicate task necessitated the efforts of 20 women, who worked almost five years on the project. These flags have lost almost all their color, but the World War flags, which were not carried into battle, retain much of their original rich shades.

In addition to the flags, Memorial Hall contains the head-dress of the soldiers in the four wars.

Spaced around the architrave beneath the gold-leafed ceiling of the hall are the names of 28 of Illinois' war heroes: Smith D. Atkins, Edward Dickinson Baker, William H. Bissel, Napoleon Bonaparte Buford, William Passmore Carlin, Elon John Farnsworth, Ulysses S. Grant, Benjamin H. Grierson, Martin D. Hardin, James D. Henry, Stephen A. Hurlbut, John Basil Turchin, John A. Logan, Wesley Merritt, James Dady Morgan, James A. Mulligan, John Alexander McClernand, Richard J. Oglesby, John McCauley Palmer, John Pope, Benjamin Mayberry Prentiss, John A. Rawlins, Richard Rowett, John McAllister Schofield, James Shields, George W. Smith, William Henry Lamb Wallace, and James Harrison Wilson.

• • • • •

Illinois' Chain of Title* » »

Owners, Occupants or Claimants	Nature of Claim	Extent of Claim
INDIANS:		
Illinois (Illini) and others....	Occupancy and use of soil.	Indefinite.
Illinois tribes:		
1. Mitchigamis ..	Occupancy and use of soil.	1. Originally west of the Mississippi river.
2. Kaskaskias ...	Occupancy and use of soil.	2. Region between Lake Michigan and Lake Peoria.
3. Peorias	Occupancy and use of soil.	3. Region of Lake Peoria.
4. Cahokias	Occupancy and use of soil.	4. Region of Cahokia and the American Bottom.
5. Tamaroas	Occupancy and use of soil.	5. Region of Southeastern Illinois.
SPAIN:	Columbus' Discovery, 1492.	Western Hemisphere.
ENGLAND:	Cabot's Discovery, 1498.	Continent of America.
SPAIN:	1. De Leon's Discovery of Florida, 1513.	1. North America south of Great Lakes.
	2. De Soto's Landing on the Mississippi, 1541.	2. Region on Mississippi river and its tributaries.
	3. Menendez' Proclamation, 1565.	3. All North America.
FRANCE:	De Chastes—De Monts' Charter, 1603.	North America between 40 degrees and 46 degrees north latitude.
ENGLAND:	1. Patent for Virginia, 1606 and 1609.	1. North America between 34 degrees and 45 degrees north latitude.
	London Company, South Virginia.	34 degrees to 38 degrees north latitude.
	Intermediate district open to both.	Bancroft, Hist. U. S., Vol. 1. 120.
	Plymouth Company, North Virginia.	41 to 45 degrees north latitude.
	2. Massachusetts Bay Charter, 1629.	2. Massachusetts Bay Country to sea on west.
	3. Connecticut Colony Rights.	3. Connecticut River Country.
FRANCE:	1. Canada and Indians of the west Treaty, 1671.	1. Northwestern Lake Region.
	2. Discovery of Illinois, etc., by Marquette et al., 1673.	2. Illinois and the Northwest.
	3. La Salle ceremony at the mouth of the Mississippi, 1682.	3. Mississippi and tributaries from Gulf to New France.
	4. Crozat Patent, 1712.	4. Same as far as the Illinois.
	5. Company of the West, 1717.	5. Same.

* From Perrin's History of Illinois.

ENGLAND:	1. Treaty of Paris, 1763.	1. French possessions east of Mississippi river except New Orleans and islands.
	2. Transfer of Fort Chartres, 1765.	2. Same.
VIRGINIA:	1. Capture by Clark, 1778.	1. Northwest of Ohio river.
	2. Erected into Illinois county.	2. Same.
UNITED STATES:	1. Cession from Virginia, 1784.	1. Country Northwest of the Ohio river.
	2. Cession from Massachusetts, 1785.	2. 42 degrees, 2 minutes to 43 degrees, 43 minutes, 12 seconds, north latitude, west of New York to Mississippi river.
	3. Cession from Connecticut, 1786.	3. 41 degrees to 42 degrees, 2 minutes north latitude, west of Pennsylvania to Mississippi river.
	4. Northwest Territory, by ordinance of 1787.	4. Country northwest of the Ohio river.
	5. Indiana Territory, by Act of Congress, 1800.	5. Indiana, Illinois, etc.
	6. Illinois Territory, by Act of Congress, 1809.	6. Illinois, Wisconsin, etc.
	7. Illinois Territory, Second Grade, 1812.	7. Same.
	8. Indian Cessions.	8. Various tribes.
ILLINOIS:	Admitted as a State by Act of Congress, 1818.	Illinois.

• • •

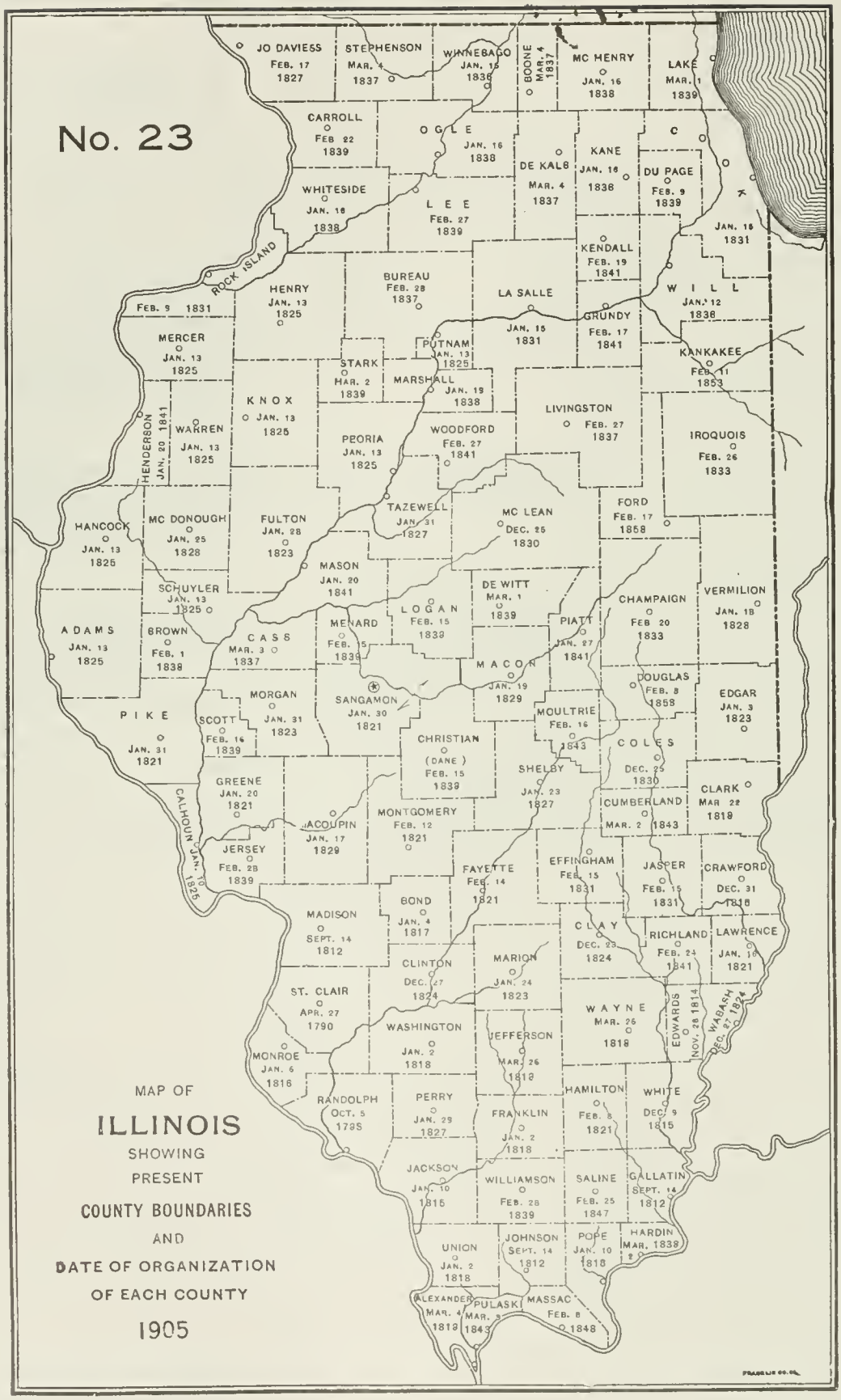
No. 23
JO DAVIESS FEB. 17 1827
STEPHENSON MAR. 4 1837
WINNEBAGO JAN. 15 1836
BOONE MAR. 4 1837
MC HENRY JAN. 16 1838
LAKE MAR. 1 1839
CARROLL FEB 22 1839
OGLE JAN. 16 1838
DE KALB MAR. 4 1837
KANE JAN. 16 1836
DU PAGE FEB. 9 1839
WHITESIDE JAN. 16 1838
LEE FEB. 27 1839
KENDALL FEB. 19 1841
JAN. 16 1831
ROCK ISLAND
HENRY JAN. 13 1825
BUREAU FEB. 28 1837
LA SALLE JAN. 15 1831
WILL JAN. 12 1836
FEB. 9 1831
GRUNDY FEB. 17 1841
MERCER JAN. 13 1825
PUTNAM JAN. 13 1825
KANKAKEE FEB. 11 1853
STARK MAR. 2 1839
MARSHALL JAN. 19 1838
KNOX JAN. 13 1825
LIVINGSTON FEB. 27 1837
HENDERSON JAN. 20 1841
WARREN JAN. 13 1825
PEORIA JAN. 13 1825
WOODFORD FEB. 27 1841
IROQUOIS FEB. 26 1833
TAZEWELL JAN. 31 1827
MC LEAN DEC. 25 1830
FORD FEB. 17 1858
HANCOCK JAN. 13 1825
MC DONOUGH JAN. 25 1828
FULTON JAN. 28 1823
MASON JAN. 20 1841
SCHUYLER JAN. 13 1825
DE WITT MAR. 1 1839
CHAMPAIGN FEB 20 1833
VERMILION JAN. 18 1828
ADAMS JAN. 13 1825
BROWN FEB. 1 1838
CASS MAR. 3 1837
MENARD FEB. 15 1839
LOGAN FEB. 15 1839
PIATT JAN. 27 1841
MACON JAN. 19 1829
DOUGLAS FEB. 8 1858
EDGAR JAN. 3 1823
PIKE JAN. 31 1821
SCOTT FEB. 16 1839
MORGAN JAN. 31 1823
SANGAMON JAN. 30 1821
CHRISTIAN (DANE) FEB. 15 1839
MOULTRIE FEB. 16 1843
COLES DEC. 25 1830
GREENE JAN. 20 1821
SHELBY JAN. 23 1827
CLARK MAR 28 1819
CALHOUN JAN. 10 1825
JACOUPIN JAN. 17 1829
MONTGOMERY FEB. 12 1821
CUMBERLAND MAR. 2 1843
JERSEY FEB. 28 1839
FAYETTE FEB. 14 1821
EFFINGHAM FEB. 15 1831
JASPER FEB. 15 1831
CRAWFORD DEC. 31 1816
BOND JAN. 4 1817
MADISON SEPT. 14 1812
CLAY DEC. 23 1824
RICHLAND FEB. 24 1841
LAWRENCE JAN. 16 1821
CLINTON DEC. 27 1824
MARION JAN. 24 1823
ST. CLAIR APR. 27 1790
WAYNE MAR. 26 1818
EDWARDS NOV. 28 1814
WABASH DEC. 22 1824
WASHINGTON JAN. 2 1818
JEFFERSON MAR. 26 1818
MONROE JAN. 6 1816
HAMILTON FEB. 8 1821
WHITE DEC. 9 1815
RANDOLPH OCT. 5 1795
PERRY JAN. 29 1827
FRANKLIN JAN. 2 1818
JACKSON JAN. 10 1816
WILLIAMSON FEB. 28 1839
SALINE FEB. 25 1847
GALLATIN SEPT. 14 1812
UNION JAN. 2 1818
JOHNSON SEPT. 14 1812
POPE JAN. 10 1818
HARDIN MAR. 1838
ALEXANDER MAR. 4 1819
PULASKI MAR. 3 1843
MASSAC FEB. 8 1848
MAP OF
ILLINOIS
SHOWING
PRESENT
COUNTY BOUNDARIES
AND
DATE OF ORGANIZATION
OF EACH COUNTY
1905

NAMES OF COUNTIES

Six counties of Illinois, WASHINGTON, JEFFERSON, MADISON, MONROE, ADAMS, and JACKSON, were named for Presidents of the United States; ADAMS for John Quincy Adams, sixth President, and not for John Adams, second President, as is sometimes stated.

Four counties, BOND, COLES, EDWARDS, and FORD, were named, respectively for the first, second, third and seventh Governors of Illinois. Bond received its name the year before the election of the first Governor of the State.

Sixteen counties were named for other citizens of the State, prominent in different walks of life.

ALEXANDER, for William M. Alexander, an early settler of the county bearing his name and Senator in the second and third General Assemblies of the State.

COOK, for Daniel P. Cook, a pioneer lawyer, first Attorney General of the State and Representative in Congress from 1819 to 1827.

DOUGLAS, for Stephen A. Douglas, an eminent lawyer, brilliant political orator, Secretary of State (1840), Representative in Congress (1843-1847), United States Senator (1847-1861), and candidate for the Presidency in 1860.

EDGAR, for John Edgar, a pioneer merchant, politician and land speculator.

KANE, for Elias Kent Kane, a pioneer lawyer, Territorial judge, prominent member of the Constitutional Convention of 1818, first Secretary of State of Illinois, and later United States Senator.

LOGAN, for Dr. John Logan, a pioneer physician, father of General John A. Logan.

MCHENRY, for William McHenry, a pioneer of White County, soldier of the War of 1812 and the Black Hawk war, Representative in the first, fourth, fifth and ninth General Assemblies, and Senator in the sixth.

MCLEAN, for John McLean, a pioneer lawyer, Territorial judge, first Representative in Congress from Illinois (1818), and United States Senator (1824-1825).

MENARD, for Pierre Menard, a pioneer Indian trader, Colonel of Territorial militia, and first Lieutenant Governor of the State.

OGLE, for Joseph Ogle, pioneer politician and Lieutenant of Territorial militia.

PIATT, for Benjamin Piatt, a pioneer lawyer and Attorney General of the Territory (1810-1813).

POPE, for Nathaniel Pope, first Territorial Secretary of State (1809-1816), and last Territorial Delegate to Congress from Illinois.

STEPHENSON, for Benjamin Stephenson, prominent pioneer, a Colonel Territorial militia, and Adjutant General of the Territory (1813-1814).

WHITE, for Leonard White, pioneer of Gallatin County, Major of Territorial militia, member of Constitutional Convention of 1818, State Senator in second and third General Assemblies, and killed at battle of Tippecanoe, Nov. 7, 1811.

WHITESIDE, for Samuel Whiteside, a Colonel of Territorial militia, Representative in the First General Assembly, and Brigadier General of militia during Black Hawk War.

WILL, for Conrad Will, a pioneer politician, Territorial Recorder of Jackson County, member of the Constitutional Convention of 1818, and member of the General Assemblies of the State from the first to ninth inclusive.

Twenty-two counties were named in honor of military heroes, generally of the Revolution, but some of later wars.

BROWN, for Jacob Brown, Major General during the War of 1812, who won distinction at Sackett's Harbor, Chippewa and Niagara.

Clark, for George Rogers Clark, a soldier of the Revolution, who, as a Colonel of Virginia militia, established Colonial control in the Illinois country, by the capture of Kaskaskia and Fort Vincennes.

DeKalb, for Johann DeKalb, a German baron, who served in the Colonies during the Revolution, and was mortally wounded at Camden, S. C., 1780.

Greene, for Nathaniel Greene, a Major General in the Revolution, who distinguished himself as commander in the Southern Colonies.

Jasper, for William Jasper, a Sergeant of the Revolution who, during the action in Charleston harbor, replaced the flag shot away at Fort Moultrie, and later was killed at Savannah, 1779.

JoDaviess, for Joseph Hamilton Daviess, prominent lawyer of Kentucky, United States District Attorney, and Major of militia; killed at the battle of Tippecanoe, 1811.

Johnson, for Richard M. Johnson, a Colonel of Kentucky militia, who served in Indian wars and the War of 1812, and reputed to have killed the Indian chief, Tecumseh, at the battle of the Thames; Representative in Congress and United States Senator from Kentucky and Vice-President, 1837-1841.

Knox, for Henry Knox, a soldier of the Revolution who commanded the storming party at Stony Point, later a Major General and Washington's Secretary of War.

Marion, for Francis Marion, a soldier of the Revolution who distinguished himself as a partisan commander in the Carolinas.

Mercer, for Hugh Mercer, a General of the Revolution, killed at the battle of Princeton.

Montgomery, for Richard Montgomery, a Revolutionary General, of Irish birth, who was killed before Quebec, December 31, 1775.

Morgan, for Daniel Morgan, a General of the Revolution, who, as commander of the "Rifle Brigade," served with distinction at Quebec, Saratoga, the Cowpens, and other important engagements.

Moultrie, for William Moultrie, a General of the Revolution, who built Fort Moultrie and successfully defended it.

Pike, for Zebulon Pike, an early explorer of the Louisiana purchase. Pike's Peak was named in his honor. He was a General of the War of 1812 and was killed at York, Canada.

Pulaski, for Count Casimir Pulaski, a Polish exile who espoused the cause of the Colonies during the Revolution and was killed at the attack on Savannah, 1779.

Putnam, for Israel Putnam, a Major General of the Revolution.

Schuyler, for Philip Schuyler, a soldier of the French and Indian wars, a Major General of the Revolution, a member of the Continental Congress and United States Senator from New York.

Stark, for John Stark, a soldier of the French and Indian wars, a Major General of the Revolution, who served with distinction at Bunker Hill, Trenton, Princeton, and Bennington.

St. Clair, for Arthur St. Clair, a soldier of the French and Indian wars, a Major General during the Revolution, Commander-in-Chief of the Army after the Revolution, and Governor of the Territory of the United States northwest of the Ohio.

Warren, for Joseph Warren, a physician and soldier who served at Lexington, a Major General of Massachusetts militia; killed at the battle of Bunker Hill.

Wayne, for Anthony Wayne, a surveyor and politician of Pennsylvania, a Major General during the Revolution, Commander-in-Chief of the Army after General St. Clair, and successful Indian Fighter in the Northwest Territory.

Three counties were named in honor of naval commanders:

Lawrence, for Captain James Lawrence, Commander of the Chesapeake, who was mortally wounded in an engagement between that vessel and the British vessel, Shannon, during the War of 1812.

McDonough, for Thomas McDonough, a Commodore of the United States Navy, who commanded the fleet on Lake Champlain in a successful engagement with the British fleet, near Plattsburg, 1814.

PERRY, for Oliver Hazard Perry, a Commodore of the United States Navy, who won distinction as Commander of the fleet in the battle of Lake Erie, in 1813.

Twenty-one counties were named for statesmen and politicians, not citizens of Illinois, some of whom had distinguished themselves in military as well as civil life.

CALHOUN, for John C. Calhoun, a lawyer and statesman, Representative in Congress and United States Senator from South Carolina, Secretary of War under Monroe, Vice-President of the United States, and Secretary of State under Tyler, and was recognized as the "Father of Nullification."

CARROLL, for Charles Carroll of Carrollton, a statesman of the Revolutionary period, signer of the Declaration of Independence, and United States Senator from Maryland.

CASS, for Lewis Cass, a soldier as well as statesman, Territorial Governor of Michigan, Minister to France, United States Senator from Michigan, Secretary of War under Jackson, Secretary of State under Buchanan, and at one time a prominent candidate for the Presidency.

CLAY, for Henry Clay, a statesman and political orator, Representative in Congress and United States Senator from Kentucky, three times Speaker of the United States House of Representatives, famous as the author of the political measures known as the "Missouri Compromise," and a prominent candidate for the Presidency.

CLINTON, for DeWitt Clinton, a distinguished lawyer, financier and statesman, Mayor of the city and Governor of the State of New York, United States Senator and chief promoter of the Erie Canal.

CRAWFORD, for William H. Crawford of Georgia, United States Senator, Minister of France, Secretary of War, Secretary of the Treasury, and a prominent candidate for the Presidency in 1824.

DEWITT, for DeWitt Clinton. (See Clinton County.)

FRANKLIN, for Benjamin Franklin, philosopher, statesman, diplomatist, author, printer, a member of the Continental Congress, Ambassador to France, and (before the Revolution) Deputy Postmaster General of the British Colonies in America.

GALLATIN, for Albert Gallatin, a statesman and financier, Representative in Congress from Pennsylvania, Secretary of the Treasury of the United States, and Minister to France and England.

GRUNDY, for Felix Grundy, a lawyer and politician, United States Senator from Tennessee, and Attorney General of the United States.

HAMILTON, for Alexander Hamilton, a soldier, statesman, author and financier, aid on the staff of Washington during the Revolution, a member of the Continental Congress, first Secretary of the Treasury (1789-1795), and Commander-in-Chief of the United States Army in 1799.

HANCOCK, for John Hancock, a prominent figure of the Revolutionary period, a Major General of militia, President of the Continental Congress, first signer of the Declaration, and first Governor of the State of Massachusetts.

HENRY, for Patrick Henry, a lawyer, orator and statesman of the Revolutionary period, a member of the Continental Congress, and Governor of Virginia.

KENDALL, for Amos Kendall, a successful politician and journalist, Postmaster General under Jackson, and as partner of S. F. B. Morse, the inventor of the electric telegraph, he contributed largely to the commercial success of that invention.

LEE, for Richard Henry Lee, an orator and statesman of the Revolutionary period, a member of the Continental Congress, a Representative in Congress and United States Senator from Virginia.

LIVINGSTON, for Edward Livingston, a lawyer and statesman, Mayor of New York City, Representative in Congress from New York and later from Louisiana, United States Senator from the latter state, Secretary of State under Jackson, and United States Minister to France.

MACON, for Nathaniel Macon, a Colonel during the Revolution and later a Representative and United States Senator in Congress from North Carolina. He strenuously opposed the adoption of the United States Constitution as

conferring powers on the Federal government which should be reserved to the States.

MARSHALL, for John Marshall, a soldier of the Revolution, statesman, author and jurist, Ambassador to France, Representative in Congress from Virginia, Secretary of State and Chief Justice of the United States Supreme Court.

RANDOLPH, for Edmund Randolph, a soldier of the Revolution, a lawyer and statesman, member of the Continental Congress, Attorney General and Governor of Virginia, Secretary of State of the United States and Attorney General under Washington.

SHELBY, for Isaac Shelby, a soldier of the Revolution and Indian wars, Governor of Kentucky (1792-1796) and again (1812-1816). He commanded the Kentucky troops in the battle of the Thames in the War of 1812.

TAZEWELL, for Lyttleton W. Tazewell, an eminent lawyer, Governor, Representative in Congress, and United States Senator from Virginia.

Nine counties of Illinois adopted the names of counties of other states through the influence of emigrants from the counties whose names were thus adopted: CHAMPAIGN and RICHLAND from Ohio; CHRISTIAN, HARDIN, HENDERSON, MASON, SCOTT, and WOODFORD from Kentucky; and WILLIAMSON from Tennessee.

Seven counties bear Indian names, given originally, as a general rule, to a creek, river or lake, and afterward transferred to the county. These named are IROQUOIS, KANKAKEE, MACOUPIN, PEORIA, SANGAMON, WABASH and WINNEBAGO.

Fourteen other counties derive their names from sources so diverse that they cannot easily be classified under any special head.

BOONE, for Daniel Boone, a pioneer hunter, Indian fighter and pathfinder of the early days.

BUREAU, for Pierre Buero, a French trader with the Indians.

CUMBERLAND, from the Cumberland road, named in its turn from the town of Cumberland, Maryland, which derived its name from the mountain range of the same name adopted, presumably, from the Cumberland mountains of Great Britain.

DUPAGE, from a small river of the same name said to have derived its name from a French trapper and trader of that region.

EFFINGHAM, for Lord Edward Effingham, who resigned his commission as general in the British army, 1775, refusing to serve in the war against the colonies.

FULTON, for Robert Fulton, the first successful builder of steamboats on American waters.

JERSEY, for the State of New Jersey, which derived its name from the Isle of Jersey, Great Britain.

LAKE, for Lake Michigan.

LASALLE, for Robert de LaSalle, the French explorer who effected the first white settlements in Illinois and explored the Mississippi to the Gulf.

MASSAC, from Fort Massac, a corruption of a French surname, Massiac.

ROCK ISLAND, from the rock island of that name in the Mississippi.

SALINE, from Saline creek, so called on account of numerous salt springs in that locality.

UNION, from the federal union of the American States.

VERMILION, from the river of that name, the principal branches of which flow through the county.

LIST OF COUNTIES

Showing Origin of Name, Date of Organization, County Seat, Area and Population in 1950.

The seventeen counties marked * are not under township organization. The others have adopted township organization.

Counties	Origin of name	Established	Area, square miles	County seat	Population 1950
Adams	John Quincy Adams	Jan. 13, 1825	866	Quincy	64,690
*Alexander	William M. Alexander	Mar. 4, 1819	224	Cairo	20,316
Bond	Gov. Shadrach Bond	Jan. 4, 1817	383	Greenville	14,157
Boone	Daniel Boone	Mar. 4, 1837	283	Belvidere	17,070
Brown	Gen. Jacob Brown	Feb. 1, 1839	307	Mt. Sterling	7,132
Bureau	Pierre de Bureo, Indian trader	Feb. 28, 1837	868	Princeton	37,711
*Calhoun	John C. Calhoun	Jan. 10, 1825	259	Hardin	6,898
Carroll	Chas. Carroll, of Carrollton	Feb. 22, 1839	468	Mt. Carroll	18,976
Cass	Gen. Lewis Cass	Mar. 3, 1837	370	Virginia	15,097
Champaign	A county in Ohio	Feb. 20, 1833	1,000	Urbana	106,100
Christian	A county in Kentucky	Feb. 15, 1839	709	Taylorville	38,816
Clark	George Rogers Clark	Mar. 22, 1819	505	Marshall	17,362
Clay	Henry Clay	Dec. 23, 1824	464	Louisville	17,445
Clinton	DeWitt Clinton	Dec. 27, 1824	498	Carlyle	22,594
Coles	Gov. Edward Coles	Dec. 25, 1830	507	Charleston	40,328
Cook	Daniel P. Cook	Jan. 15, 1831	954	Chicago	4,508,792
Crawford	William H. Crawford	Dec. 31, 1816	442	Robinson	21,137
Cumberland	Cumberland Road	Mar. 2, 1843	347	Toledo	10,496
DeKalb	Baron DeKalb	Mar. 4, 1837	636	Sycamore	40,781
DeWitt	DeWitt Clinton	Mar. 1, 1839	399	Clinton	16,894
Douglas	Stephen A. Douglas	Feb. 8, 1859	420	Tuscola	16,706
DuPage	DuPage River	Feb. 9, 1839	331	Wheaton	154,599
Edgar	John Edgar	Jan. 3, 1823	628	Paris	23,407
*Edwards	Gov. Ninian Edwards	Nov. 28, 1814	225	Albion	9,056
Effingham	Gen. Edward Effingham	Feb. 15, 1831	483	Effingham	21,675
Fayette	Marquis de La Fayette	Feb. 14, 1821	718	Vandalia	24,582
Ford	Gov. Thomas Ford	Feb. 17, 1859	488	Paxton	15,901
Franklin	Benjamin Franklin	Jan. 2, 1818	434	Benton	48,685
Fulton	Robert Fulton	Jan. 28, 1823	874	Lewistown	43,716
Gallatin	Albert Gallatin	Sept. 14, 1812	328	Shawneetown	9,818
Greene	Gen. Nathaniel Greene	Jan. 20, 1821	543	Carrollton	18,852
Grundy	Felix Grundy	Feb. 17, 1841	432	Morris	19,217
Hamilton	Alexander Hamilton	Feb. 8, 1821	435	McLeansboro	12,256
Hancock	John Hancock	Jan. 13, 1825	797	Carthage	25,790
*Hardin	A county in Kentucky	Mar. 2, 1839	183	Elizabethtown	7,530
Henderson	Henderson River	Jan. 20, 1841	381	Oquawka	8,416
Henry	Patrick Henry	Jan. 13, 1825	826	Cambridge	46,492
Iroquois	Indian name	Feb. 26, 1833	1,122	Watseka	32,348
Jackson	Andrew Jackson	Jan. 10, 1816	603	Murphysboro	38,124
Jasper	Sergt. William Jasper	Feb. 15, 1831	495	Newton	12,266
Jefferson	Thomas Jefferson	Mar. 26, 1819	574	Mt. Vernon	35,892
Jersey	New Jersey	Feb. 28, 1839	374	Jerseyville	15,264
JoDaviess	Col. Joseph H. Daviess	Feb. 17, 1827	614	Galena	21,459
*Johnson	Col. Richard M. Johnson	Sept. 14, 1812	345	Vienna	8,729
Kane	Senator Elias K. Kane	Jan. 16, 1836	516	Geneva	150,388
Kankakee	Indian name	Feb. 11, 1853	680	Kankakee	73,524
Kendall	Amos Kendall	Feb. 19, 1841	320	Yorkville	12,115
Knox	Gen. Henry Knox	Jan. 13, 1825	728	Galesburg	54,366
Lake	Lake Michigan	Mar. 1, 1839	457	Waukegan	179,097
LaSalle	LaSalle, the explorer	Jan. 15, 1831	1,153	Ottawa	100,610
Lawrence	Com. James Lawrence	Jan. 16, 1821	374	Lawrenceville	20,539
Lee	Richard Henry Lee	Feb. 27, 1839	729	Dixon	36,451
Livingston	Edward Livingston	Feb. 27, 1837	1,043	Pontiac	37,809
Logan	Dr. John Logan	Feb. 15, 1839	622	Lincoln	30,671
Macon	Nathaniel Macon	Jan. 19, 1829	577	Decatur	98,853

List of Counties—Concluded.

Counties	Origin of name	Established	Area, square miles	County seat	Population 1950
Macoupin	Indian name	Jan. 17, 1829	872	Carlinville	44,210
Madison	James Madison	Sept. 14, 1812	731	Edwardsville	182,307
Marion	Gen. Francis Marion	Jan. 24, 1823	580	Salem	41,700
Marshall	John Marshall	Jan. 19, 1839	395	Lacon	13,025
Mason	A county in Kentucky	Jan. 20, 1841	541	Havana	15,326
*Massac	Fort Massac	Feb. 8, 1843	246	Metropolis	13,594
McDonough	Com. Thomas McDonough	Jan. 25, 1826	582	Macomb	28,199
McHenry	Gen. William McHenry	Jan. 16, 1836	611	Woodstock	50,656
McLean	John McLean	Dec. 25, 1830	1,173	Bloomington	76,577
*Menard	Pierre Menard	Feb. 15, 1839	312	Petersburg	9,639
Mercer	Gen. Hugh Mercer	Jan. 13, 1825	556	Aledo	17,374
*Monroe	James Monroe	Jan. 6, 1816	380	Waterloo	13,282
Montgomery	Gen. Richard Montgomery	Feb. 12, 1821	706	Hillsboro	32,460
*Morgan	Gen. Daniel Morgan	Jan. 31, 1823	565	Jacksonville	35,568
Moultrie	Gen. William Moultrie	Feb. 16, 1843	345	Sullivan	13,171
Ogle	Lieut. Joseph Ogle	Jan. 16, 1836	757	Oregon	33,429
Peoria	Indian name	Jan. 13, 1825	624	Peoria	174,347
*Perry	Com. Oliver H. Perry	Jan. 29, 1827	443	Pinckneyville	21,684
Piatt	Benjamin Piatt	Jan. 27, 1841	437	Monticello	13,970
Pike	Zebulon M. Pike	Jan. 31, 1821	829	Pittsfield	22,155
*Pope	Nathaniel Pope	Jan. 10, 1816	381	Golconda	5,779
*Pulaski	Count Casimir Pulaski	Mar. 3, 1843	204	Mound City	13,639
Putnam	Gen. Israel Putnam	Jan. 13, 1825	166	Hennepin	4,746
*Randolph	Edmund Randolph	Oct. 5, 1795	594	Chester	31,673
Richland	A county in Ohio	Feb. 24, 1841	364	Olney	16,889
Rock Island	Island of same name	Feb. 9, 1831	420	Rock Island	133,558
Saline	Saline creek	Feb. 25, 1847	384	Harrisburg	33,420
Sangamon	Indian name	Jan. 30, 1821	880	Springfield	131,484
Schuyler	Gen. Philip Schuyler	Jan. 13, 1825	434	Rushville	9,613
*Scott	A county in Kentucky	Feb. 16, 1839	251	Winchester	7,245
Shelby	Gov. Isaac Shelby	Jan. 23, 1827	772	Shelbyville	24,434
Stark	Gen. John Stark	Mar. 2, 1830	291	Toulon	8,721
St. Clair	Gen. Arthur St. Clair	Apr. 27, 1790	670	Belleville	205,995
Stephenson	Col. Benjamin Stephenson	Mar. 4, 1837	568	Freeport	41,595
Tazewell	Gov. Lyttleton W. Tazewell	Jan. 31, 1827	653	Pekin	76,165
*Union	The Union	Jan. 2, 1818	414	Jonesboro	20,500
Vermilion	Vermilion River	Jan. 18, 1826	898	Danville	87,079
*Wabash	Indian name	Dec. 27, 1824	221	Mt. Carmel	14,651
Warren	Gen. Joseph Warren	Jan. 13, 1825	542	Monmouth	21,981
Washington	George Washington	Jan. 2, 1818	565	Nashville	14,460
Wayne	Gen. Anthony Wayne	Mar. 26, 1819	715	Fairfield	20,933
White	Capt. Leonard White	Dec. 9, 1815	501	Carmi	20,935
Whiteside	Col. Samuel Whiteside	Jan. 16, 1836	690	Morrison	49,336
Will	Conrad Will	Jan. 12, 1836	845	Joliet	134,336
*Williamson	A county in Tennessee	Feb. 28, 1839	441	Marion	48,621
Winnebago	Indian name	Jan. 16, 1836	520	Rockford	152,385
Woodford	A county in Kentucky	Feb. 27, 1841	537	Eureka	21,335

Total population of state 8,712,176; square miles, 55,947.

Roster of State Officers

UNITED STATES SENATORS FROM ILLINOIS

Name	Term of service	Residence	Remarks
Ninian Edwards, Dem	1818-1819	Kaskaskia	
Jesse B. Thomas, Dem	1818-1823	Kaskaskia	
Ninian Edwards, Dem	1819-1824	Edwardsville	Own successor. Resigned 1824.
Jesse B. Thomas, Dem	1823-1829	Edwardsville	Own successor.
John McLean, Dem	1824-1825	Shawneetown	Vice Edwards, resigned.
Elias Kent Kane, Dem	1825-1831	Kaskaskia	To succeed McLean.
John McLean, Dem	1829-1830	Shawneetown	Died Oct. 14, 1830.
David J. Baker, Dem	Nov. 12-Dec. 11, 1830	Kaskaskia	Appointed, vice McLean, deceased.
John M. Robinson, Dem	1830-1835	Carmi	To succeed Baker.
Elias Kent Kane, Dem	1831-1835	Kaskaskia	Own successor. Died Dec. 12, 1835.
John M. Robinson, Dem	1835-1841	Carmi	Own successor.
William L. D. Ewing, Dem	1835-1837	Vandalia	Vice Kane, deceased.
Richard M. Young, Dem	1837-1843	Jonesboro	To succeed Ewing.
Samuel McRoberts, Dem	1841-1843	Waterloo	Vice Robinson. Died Mar. 22, 1843.
Sidney Breese, Dem	1843-1849	Carlyle	To succeed Young.
James Semple, Dem	1843-1847	Alton	Appointed, vice McRoberts deceased.
Stephen A. Douglas, Dem	1847-1853	Quincy	To succeed Semple.
James Shields, Dem	1849-1855	Springfield	To succeed Breese.
Stephen A. Douglas, Dem	1853-1859	Chicago	Own successor.
L. Trumbull, Anti-Neb., Dem	1855-1861	Belleville	To succeed Shields.
Stephen A. Douglas, Dem	1859-1861	Chicago	Own successor. Died June 3, 1861.
Lyman Trumbull, Rep	1861-1867	Chicago	Own successor.
Orville H. Browning, Rep	1861-1863	Quincy	Appointed, vice Douglas.
William A. Richardson, Dem	1863-1865	Quincy	To succeed Browning.
Richard Yates, Rep	1865-1871	Jacksonville	To succeed Richardson.
Lyman Trumbull, Rep	1867-1873	Chicago	Own successor.
John A. Logan, Rep	1871-1877	Chicago	To succeed Yates.
Richard J. Oglesby, Rep	1873-1879	Decatur	To succeed Trumbull.
David Davis, Ind	1877-1883	Bloomington	To succeed Logan.
John A. Logan, Rep	1879-1885	Chicago	To succeed Oglesby.
Shelby M. Cullom, Rep	1883-1889	Springfield	To succeed Davis.
John A. Logan, Rep	1885-1886	Chicago	Died Dec. 26, 1886.
Charles B. Farwell, Rep	1887-1891	Chicago	Vice Logan, deceased.
Shelby M. Cullom, Rep	1889-1895	Springfield	To succeed himself.
John M. Palmer, Dem	1891-1897	Springfield	To succeed Farwell.
Shelby M. Cullom, Rep	1895-1901	Springfield	To succeed himself.
William E. Mason, Rep	1897-1903	Chicago	To succeed Palmer.
Shelby M. Cullom, Rep	1901-1907	Springfield	To succeed himself.
Albert J. Hopkins, Rep	1903-1909	Aurora	To succeed Mason.
Shelby M. Cullom, Rep	1907-1913	Springfield	To succeed himself.
*William Lorimer, Rep	1909-1912	Chicago	To succeed Hopkins.
James Hamilton Lewis, Dem	1913-1919	Chicago	To succeed Cullom.
Lawrence Y. Sherman, Rep	1913-1915	Springfield	In place of Lorimer.
Lawrence Y. Sherman, Rep	1915-1921	Springfield	To succeed himself.
Medill McCormick, Rep	1919-1925	Chicago	To succeed Lewis.
William B. McKinley, Rep	1921-1927	Champaign	To succeed Sherman.
Charles S. Deneen, Rep	1925-1931	Chicago	To succeed McCormick.
†Frank L. Smith, Rep	1927-	Dwight	To succeed McKinley.
Otis F. Glenn, Rep	1928-1933	Murphysboro	In place of Frank L. Smith.
James Hamilton Lewis, Dem	1931-1937	Chicago	To succeed Deneen.
William H. Dieterich, Dem	1933-1939	Beardstown	To succeed Glenn.
James Hamilton Lewis, Dem	1937-1939	Chicago	Died April 9, 1939.
Scott W. Lucas, Dem	1939-1945	Havana	To succeed Dieterich.
James M. Slattery, Dem	1939-1940	Chicago	Appointed; vice Lewis, deceased.
C. Wayland Brooks, Rep	1940-1943	Chicago	Elected to fill Lewis term.
C. Wayland Brooks, Rep	1943-1949	Chicago	
Scott W. Lucas, Dem	1945-1951	Havana	
Paul H. Douglas, Dem	1949-1955	Chicago	
Everett McKinley Dirksen, Rep.	1951-1957	Pekin	

* Unseated, election being declared illegal by Senate.
† Refused his seat by action of the Senate.

GOVERNORS OF ILLINOIS

Name	Date of birth	Place of birth	Inaugurated	From what county	Date of death	Place of death
Shadrach Bond, Dem	Nov. 24, 1773	Frederickstown, Md	Oct. 6, 1818	St. Clair	Apr. 12, 1832	Kaskaskia
Edward Coles, Dem	Dec. 15, 1786	Albermarle County, Va	Dec. 5, 1822	Madison	July 7, 1868	Philadelphia
Ninian Edwards, Dem [1]	Mar. 17, 1775	Montgomery County, Md	Dec. 6, 1826	Madison	July 20, 1833	Belleville
John Reynolds, Dem [2]	Feb. 26, 1788	Montgomery County, Pa	Dec. 6, 1830	St. Clair	May 8, 1865	Belleville
William L. D. Ewing, Dem [3]	Aug. 31, 1795	Logan County, Ky	Nov. 17, 1834	Fayette	Mar. 25, 1846	Springfield
Joseph Duncan, Dem	Feb. 22, 1794	Paris, Ky	Dec. 3, 1834	Morgan	Jan. 15, 1844	Jacksonville
Thomas Carlin, Dem	July 18, 1789	Fayette County, Ky	Dec. 7, 1838	Greene	Feb. 14, 1852	Carrollton
Thomas Ford, Dem	Dec. 5, 1800	Uniontown, Pa	Dec. 8, 1842	Ogle	Nov. 3, 1850	Peoria
Augustus C. French, Dem [4]	Aug. 2, 1808	Hill, N. H	Dec. 9, 1846 Jan. 8, 1849	Crawford	Sept. 4, 1864	Lebanon
Joel Aldrich Matteson, Dem	Aug. 8, 1808	Watertown, N. Y	Jan. 10, 1853	Will	Jan. 31, 1873	Chicago
William H. Bissell, Rep [5]	Apr. 25, 1811	Painted Post, N. Y	Jan. 12, 1857	Monroe	Mar. 18, 1860	Springfield
John Wood, Rep	Dec. 20, 1798	Moravia, N. Y	Mar. 21, 1860	Adams	June 11, 1880	Quincy
Richard Yates, Rep	Jan. 18, 1815	Warsaw, Ky	Jan. 14, 1861	Morgan	Nov. 27, 1873	St. Louis, Mo.
Richard J. Oglesby, Rep	July 25, 1824	Oldham County, Ky	Jan. 16, 1865	Macon	Apr. 24, 1899	Elkhart
John M. Palmer, Rep	Sept. 13, 1817	Eagle Creek, Ky	Jan. 11, 1869	Macoupin	Sept. 25, 1900	Springfield
Richard J. Oglesby, Rep [6]	July 25, 1824	Oldham County, Ky	Jan. 13, 1873	Macon	Apr. 24, 1899	Elkhart
John L. Beveridge, Rep	July 6, 1824	Greenwich, N. Y	Jan. 23, 1873	Cook	May 3, 1910	Hollywood, Calif.
Shelby Moore Cullom, Rep [7]	Nov. 22, 1829	Wayne County, Ky	Jan. 8, 1877 Jan. 10, 1881	Sangamon	Jan. 28, 1914	Washington, D. C.
John M. Hamilton, Rep	May 28, 1847	Union County, Ohio	Feb. 6, 1883	McLean	Sept. 23, 1905	Chicago
Richard J. Oglesby, Rep	July 25, 1824	Oldham County, Ky	Jan. 30, 1885	Macon	Apr. 24, 1899	Elkhart
Joseph W. Fifer, Rep	Oct. 28, 1840	Staunton, Va	Jan. 14, 1889	McLean	Aug. 6, 1938	Bloomington
John P. Altgeld, Dem	Dec. 30, 1847	Felters, Germany	Jan. 10, 1893	Cook	Mar. 12, 1902	Joliet
John R. Tanner, Rep	Apr. 4, 1844	Warrick County, Ind	Jan. 11, 1897	Clay	May 23, 1901	Springfield
Richard Yates, Rep	Dec. 12, 1860	Jacksonville	Jan. 14, 1901	Morgan	Apr. 11, 1936	Springfield
Charles S. Deneen, Rep	May 4, 1863	Edwardsville	Jan. 9, 1905 Jan. 18, 1909	Cook	Feb. 5, 1940	Chicago
Edward F. Dunne, Dem	Oct. 12, 1853	Waterville, Conn	Feb. 3, 1913	Cook	May 24, 1937	Chicago
Frank O. Lowden, Rep	Jan. 26, 1861	Sunrise, Minn	Jan. 8, 1917	Ogle	Mar. 20, 1943	Tucson, Ariz.
Len Small, Rep	June 16, 1862	Kankakee	Jan. 10, 1921 Jan. 12, 1925	Kankakee	May 17, 1936	Kankakee
Louis L. Emmerson, Rep	Dec. 27, 1863	Albion	Jan. 14, 1929	Jefferson	Feb. 4, 1941	Mt. Vernon
Henry Horner, Dem [8]	Nov. 30, 1879	Chicago	Jan. 9, 1933 Jan. 4, 1937	Cook	Oct. 6, 1940	Winnetka
John H. Stelle, Dem	Aug. 10, 1891	McLeansboro	Oct. 6, 1940	Hamilton		
Dwight H. Green, Rep	Jan. 9, 1897	Ligonier, Ind	Jan. 13, 1941 Jan. 8, 1945	Cook		
Adlai E. Stevenson, Dem	Feb. 5, 1900	Los Angeles, Calif	Jan. 10, 1949	Lake		
William G. Stratton, Rep	Feb. 26, 1919	Ingelside	Jan. 12, 1953	Grundy		

[1] Territorial governor, 1809-1818. [2] Governor Reynolds resigned November 17, 1834, to become representative in Congress; succeeded by William L. D. Ewing. [3] W. L. D. Ewing was acting Lieutenant Governor and became Governor during the interim between Governor John Reynold's resignation and election to Congress and the election of Governor Joseph Duncan. [4] Governor French was re-elected under the Constitution of 1848. [5] Governor Bissell died March 18, 1860; succeeded by John Wood, Lieutenant Governor. [6] Governor Oglesby resigned January 23, 1873, to become U.S. Senator; succeeded by John L. Beveridge, Lieutenant Governor. [7] Governor Cullom resigned February 8, 1883, to become U.S. Senator; succeeded by John M. Hamilton, Lieutenant Governor. [8] Governor Horner died October 6, 1940; succeeded by John H. Stelle, Lieutenant Governor.

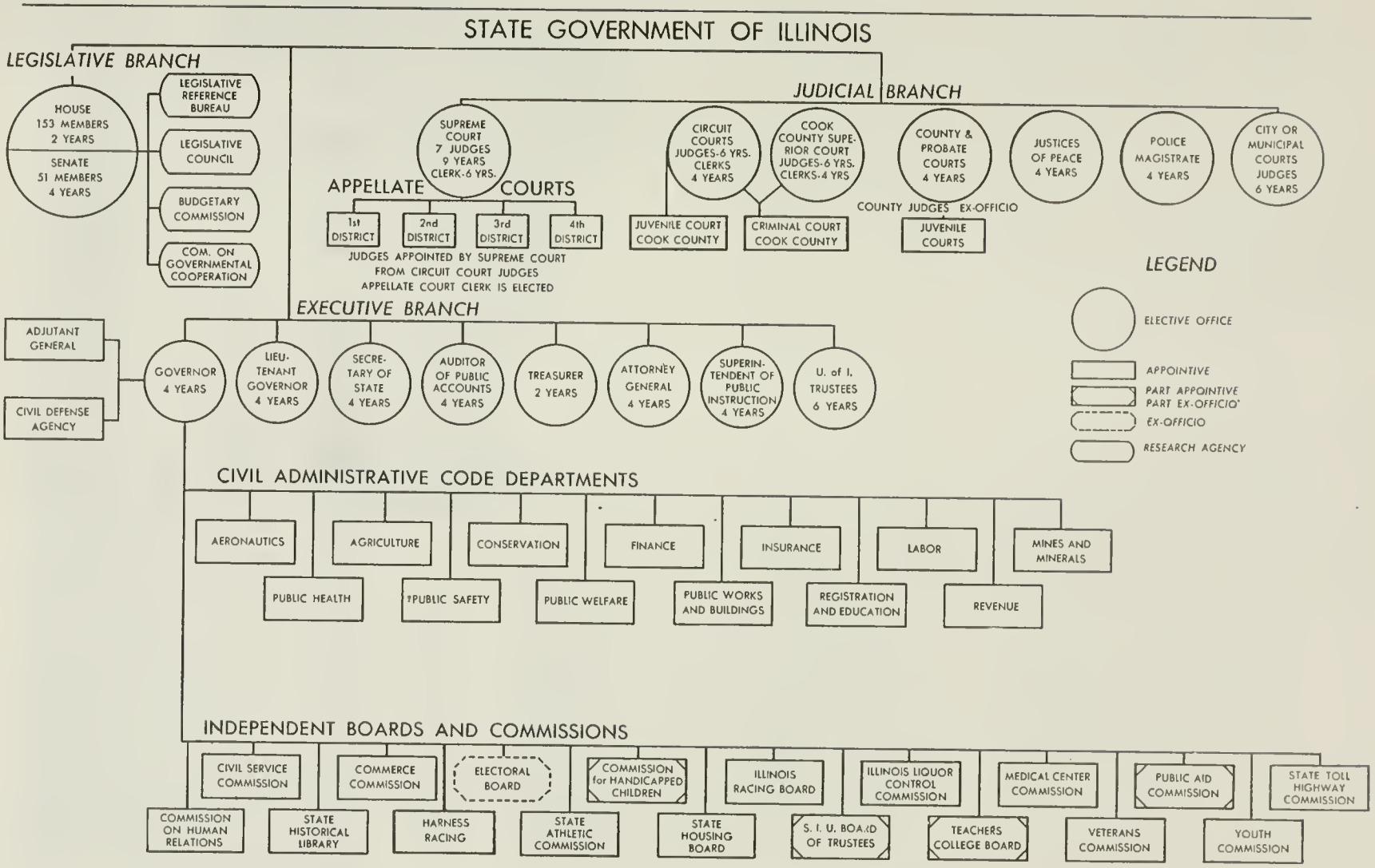
STATE GOVERNMENT OF ILLINOIS
LEGISLATIVE BRANCH
HOUSE 153 MEMBERS 2 YEARS
SENATE 51 MEMBERS 4 YEARS
LEGISLATIVE REFERENCE BUREAU
LEGISLATIVE COUNCIL
BUDGETARY COMMISSION
COM. ON GOVERNMENTAL COOPERATION
JUDICIAL BRANCH
SUPREME COURT 7 JUDGES 9 YEARS CLERK-6 YRS.
APPELLATE COURTS
1st DISTRICT
2nd DISTRICT
3rd DISTRICT
4th DISTRICT
JUDGES APPOINTED BY SUPREME COURT FROM CIRCUIT COURT JUDGES
APPELLATE COURT CLERK IS ELECTED
CIRCUIT COURTS JUDGES-6 YRS. CLERKS 4 YEARS
COOK COUNTY SUPERIOR COURT JUDGES-6 YRS. CLERKS-4 YRS
JUVENILE COURT COOK COUNTY
CRIMINAL COURT COOK COUNTY
COUNTY & PROBATE COURTS 4 YEARS
COUNTY JUDGES EX-OFFICIO
JUVENILE COURTS
JUSTICES OF PEACE 4 YEARS
POLICE MAGISTRATE 4 YEARS
CITY OR MUNICIPAL COURTS JUDGES 6 YEARS
LEGEND
ELECTIVE OFFICE
APPOINTIVE
PART APPOINTIVE PART EX-OFFICIO*
EX-OFFICIO
RESEARCH AGENCY
EXECUTIVE BRANCH
ADJUTANT GENERAL
CIVIL DEFENSE AGENCY
GOVERNOR 4 YEARS
LIEUTENANT GOVERNOR 4 YEARS
SECRETARY OF STATE 4 YEARS
AUDITOR OF PUBLIC ACCOUNTS 4 YEARS
TREASURER 2 YEARS
ATTORNEY GENERAL 4 YEARS
SUPERINTENDENT OF PUBLIC INSTRUCTION 4 YEARS
U. of I. TRUSTEES 6 YEARS
CIVIL ADMINISTRATIVE CODE DEPARTMENTS
AERONAUTICS
AGRICULTURE
CONSERVATION
FINANCE
INSURANCE
LABOR
MINES AND MINERALS
PUBLIC HEALTH
PUBLIC SAFETY
PUBLIC WELFARE
PUBLIC WORKS AND BUILDINGS
REGISTRATION AND EDUCATION
REVENUE
INDEPENDENT BOARDS AND COMMISSIONS
CIVIL SERVICE COMMISSION
COMMERCE COMMISSION
ELECTORAL BOARD
COMMISSION for HANDICAPPED CHILDREN
ILLINOIS RACING BOARD
ILLINOIS LIQUOR CONTROL COMMISSION
MEDICAL CENTER COMMISSION
PUBLIC AID COMMISSION
STATE TOLL HIGHWAY COMMISSION
COMMISSION ON HUMAN RELATIONS
STATE HISTORICAL LIBRARY
HARNESS RACING
STATE ATHLETIC COMMISSION
STATE HOUSING BOARD
S. I. U. BOARD OF TRUSTEES
TEACHERS COLLEGE BOARD
VETERANS COMMISSION
YOUTH COMMISSION

Illinois' State Capitols

MANY YEARS AGO, in 1703, a group of Jesuits transferred their Illinois Indian Mission from Des Peres (present St. Louis) to the juncture of the Kaskaskia and Mississippi Rivers in what later was to be known as Randolph County.

This little settlement became Kaskaskia and on December 3, 1818, when Illinois was admitted to the Federal Union, it became the commonwealth's first Capital. Since that historic day, Illinois has had three governmental seats (Kaskaskia, Vandalia and Springfield) and six Capitols.

For more than a century, before becoming Illinois' fount of government, Kaskaskia played an important role in Illinois history, Kaskaskia was the scene of one of George Rogers Clark's early triumphs when he and a little army of Virginians captured it from the British in 1778. In 1809, when Illinois Territory was created by an Act of Congress, Kaskaskia was chosen as the territorial capital and it was the center of population when Nathaniel Pope petitioned Congress for statehood for his adopted territory on January 16, 1818. The Congressional Enabling Act was passed and Illinois became the 21st state on December 3, 1818.

The first Capitol, or State House, was rented. It was a two story brick building. The House of Representatives occupied the lower floor and on the floor above was the Senate Chambers. Meeting in this unimpressive setting, the first General Assembly composed of 13 Senators and 27 Representatives petitioned the Congress for a grant of land to serve as a new State Capital. The request was granted and

First State House of Illinois at Kaskaskia. The building was rented and served as a Capitol from 1818 until 1820. Due to the encroachments of the Mississippi River the building was destroyed in 1900.

Kaskaskia in 1895. The original site of the capital city lies beneath the murky Mississippi.

a committee of five was named to choose the site. They decided upon "Reeves Bluff," later to be known as Vandalia, which was about 80 miles northeast on the Kaskaskia River from Kaskaskia.

The removal of the Capital from Kaskaskia to Vandalia grew out of a mania for speculation on the part of some of the State's early citizens who thought that money could be made by starting a land boom in a new location.

The origin of the name "Vandalia" is not known. For many years credence was given to the story that some wag managed to convince the founders that the spot had been inhabited by an extinct tribe of savages known as "Vandals." The most plausible suggested origin is that of Vandalia, Ohio. In 1775, forty-five years before the establishment of the new Illinois town, the Ohio Land Company's name had been changed to the Vandalia Land Company. From this sprang the name Vandalia, Ohio. Regardless of where the name originated the "city planners" proceeded to justify the story of vandalism by uprooting all the trees which might have shaded the public square and streets.

Kaskaskia Destroyed by River

After Vandalia became the Capital in 1820, Kaskaskia deteriorated, gradually disappearing under the waters of the Mississippi River which lapped its shores. In 1881, the river went on one of its many rampages, changed its course, moving eastward and then southwest to find its old channel. When the turbulent water had subsided an island had been created and a considerable portion of the ancient capital city had been washed away. Each recurring spring flood encroached further upon the site until the last vestige of historic Kaskaskia slipped into the Mississippi.

On the remaining portion of the present island is a farming community of around 150 persons and the island still bears the name Kaskaskia, perhaps to perpetuate in memory the little Capital which lies beneath the muddy Mississippi.

Original Capitol at Vandalia

A plain two story frame structure was erected in Vandalia. The lower floor was devoted to one room for the House of Representatives. A passage and stairway led to the second floor which consisted of two rooms, the larger for the Senate Chamber and the smaller for the Council of Revision. The Secretary of State, Auditor and Treasurer occupied rented offices detached from the Capitol.

The State's Archives, consisting of a small wagonload, were removed from Kaskaskia to Vandalia by Sidney Breese, then clerk to the Secretary of State who later became a Supreme Court Justice and U. S. Senator. Breese was paid $25.00 for his labor.

The first session of the Second General Assembly met in the first State-owned Capitol on December 4, 1820 and during its sitting passed an act making Vandalia the seat of government for the next twenty years.

On December 9, 1823 fire destroyed this first State-owned Capitol. During the summer of 1824 a new building was constructed of brick at a cost of $15,000. Soon thereafter agitation was started for the removal of the Capital to a site nearer the geographical center of the State. This sentiment caused the General Assembly to pass an act in 1833 whereby the voters at the following general election could decide the location for a new capital city.

The sites on which the vote was to be taken were Vandalia, Jacksonville, Springfield, Peoria, Alton, and the State's geographical center. Alton received the greatest number of votes but the margin was so small as to be inconclusive, and the vote was not announced officially as it would undoubtedly have been rejected

State House at Vandalia. This was the third building there to be used as a Capitol.

The State's fifth Capitol at left, is now the Sangamon County Court House in Springfield.

by the next General Assembly. So the suggested removal from Vandalia was dropped until the 1836-37 session revived the question.

Lincoln Suggests Springfield

Residents of Vandalia were determined that they should retain the Capital so in the summer of 1836, without authorization, and while the legislature was recessed, they tore down the old Capitol. In its stead they erected a State House costing $16,000. This gesture, however, was in vain for with the return of the General Assembly Lincoln was successful in having Springfield named as Illinois' new Capital.

Matters then took a very different turn for the proposal was interesting a rising young lawyer known as Abraham Lincoln who represented Sangamon County. Lincoln introduced a bill providing for removal of the Capital of Illinois to Springfield, and he was backed by eight fellow members who with him were known as the Long Nine because their aggregate height was 54 feet.

On February 25, 1837, the Assembly passed a bill providing that the Capital be moved from Vandalia to some place nearer the center of the State and three days later Springfield was chosen as the new Capital City. Because the Act of Assembly in 1820, Vandalia was to continue as the Capital until December 1, 1840, but on June 20, 1839, Governor Thomas Carlin issued a proclamation that all State records be removed to Springfield by July 4, 1839.

The Eleventh General Assembly returned the Vandalia Capitol to the county of Fayette and the city of Vandalia, and the old State House still stands, though now again is State property.

The cornerstone of the State's fourth Capitol was laid at Springfield on July 4, 1837. After many delays the building finally was completed in 1853 at a total cost of $260,000 double its original estimate.

The building occupied the center of the square nearly three acres in extent, and was constructed of cut stone brought from a quarry six miles away. The building was considered one of the architectural wonders of the State.

This building is rich in Lincoln associations. After Lincoln became a resident of Springfield in 1837 he was, of course, one of the regular frequenters of the State House. In addition to serving in the legislature he appeared and argued nearly 250 cases before the Supreme Court, located in the edifice, and made frequent use of the State and Supreme Court libraries. In this building he often took public issue with Douglas, here he made his famous "House divided against itself" speech, here were his headquarters during his 1860 campaign for the Presidency, and here finally his remains rested on May 3-4, 1865, before burial at Oak Ridge.

Present State House Planned in 1867

Illinois continued to prosper and gain in population and soon it was apparent that a much larger Capitol would be needed. The enabling act was passed by the 25th General Assembly on February 24, 1867. This was the fifth of the buildings owned by the State and the one in use today.

The old Capitol at Springfield was sold to Sangamon County for $200,000. The deed was executed October 23, 1869, nearly seven years before the present Capitol was used. Certain alterations were made to this old building, the most remarkable one being that of raising the massive two-story structure high off the ground and while suspended, the present ground floor of the Sangamon County Court House was built.



SUPREME COURT BUILDING

Ground was broken for the present Capitol, March 11, 1868. Formal laying of the cornerstone took place October 5th of the same year. Still unfinished, the building was first occupied in 1876. Twenty-one years after the Legislature first authorized its construction, the building finally was completed. Originally construction costs were limited to $3,000,000, but before completion expenditures amounted to more than $4,500,000.

The present Capitol, situated on a nine acre plot, is in the form of a Latin Cross. The circular foundation, 92½ feet in diameter, upon which the vast dome rests, is 25½ feet below the grade line, set on solid rock. It is interesting to know that many feet below runs one of the richest veins of Illinois coal.

The walls supporting the dome are 17 feet thick from the foundation to the first story. They are built of granular magnesian limestone from quarries of Hancock County.

The outer walls of the superstructure are of Niagara limestone, that of the lower stories from the quarries of Joliet, and that of the upper stories from Lemont.

The extreme length of the building from north to south is 379 feet, and from east to west 268 feet. The height from the ground line to the top of the dome is 361 feet, and to the tip of the flagstaff 405 feet, the highest building in central Illinois. This led to the choice of the State House dome for the installation of the red beacon which glows through the night as a guidance for pilots. In 1949 the beacon was equipped with an electronic "eye" which turns the light on when visibility reaches a certain low—day or night. It used to operate on a clock device which turned the lights on in the evening and off in the morning, making no provision for foggy or overcast days.

Capitol Group of Buildings

Since the turn of the century, additional buildings have been erected on or near the capitol grounds as follows:

CENTENNIAL BUILDING—Cornerstone laid in 1918, completed in 1923. It was constructed to commemorate the 100th birthday of Illinois as a state of the Union. Costs were approximately $3,000,000. In this building are located the State Library, State Historical Library, the Museum, Memorial Hall (where flags of Illinois regiments are encased), and some state offices.

ARCHIVES BUILDING—Completed in 1938 at a cost of more than $800,000. It was designed and constructed to house the valuable historic and semi-current record of the State. Its architecture is unique and although it is seven stories, it contains no windows above the third floor. The building is air-conditioned and is as nearly fireproof as modern science can make it. At the time of construction, only two buildings of similar design were in the United States.

ARMORY BUILDING—Situated north of the State House across Monroe Street stands the Armory building. Here are housed the military branches of the State. Some offices under the Governor's administration are also located here.

SUPREME COURT BUILDING—Just east of the Capitol. A magnificent edifice of classic design. It was dedicated in 1908 and cost $500,000. In the building are the chambers of the State's Supreme Court, Office of the Attorney General and offices of the Appellate Court.

A network of tunnels connects all buildings.

• • • • •

ILLINOIS NEW OFFICE BUILDING—In a ceremony attended by high ranking state officials, Governor William G. Stratton, on February 15, 1954 broke ground for a new state office building.

To alleviate crowded working conditions and centralize state offices, the 68th General Assembly appropriated a total of $12,500,000 or so much thereof as may be needed, for construction and equipping of an office building for state purposes.

The new building and its adjacent parking area will be situated on a site two blocks long and one block wide. The building's dimensions will be 381 feet by 252 feet. The center of the H-shaped building will be eight stories high and the north and south wings will be seven stories. Basement space will include a cafeteria, mechanical equipment, storage space and a truck service dock.

A limestone exterior, with granite base and aluminum windows and trim, is planned. Completely air-conditioned, the building will have 445,020 square feet of gross floor space with 82 per cent of the space usable; only 18 per cent of the floor space will be taken up by service facilities such as storage, corridors and elevators. The imposing new structure will enable the state to consolidate its agencies, some of which now are scattered in 19 various locations in downtown Springfield because of crowded conditions in present state buildings.

The General Assembly approved the measure March 25, 1953. This building also will be connected to the Capitol by an underground tunnel.

Construction of Illinois' new office building officially began February 15, 1954. Among those pictured with Governor Stratton (at microphone) are: Mayor John MacWherter of Springfield; Charles F. Carpentier, Secretary of State; Earl Searcy, Clerk of the Supreme Court; State Senator Roland V. Libonati; Vernon L. Nickell, State Superintendent of Public Instruction; Latham Castle, Attorney General; Orville Hodge, State Auditor; State Senator Merritt Little and Edwin A. Rosenstone, Director of Public Works and Buildings.

Population of Illinois

The following table indicates the population gains of Illinois since 1810, giving the percentage of increase and urban-rural division of inhabitants.

Census Year	Population	The State		Division	
		Increase over preceeding census		Urban	Rural
		Number	Per cent		
1950	8,712,176	814,935	10.3	77.6	22.4
1940	7,897,241	266,587	3.5	73.6	26.4
1930	7,630,654	1,145,374	17.7	73.9	26.1
1920	6,485,280	846,689	15.0	67.9	32.1
1910	5,628,591	817,041	16.9	61.7	38.3
1900	4,821,550	995,198	26.0	54.3	45.7
1890	3,836,352	748,481	24.3	44.9	55.1
1880	3,077,871	537,980	21.2	30.6	69.4
1870	2,539,891	827,940	48.4	23.5	76.5
1860	1,711,951	860,481	101.1	14.3	85.7
1850	851,470	375,287	78.8	7.6	92.4
1840	476,183	318,738	202.4	2.0	98.0
1830	157,445	102,234	185.2	----------	100.0
1820	55,211	42,929	349.5	----------	100.0
1810	[1]12,282	----------	----------	----------	100.0

[1] The 1810 population was that of Illinois Territory, which comprised the area now constituting the State of Illinois, almost all of Wisconsin, the western part of the Upper Peninsula of Michigan, and the northeastern part of Minnesota.

• • • • •

1. EARLY HOME OF GENERAL U.S. GRANT AT GALENA IN JO DAVIESS COUNTY ON U. S. HIGHWAY 20.

2. APPLE RIVER CANYON STATE PARK IN JO DAVIESS COUNTY. 38 MILES WEST OF STATE ROUTE 78. NORTH OF U.S. 20.. 157.1 ACRES.

3. CHAIN O'LAKES SITUATED IN LAKE COUNTY. ON U. S. 12. 840 ACRES.

4 ILLINOIS BEACH STATE PARK IN LAKE COUNTY BETWEEN WAUKEGAN & ZION. EAST OF STATE ROUTE 42. 1,114.5 ACRES.

5. MISSISSIPPI PALISADES STATE PARK IN CARROLL COUNTY. 2 MILES NORTH OF SAVANNA ON STATE ROUTE 80. 887.8 ACRES.

6. LOWDEN MEMORIAL STATE PARK IN OGLE COUNTY NEAR OREGON. 2 MILES NORTH OF STATE ROUTE 64. 274.2 ACRES.

7. WHITE PINES FOREST STATE PARK IN OGLE COUNTY. 8 MILES WEST OF OREGON. BETWEEN STATE ROUTE 2 & U.S. 52. 385 ACRES.

8. FORT ARMSTRONG BLOCKHOUSE ON ROCK ISLAND IN THE MISSISSIPPI RIVER BETWEEN ILL. & IOWA.

9. BLACK HAWK STATE PARK IN ROCK ISLAND COUNTY ON STATE ROUTE 2 AT THE SOUTH EDGE OF ROCK ISLAND. 207.3 ACRES.

10 BUFFALO ROCK STATE PARK IN LASALLE COUNTY. 5 MILES WEST OF OTTAWA. 43 ACRES

11 STARVED ROCK STATE PARK IN LASALLE COUNTY. HIGHWAY BETWEEN OTTAWA & LASALLE ON STATE ROUTE 71. 1,436.83 ACRES.

12 MATTHIESSEN STATE PARK IN LASALLE COUNTY NEAR OGLESBY. 2 MILES SOUTH OF STATE ROUTE 71. 1 MILE WEST OF STATE ROUTE 178. 174.8 ACRES

13 ILLINOIS & MICHIGAN CANAL STATE PARKWAY IN GRUNDY & LASALLE COUNTIES EXTENDING FROM CHANNAHON TO MORRIS. PARALLELING U.S. HIGHWAY 6.

14. BISHOP HILL STATE PARK IN HENRY COUNTY 25 MILES NORTH OF U. S. HIGHWAY 34. BETWEEN GALESBURG & KEWANEE. 4.9 ACRES.

15 KANKAKEE RIVER STATE PARK IN KANKAKEE COUNTY. 8 MILES NORTHWEST OF KANKAKEE. STATE ROUTE 113N. 288 ACRES.

16 JUBILEE COLLEGE STATE PARK IN PEORIA COUNTY. 14 MILES NORTHWEST OF PEORIA. NEAR U. S. HIGHWAY 150. 98 ACRES.

17 METAMORA COURT HOUSE IN WOODFORD COUNTY 15 MILES NORTHEAST OF PEORIA ON STATE ROUTE 116.

18 NAUVOO STATE PARK IN HANCOCK COUNTY ON STATE ROUTE 88.

19 DICKSON MOUNDS STATE PARK IN FULTON COUNTY. 8 MILES NORTHWEST OF HAVANA. NEAR STATE ROUTES 78 & 97. 24.5 ACRES.

20 FORT CREVE COEUR STATE MEMORIAL IN TAZEWELL COUNTY. 5 MILES SOUTHEAST OF PEORIA ON STATE ROUTE 29.

21 SILOAM SPRINGS STATE PARK IN ADAMS AND BROWN COUNTIES. 30 MILES EAST OF QUINCY. NORTH OF STATE ROUTE 104. 2,047 ACRES.

22 NEW SALEM STATE PARK THE LINCOLN VILLAGE IN MENARD COUNTY. 20 MILES NORTH WEST OF SPRINGFIELD. ON STATE ROUTES 123 AND 97 240.4 ACRES.

23 LINCOLN HOME LOCATED AT EIGHTH & JACKSON STREETS. LINCOLN TOMB IN OAK RIDGE CEMETERY. STATE CAPITOL & STATE FAIR. SPRINGFIELD.

24 MT. PULASKI COURT HOUSE IN LOGAN COUNTY. 20 MILES NORTHEAST OF SPRINGFIELD ON U. S. HIGHWAY 54.

25 BRYANT COTTAGE IN PIATT COUNTY AT MONMOUTH. 25 MILES EAST OF DECATUR ON STATE ROUTE 105.

26 KICKAPOO STATE PARK IN VERMILION COUNTY. 7 MILES WEST OF DANVILLE. STATE ROUTE 10 & U. S. 150. 1,578.7 ACRES.

27 SPITLER WOODS STATE PARK IN MACON COUNTY. 7 MILES SOUTHEAST OF DECATUR. STATE ROUTE 121. 202.5 ACRES.

28 LINCOLN LOG CABIN STATE PARK IN COLES COUNTY. 8 MILES SOUTH OF CHARLESTON. 88 ACRES.

29 FOX RIDGE STATE PARK IN COLES COUNTY. 7 MILES SOUTH OF CHARLESTON. WEST OF STATE ROUTE 130. 880.9 ACRES.

30 PERE MARQUETTE STATE PARK IN JERSEY COUNTY. 8 MILES WEST OF GRAFTON. ON STATE ROUTE 100. 5,179.9 ACRES.

31 VANDALIA STATE HOUSE IN FAYETTE COUNTY. ON U. S. HIGHWAYS 40 & 51.

32 CAHOKIA MOUNDS STATE PARK IN ST. CLAIR & MADISON COUNTIES. 7 MILES NORTHEAST OF EAST ST. LOUIS ON U.S. HIGHWAY 40. 144.8 ACRES.

33 GRAND MARAIS STATE PARK IN ST. CLAIR COUNTY. 4 MILES EAST OF ST. LOUIS ON STATE ROUTE 15. 1,125 ACRES.

34 CAHOKIA COURT HOUSE IN ST. CLAIR COUNTY. 4 MILES SOUTH OF EAST ST. LOUIS. STATE ROUTES 3 & 157. 1.5 ACRES.

35 FORT CHARTRES STATE PARK IN RANDOLPH COUNTY. 5 MILES WEST OF PRAIRIE DU ROCHER ON STATE ROUTE 155. 19.8 ACRES.

36 FORT KASKASKIA STATE PARK IN RANDOLPH COUNTY. 8 MILES NORTHWEST OF CHESTER. ON STATE ROUTE 3. 201 ACRES.

37 RED MILLS STATE PARK IN LAWRENCE COUNTY. 8 MILES WEST OF LAWRENCEVILLE NEAR U. S. HIGHWAY 50. 797.7 ACRES

38 LINCOLN TRAIL MONUMENT IN LAWRENCE COUNTY. 9 MILES EAST OF LAWRENCEVILLE ON U. S. HIGHWAY 50.

39 GIANT CITY STTTE PARK IN JACKSON COUNTIES. 10 MILES SOUTH OF CARBONDALE. EAST OF U.S. HIGHWAY 51. 1,574 ACRES.

40 CRAB ORCHARD LAKE IN WILLIAMSON COUNTY SOUTH OF STATE ROUTE 13 BETWEEN CARBONDALE AND MARION.

41 SHAWNEETOWN STATE MEMORIAL IN GALLATIN COUNTY AT SHAWNEETOWN. STATE ROUTE 13. 10 ACRES.

42 CAVE-IN-ROCK STATE PARK + IN HARDIN + COUNTY NEAR CAVE-IN-ROCK. STATE ROUTE 1. 84.5 ACRES.

43 DIXON SPRINGS STATE PARK IN POPE COUNTY. 10 MILES WEST OF GOLCONDA ON STATE ROUTE 146. 381.4 ACRES.

44 FORT MASSAC STATE PARK IN MASSAC COUNTY ADJOINING METROPOLIS ON U. S. HIGHWAY 45. 458 ACRES.

45 CHANNAHON PARKWAY STATE PARK NEAR CHANNAHON SOUTH WEST OF U. S. HIGHWAY 6.

46 PIERRE MENARD HOMESTEAD IN FORT KASKASKIA STATE PARK. IN RANDOLPH COUNTY. 8 MILES NORTHWEST OF CHESTER. ON STATE ROUTE 3.

47 ROCK ISLAND ANNUAL INDIAN POW POW LOCATED OUTSIDE OF ROCK ISLAND CITY ON U. S. 61.

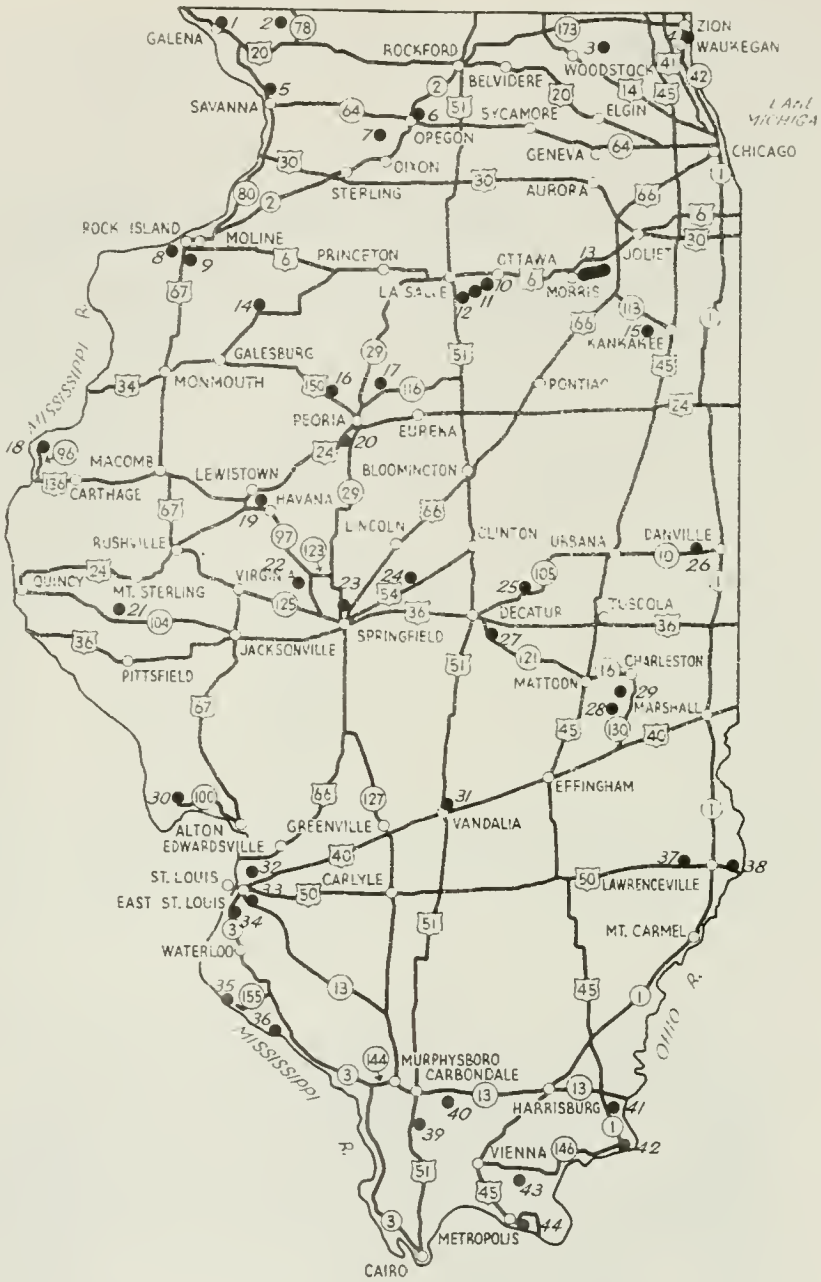

Location of Principal State Parks and Memorials

23B LINCOLN TOMB - The resting place of the Great Emancipator.

23A LINCOLN HOME - The only home that Abraham Lincoln ever owned.

22A NEW LINCOLN STATUE - New Salem State Park

22B THE LINCOLN-BERRY STORE - New Salem State Park

17 METAMORA COURT HOUSE - Where Lincoln once pleaded cases.

38 LINCOLN TRAIL MONUMENT - This is the starting point of the Lincoln National Memorial Highway.

28 THE ABRAHAM LINCOLN HOME - Home of Thomas Lincoln, the Emancipator's father.

1. EARLY HOME OF GENERAL U. S. GRANT - A most successful general in the Union Armies of the Civil War.

2. APPLE RIVER CANYON - Looking towards Charles Peak highest point in Illinois.

3. CHAIN O'LAKES - Pictured above is the boat dock on one of the series of lakes in this popular state-owned area.

4. ILLINOIS BEACH STATE PARK - Beach House!

5. MISSISSIPPI PALISADES STATE PARK

6. LOWDENS MEMORIAL STATE PARK - Black Hawk Statue

7. DRIVE THROUGH WHITE PINES FOREST STATE PARK

7B WHITE PINES FOREST STATE PARK

9 BLACK HAWK STATE PARK - View down Rock River from watch tower.

10 BUFFALO ROCK STATE PARK - Picture above of Buffalo in Park.

11. STARVED ROCK STATE PARK - Where a band of Illinois indians besieged on its top by the Pottawatomies, perished

12 MATTHIESSEN STATE PARK - Deer Park

16. JUBILEE COLLEGE - IN JUBILEE COLLEGE STATE PARK

19 DICKSON MOUNDS STATE PARK - One of 125 burials. Dr. Don Dickson holding pot buried with this body.

26 KICKAPOO STATE PARK - The fourth largest recreational area in the illinois state park system.

29 FOX RIDGE STATE PARK - Ridge Lake

30 PERE MARQUETTE STATE PARK - Largest of all illinois State Parks.



32. CAHOKIA MOUNDS STATE PARK - The above view of the 144 acre historical recreational area and gigantic burial mounds.

33 GRAND MARAIS STATE PARK - Boat House

35 FORT CHARTRES STATE PARK - Picture above of Gateway to Fort Chartres.

36 FORT KASKASKIA STATE PARK - Once known as "The Paris of Illinois", no trace of the town now remains.

39 GIANT CITY STATE PARK . Picture above is one of the strange Canyons.

42 CAVE-IN-ROCK STATE PARK - Cave-in-Rock once the lair of river pirates who preyed upon the thriving Ohio River traffic.

#3. DIXON SPRINGS STATE PARK - ROCK FORMATION

#4. FORT MASSAC MEMORIAL - George Rodgers Clark

#5 CHANNAHON PARKWAY STATE PARK - Above Picture shows two artists painting a scenic site along the Des Plaines River.

#6 PIERRE MENARD HOMESTEAD - In Fort Kaskaskia State Park. Pierre Menard first Lt. Governor of Illinois.

#7 ROCK ISLAND ANNUAL INDIAN POW POW Every year on Labor Day Week End.

DISTRICT NO. 9 Office and Garage Building, Carbondale.

DISTRICT NO. 2 Office and Garage Building, Dixon.

DISTRICT NO. 3 Office and Garage Building, Ottawa.

DISTRICT NO. 4 Office and Garage Building, Peoria.

DISTRICT NO. 6 Office and Garage Building Springfield.

DISTRICT NO. 7 Office and Garage Building, Effingham.

DISTRICT NO. 8 Office and Garage Building, French Village (East St. Louis).

DISTRICT NO. 9 Office and Garage Building, Carbondale.

CENTRAL GARAGE State Highway Central Garage Building, Springfield.

DISTRICT NO. 10 Chicago Branch Laboratory and Garage Building, Chicago.

STATE HIGHWAY POLICE DISTRICT HEADQUARTERS Station located 2 miles east of Sterling.

STATE HIGHWAY POLICE DISTRICT HEADQUARTERS Station located at Harlem Avenue and Irving Park Road in Cook County.

STATE HIGHWAY POLICE DISTRICT HEADQUARTERS Station located at Stateville on U.S. Route 136.

Heavy grading equipment, south of Mt. Sterling, Brown County.

Heavy grading equipment making grade change, U.S. Route 51 north of Vandalia, Fayette County.

Typical paving operation, U. S. Route 66, north of Williamsville, Sangamon County.

Typical photograph of subgrade preparation before placing concrete, U. S. Route 66 south of Farmersville, Montgomery County.

Typical photograph showing dual pavers in operation, U. S. Route 66 south edge of Farmersville, Montgomery County.

Grade Separation on Edens Expressway in Morton Grove, Cook County.

Typical modernization of sharp curves, U.S. Route 45 near Bloomfield, Johnson County.

Typical modernization of pavement, U. S. Route 66 at Farmersville, Montgomery County.

Typical modernization of pavement, U.S. Route 66 north of Lincoln, Logan County.

Bituminous surfaced pavement, U.S. Route 36 near Winchester, Scott County.

New high level bridge over Illinois River at Beardstown, U. S. Route 67, Cass County.

Typical Farm to Market Township Road, Oblong Township, Crawford County.

STATE HIGHWAY POLICE DISTRICT HEADQUARTERS
Station located at Pontiac.

STATE HIGHWAY POLICE DISTRICT HEADQUARTERS
Station located at Rock Island.



STATE HIGHWAY POLICE DISTRICT HEADQUARTERS
Station located at Macomb on U.S. Route 136.

STATE HIGHWAY POLICE DISTRICT HEADQUARTERS
Station located on U.S. Route 66 south of Springfield.

STATE HIGHWAY POLICE DISTRICT HEADQUARTERS
Station located 5 miles south of Effingham on U.S. Route 45.

STATE HIGHWAY POLICE DISTRICT HEADQUARTERS
Station located 1 mile south of DuQuoin on U.S. Route 51



ILLINOIS STATE PENITENTIARY
Stateville Branch --- Front View



ILLINOIS STATE PENITENTIARY
Stateville Branch --- Rear View



ILLINOIS STATE PENITENTIARY
Joliet Branch --- Front View
Diagnostic Depot just to right of the highwa

ILLINOIS STATE PENITENTIARY
Joliet Branch --- Rear View
Diagnostic Depot just to left of the highway



ILLINOIS STATE PENITENTIARY
Pontiac Branch - Front View From North



ILLINOIS STATE PENITENTIARY
Menard Branch - View From Mississippi River

UNIVERSITY OF ILLINOIS-URBANA
917.73AM3I C001 V031
AMERICAN AERIAL COUNTY HISTORY SERIES C
3 0112 025337392